

COMUNE DI MASSA
Provincia di Massa Carrara



PROGETTO:

STUDIO IDROLOGICO E IDRAULICO PER LA REVISIONE DELLA PERICOLOSITA'
IDRAULICA DEI PRINCIPALI CORSI D'ACQUA NEL COMUNE DI MASSA

OGGETTO:

ALLEGATO D1
Sezioni fluviali e livelli idrici fosso Brugiano

ALLEGATO: D1	REV: 00	DATA: Febbraio 2009	SCALA:	NUMERO COMMESSA: I698	NOME FILE: Allegato_D1.pdf
-----------------	------------	------------------------	--------	--------------------------	-------------------------------



Via Bonifacio Lupi, 1
50129 - Firenze

PROGETTISTA:
Dott. Ing. David Settesoldi

COLLABORATORI:
Dott. Ing. Andrea Badiani
Dott. Silvia Angelini
Dott. Arch. Paolo Morelli

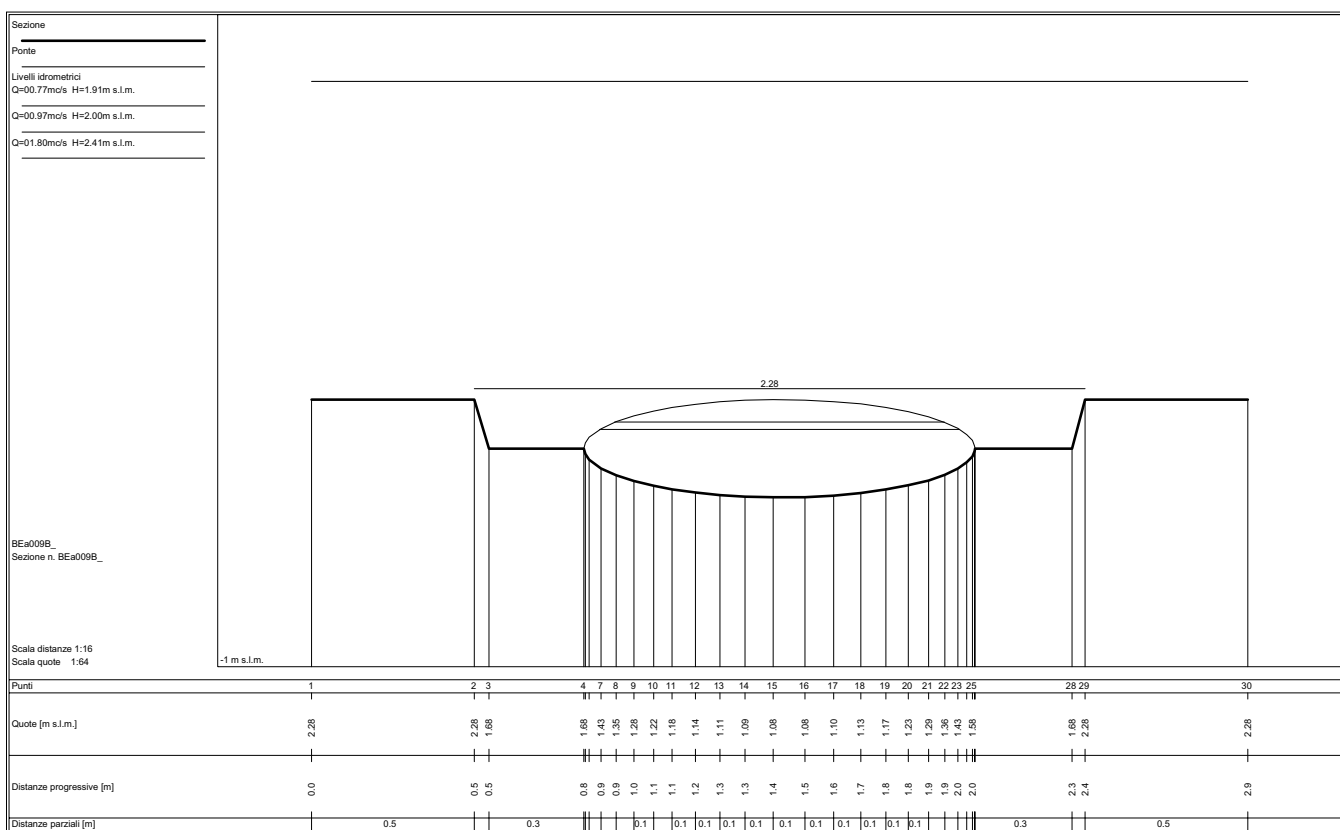
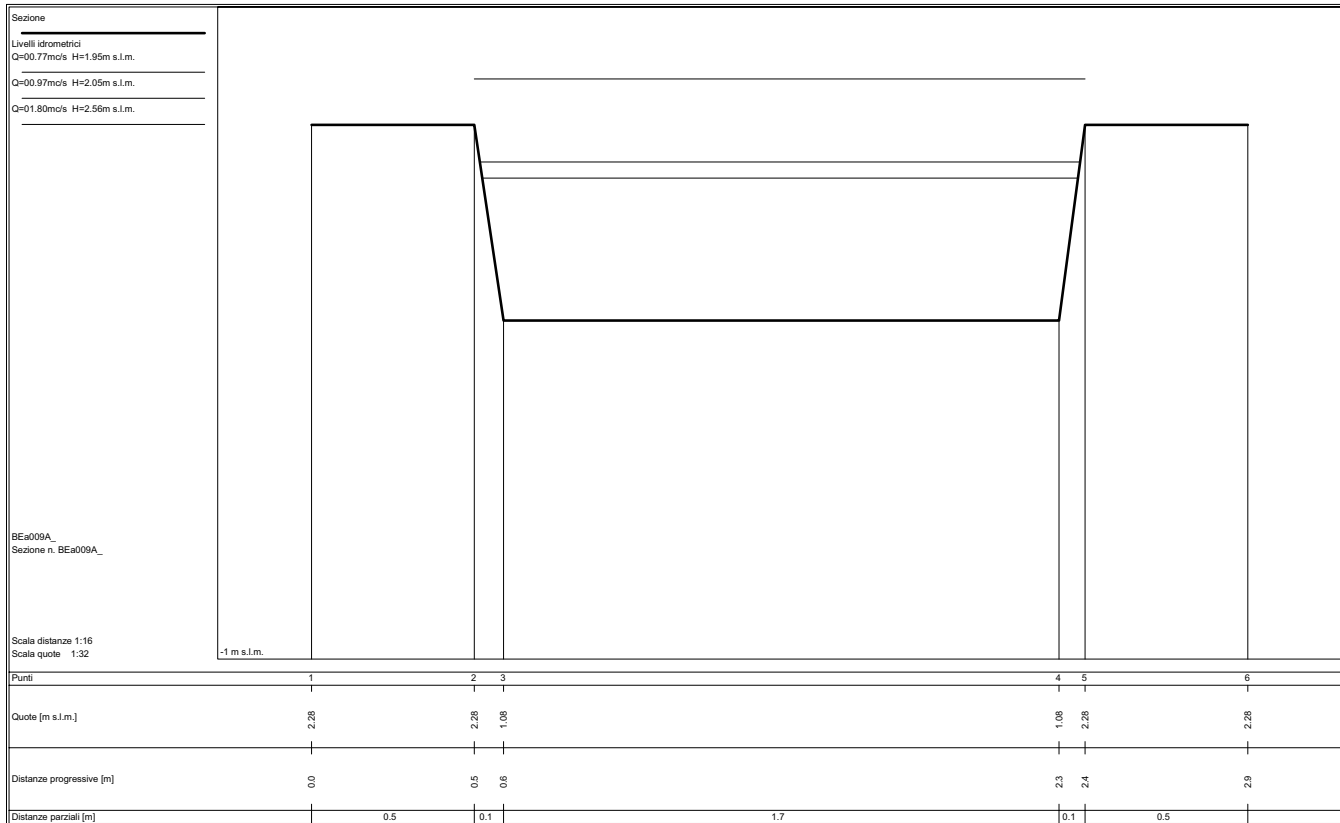
02			
01			
00	05/02/09	PRIMA EMISSIONE	
REV.	DATA	DESCRIZIONE MODIFICHE	

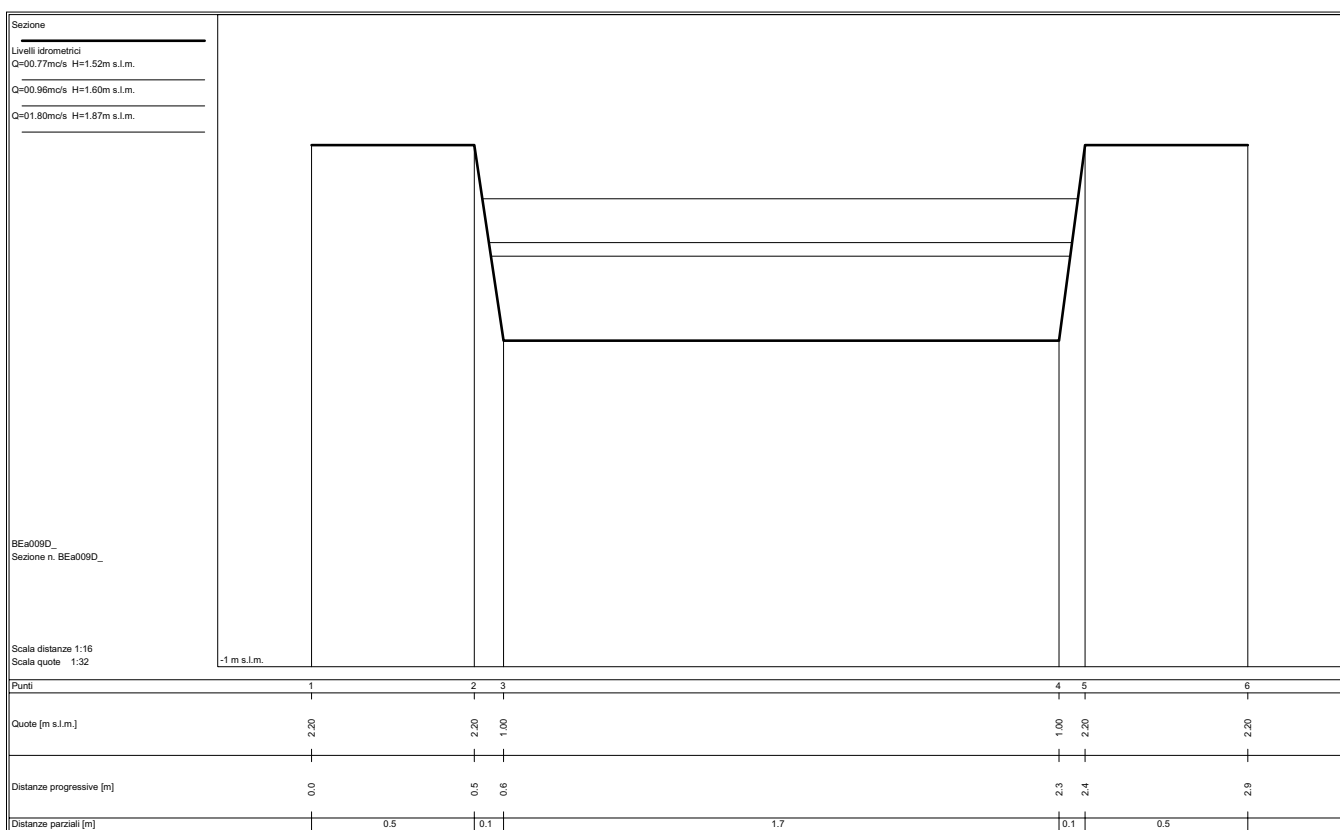
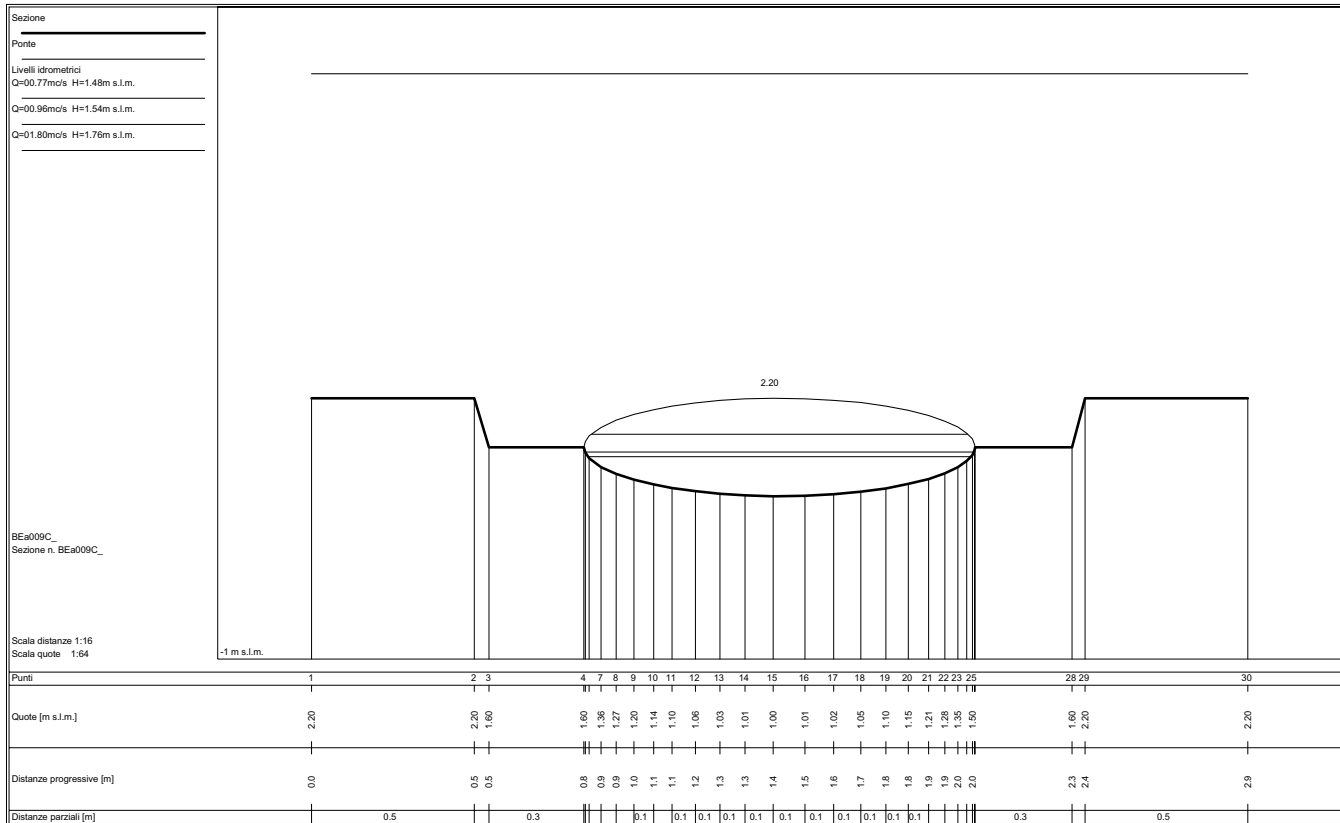
--	--	--	--

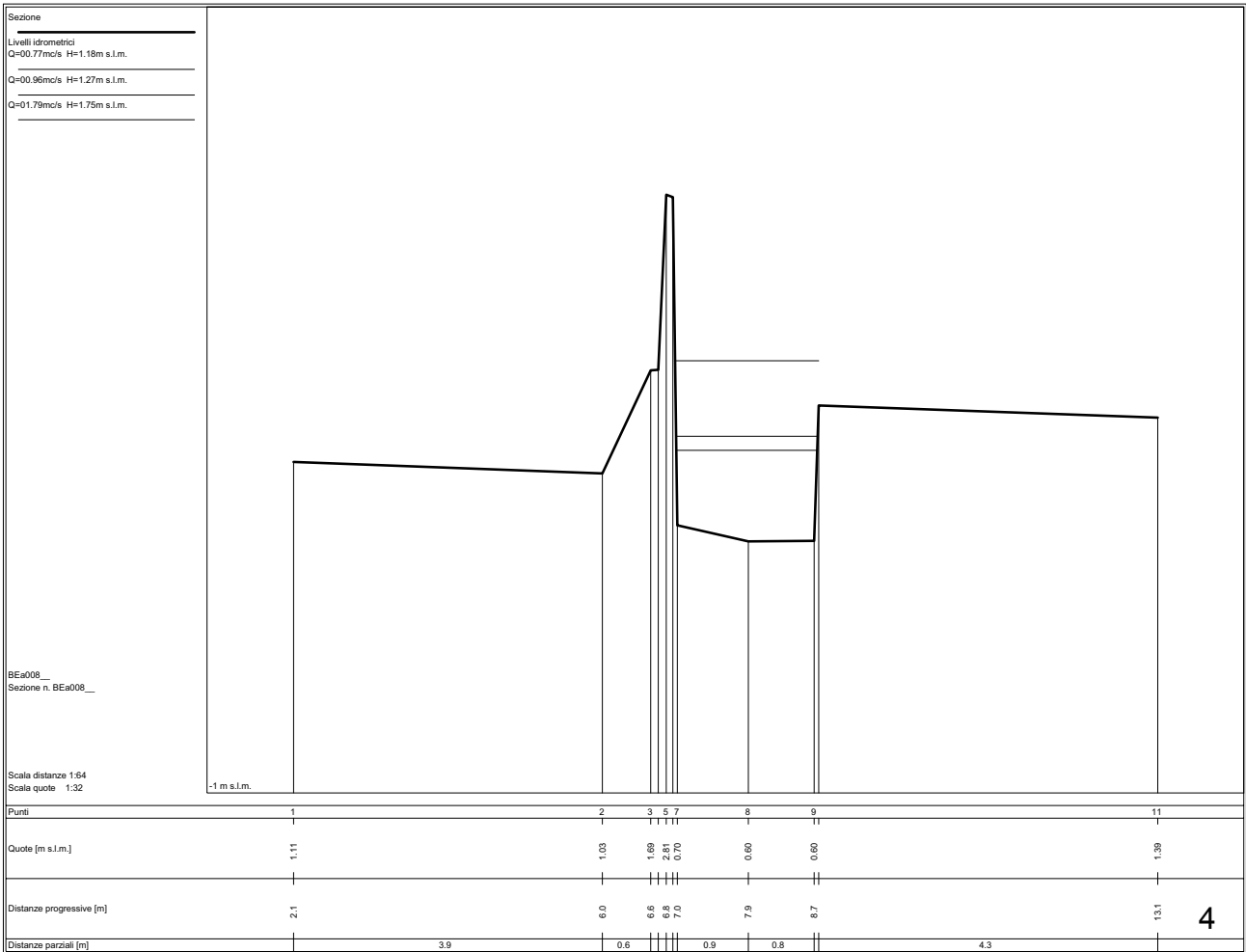
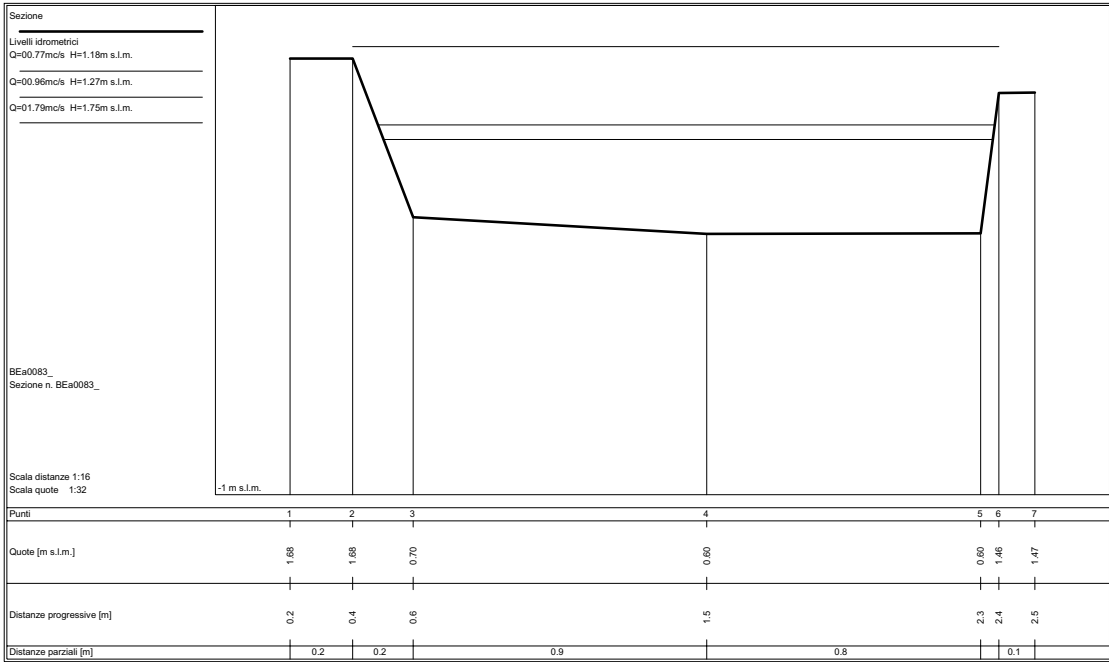
INDICE

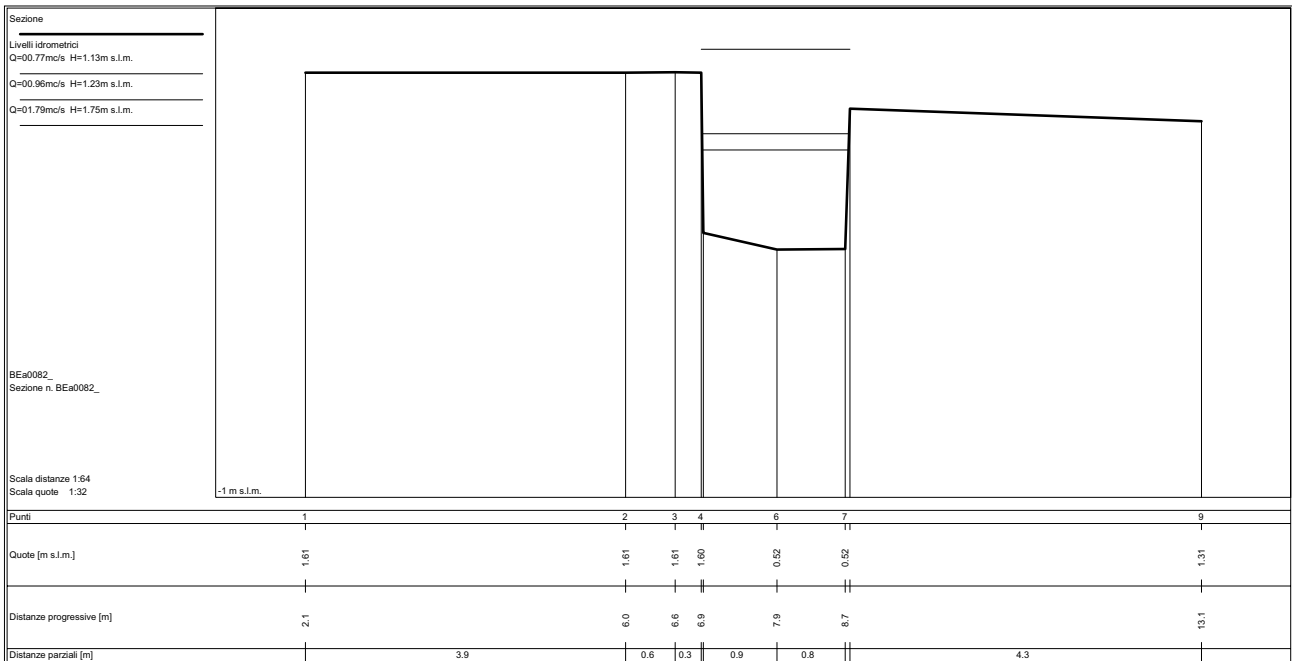
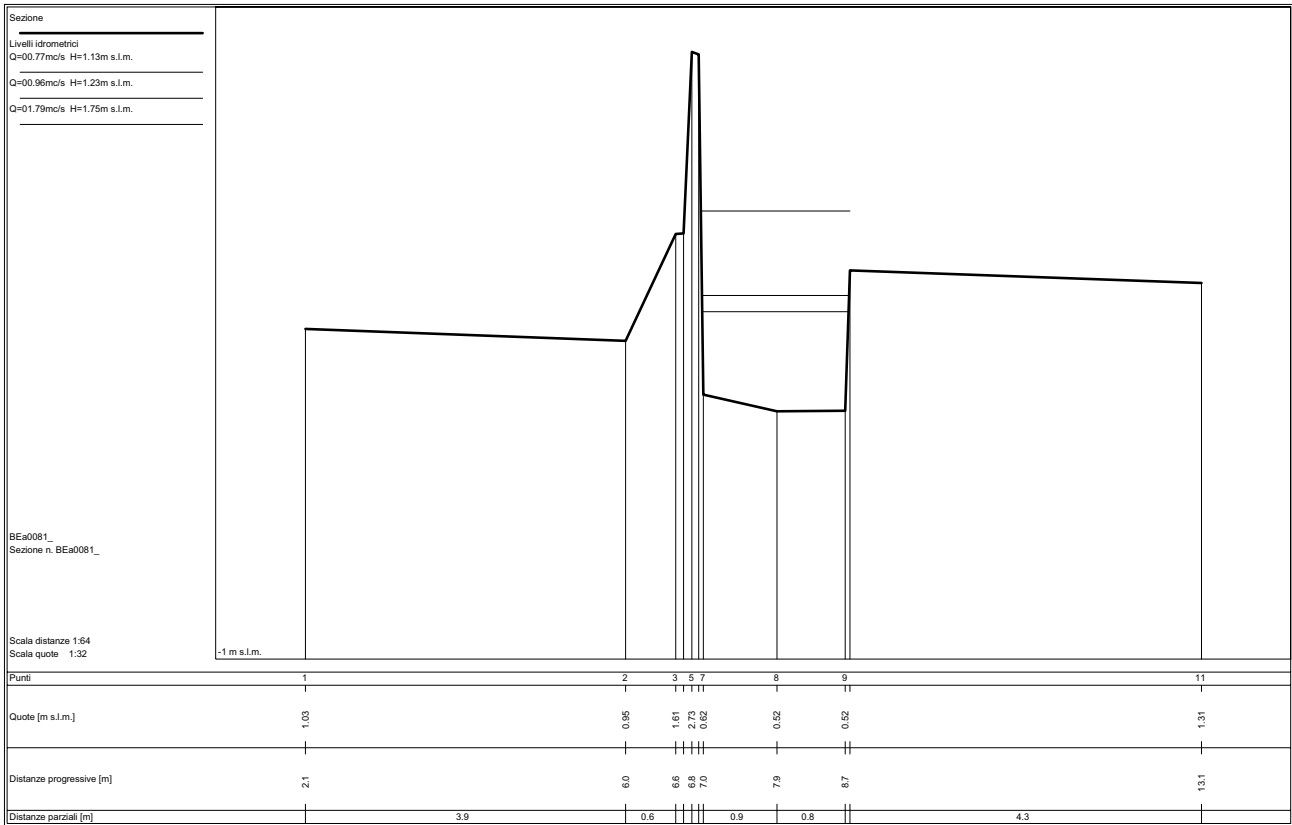
Fosso Becaro	1
Fosso Dalmine	12
Fosso Silcia – ramo a	37
Fosso Silcia – ramo b	59
Fosso Silcia – ramo c	63
Fosso Lodolina	78
Fosso di Mezzo – ramo a	85
Fosso di Mezzo – ramo b	107
Fosso di Mezzo – ramo c	129
Fosso Connettore 1	136
Fosso Connettore 2	139
Fosso Brugiano – ramo a	144
Fosso Brugiano – ramo b	155
Fosso Brugiano – ramo c	162
Fosso Tornabuoni	172

FOSSO BECARO

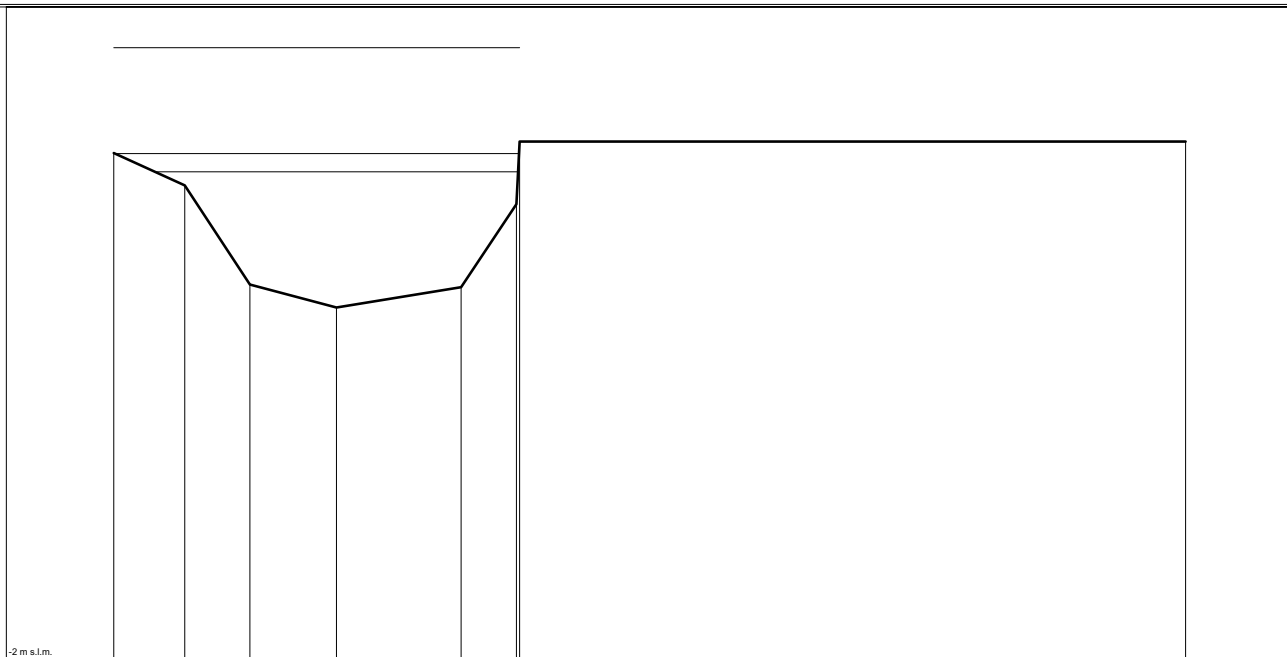








Sezione
 Livelli idrometrici
 Q=00.76mc/s H=0.99m s.l.m.
 Q=00.95mc/s H=1.10m s.l.m.
 Q=01.64mc/s H=1.75m s.l.m.

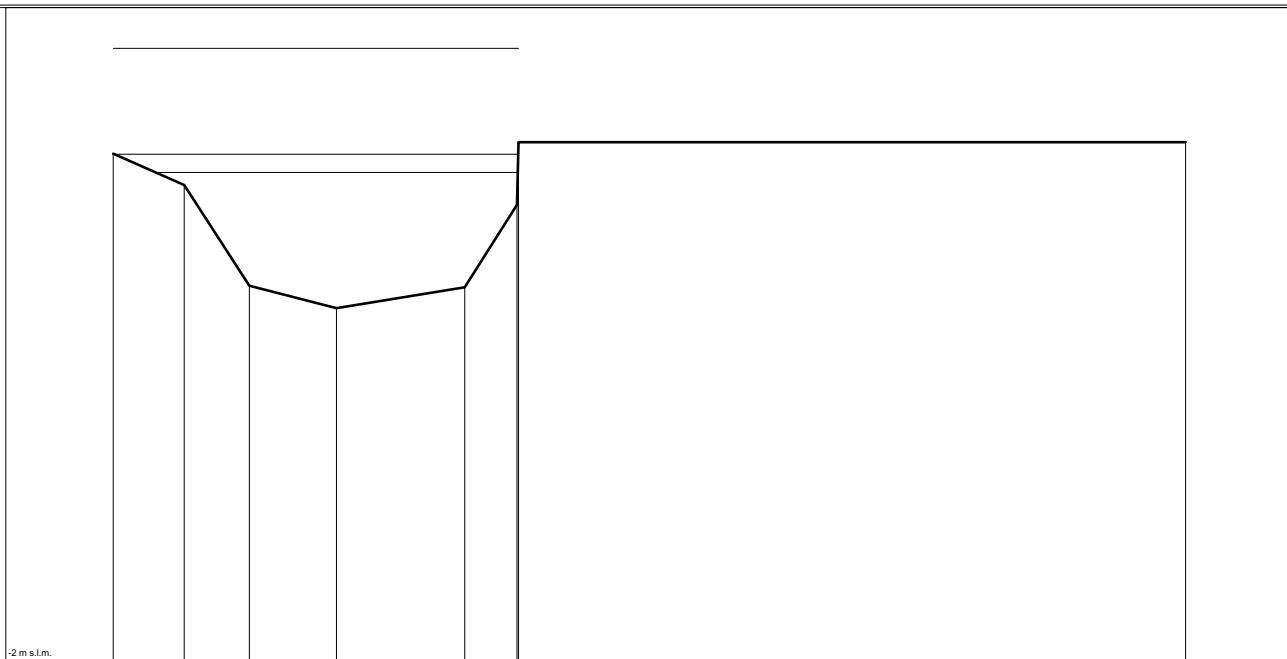


BEa007
 Sezione n. BEa007

Scala distanze 1:32
 Scala quote 1:32

Punti	1	2	3	4	5	6	8
Quote [m s.l.m.]	1.10	0.90	0.30	0.16	0.28	0.79	1.17
Distanze progressive [m]	2.1	2.6	3.0	3.5	4.2	4.6	8.7
Distanze parziali [m]		0.4	0.4	0.5	0.8	0.3	4.1

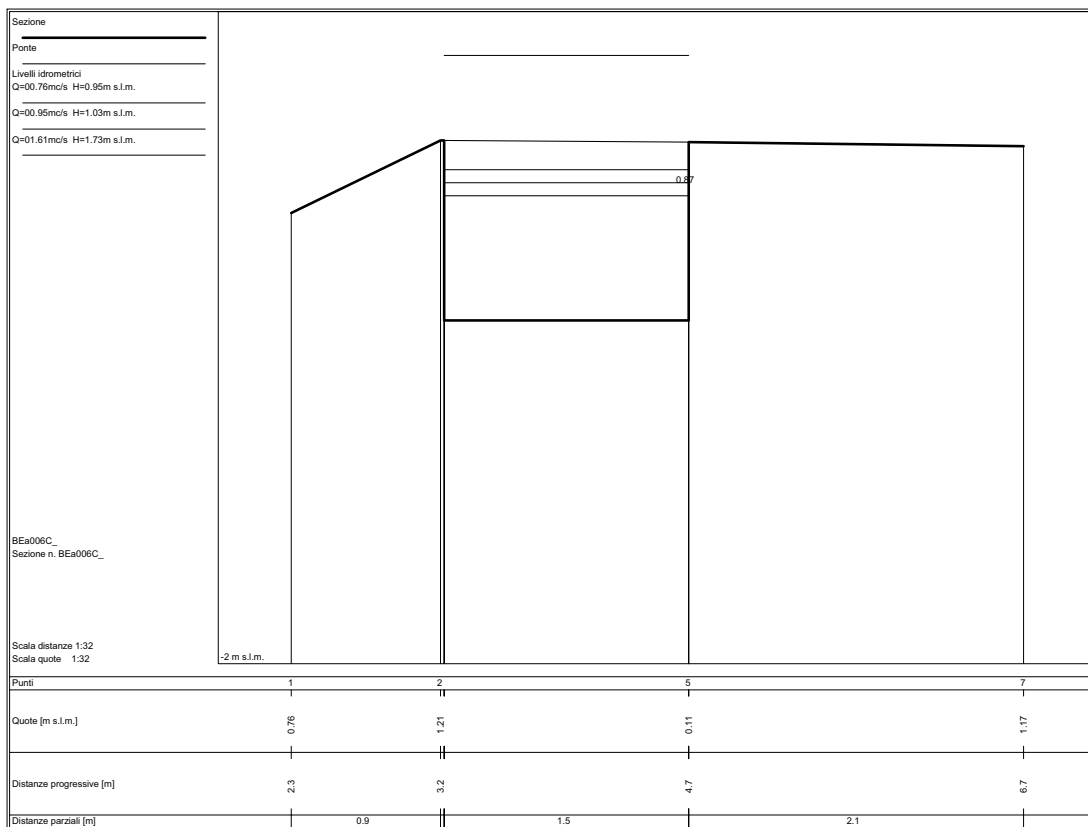
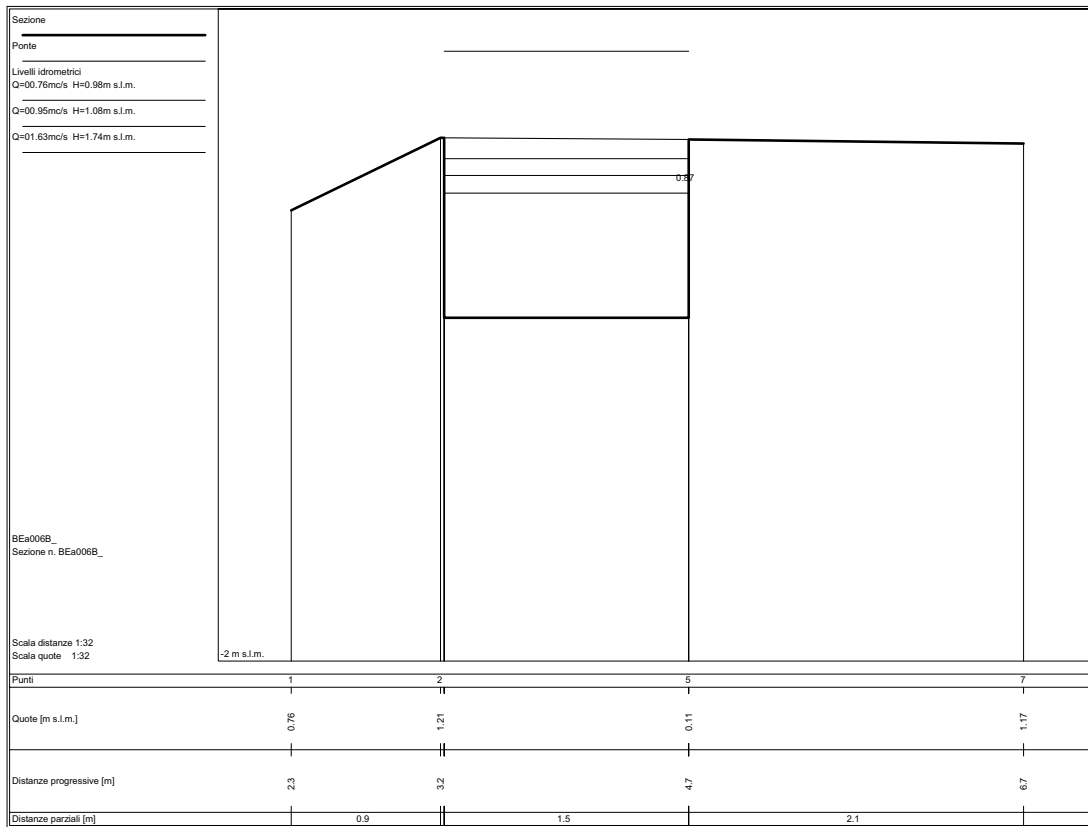
Sezione
 Livelli idrometrici
 Q=00.76mc/s H=0.99m s.l.m.
 Q=00.95mc/s H=1.10m s.l.m.
 Q=01.63mc/s H=1.75m s.l.m.

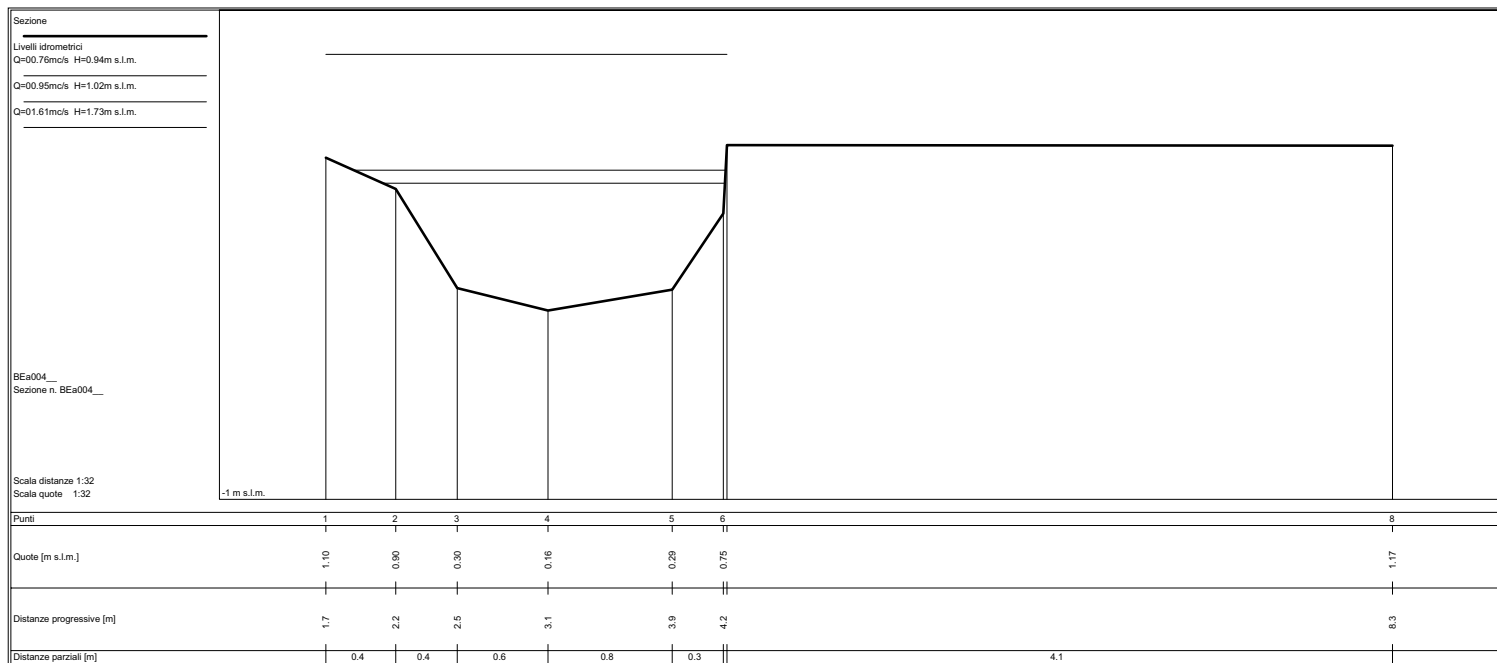
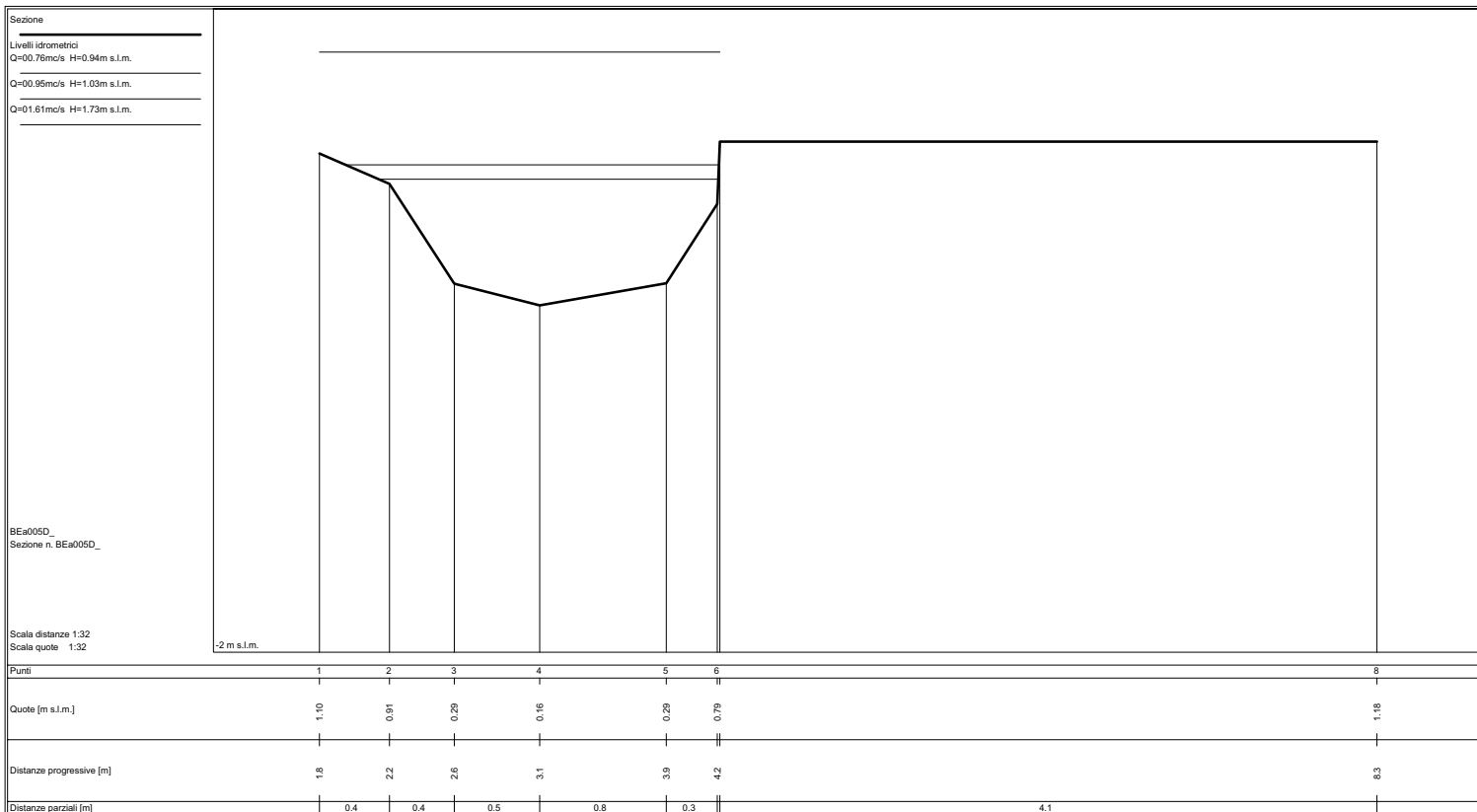


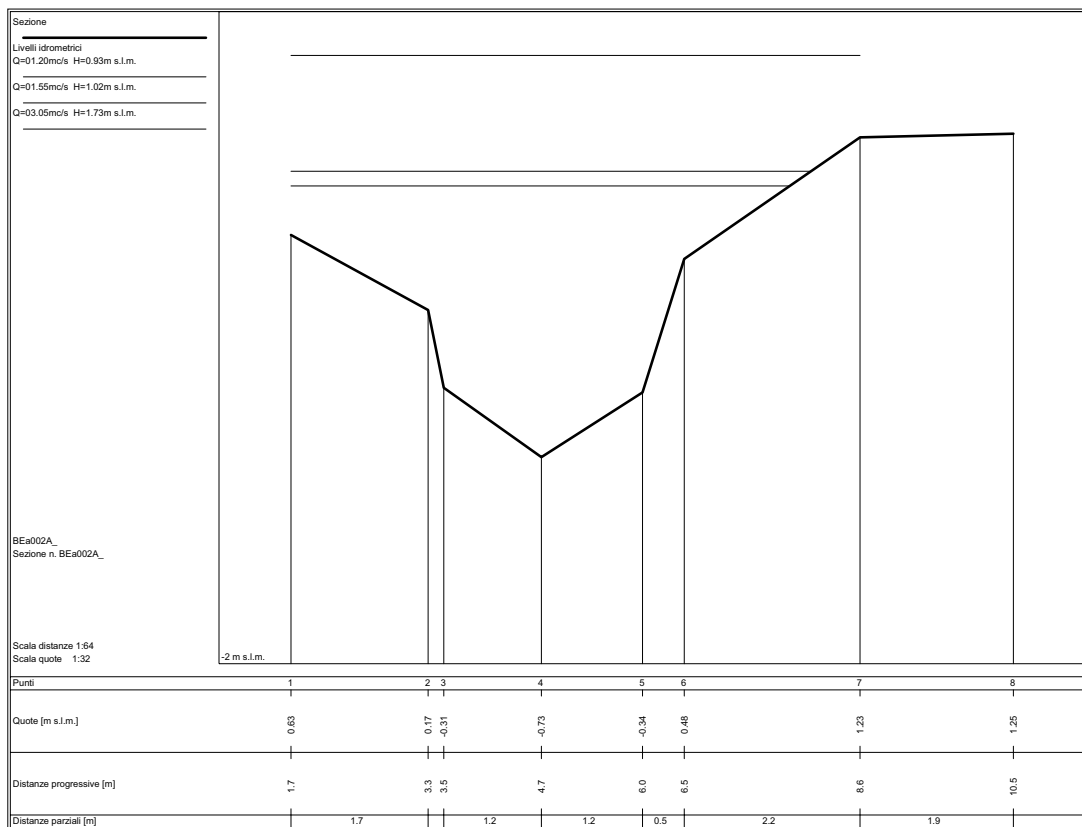
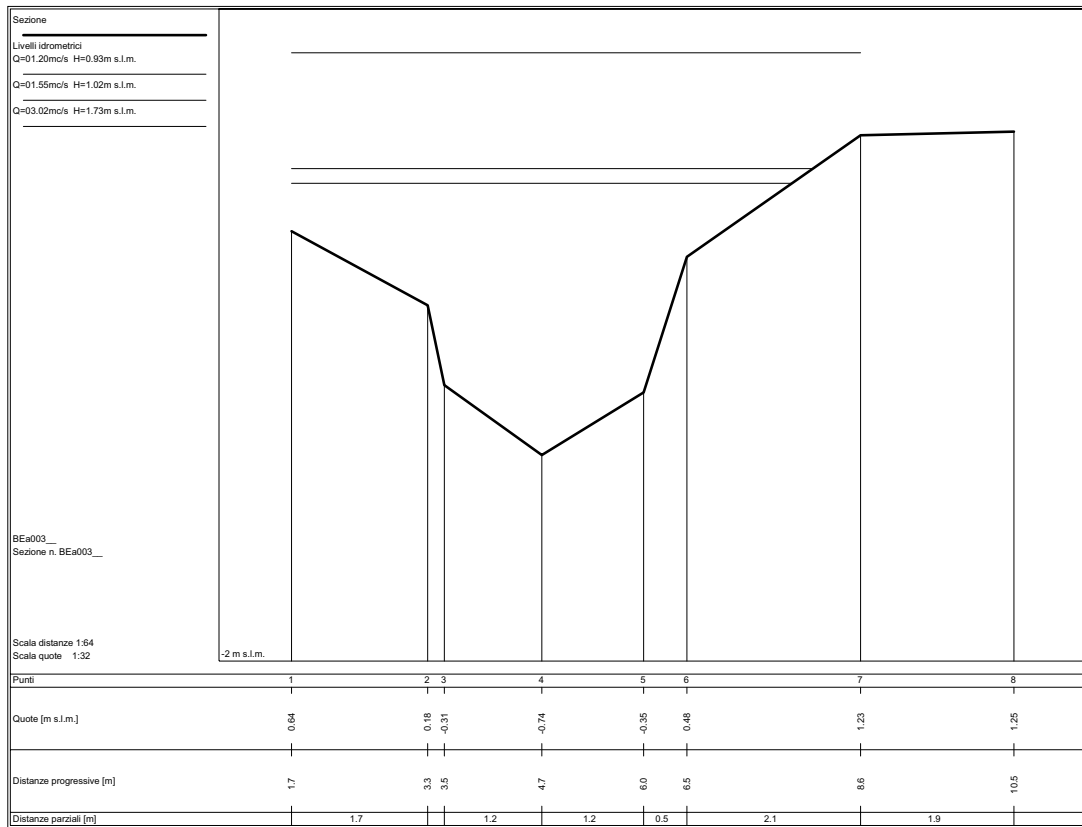
BEa006A
 Sezione n. BEa006A

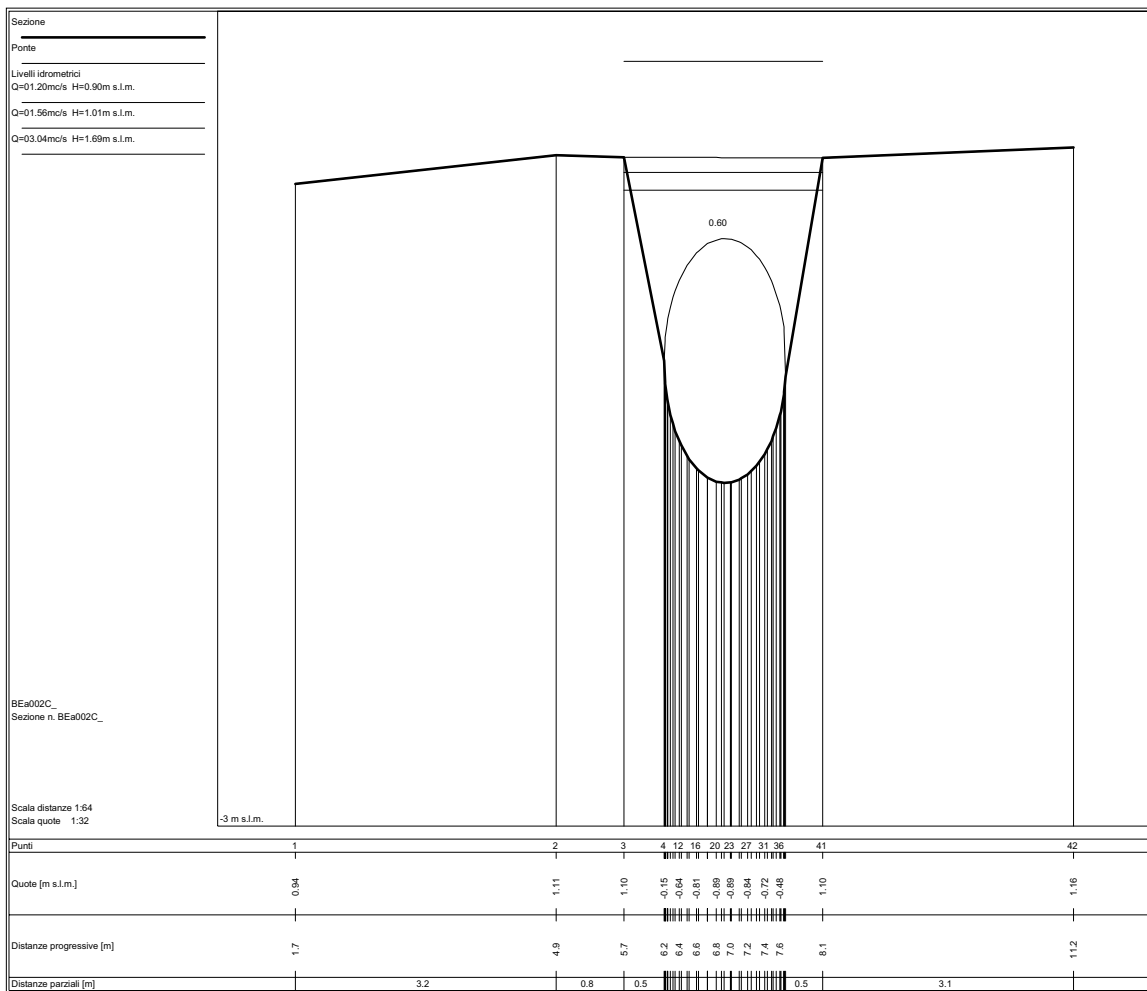
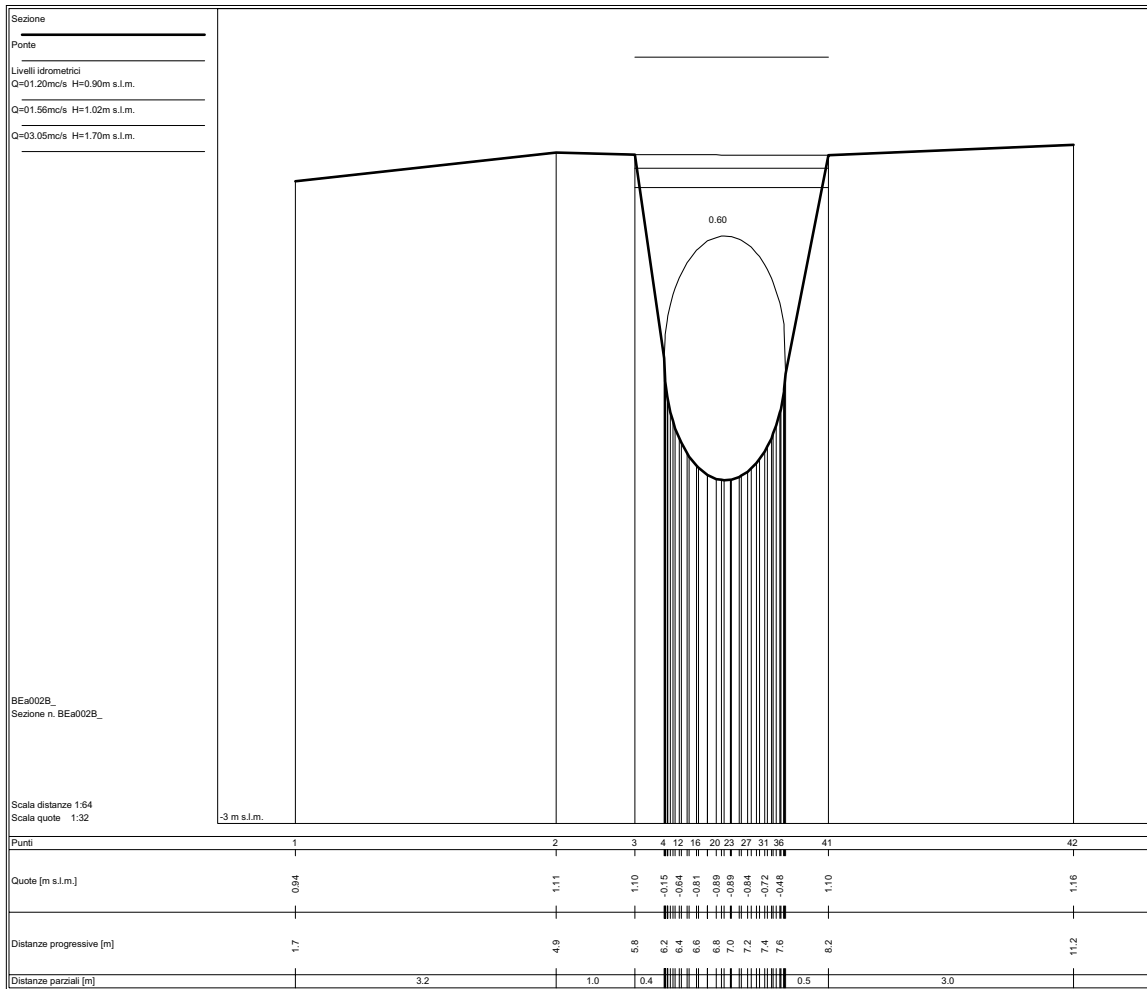
Scala distanze 1:32
 Scala quote 1:32

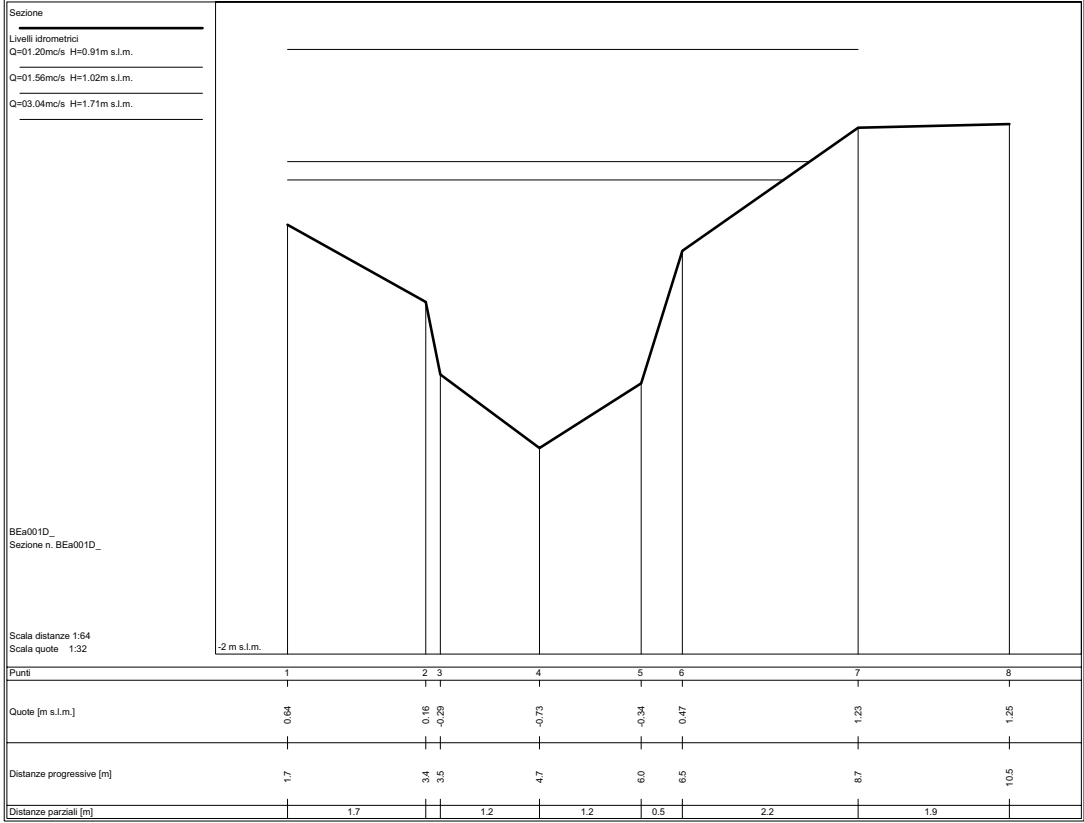
Punti	1	2	3	4	5	6	8
Quote [m s.l.m.]	1.10	0.91	0.29	0.16	0.29	0.79	1.17
Distanze progressive [m]	2.3	2.7	3.1	3.6	4.4	4.8	8.9
Distanze parziali [m]		0.4	0.4	0.5	0.8	0.3	4.1











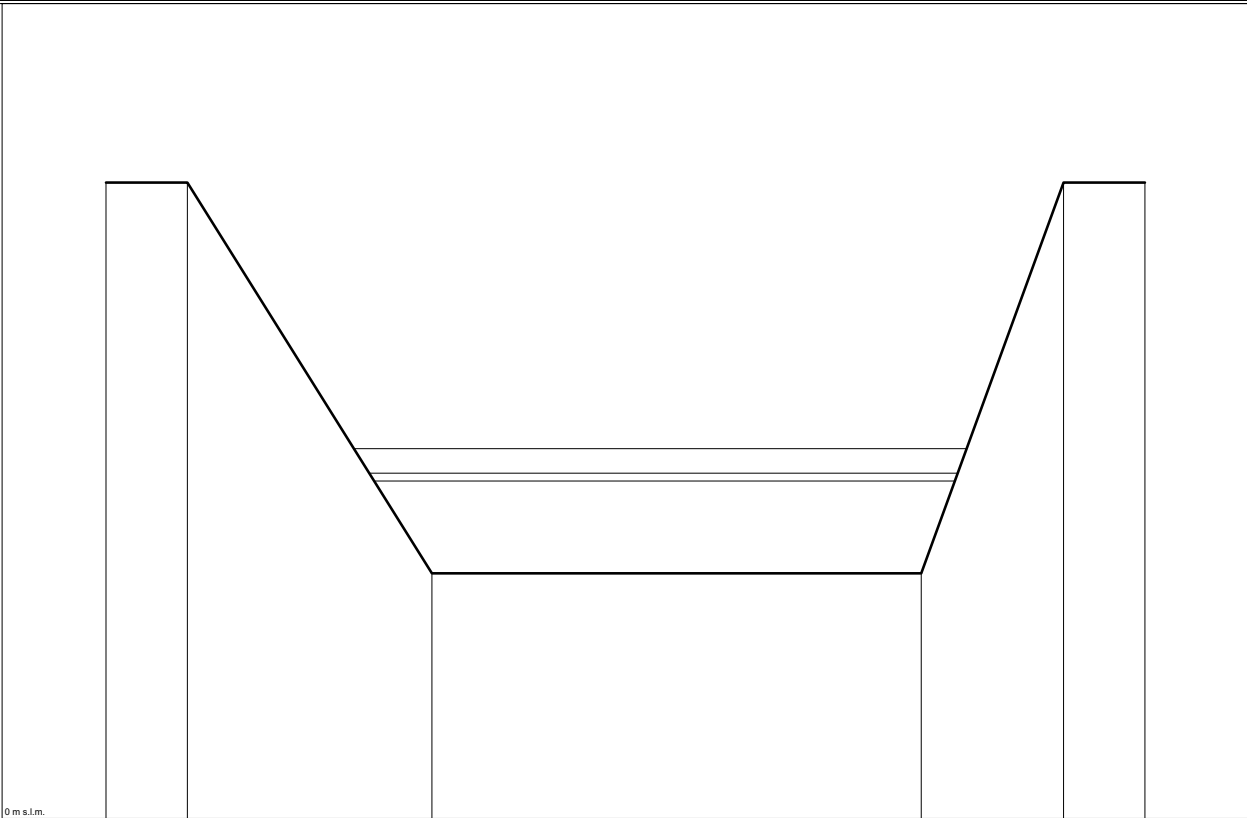
FOSSO DALMINE

Sezione

 Livelli idrometrici
 Q=00.75m³/s H=2.07m s.l.m.

 Q=00.99m³/s H=2.12m s.l.m.

 Q=01.90m³/s H=2.27m s.l.m.



DAa012A_
 Sezione n. DAa012A_

Scala distanze 1:32
 Scala quote 1:32

0 m s.l.m.

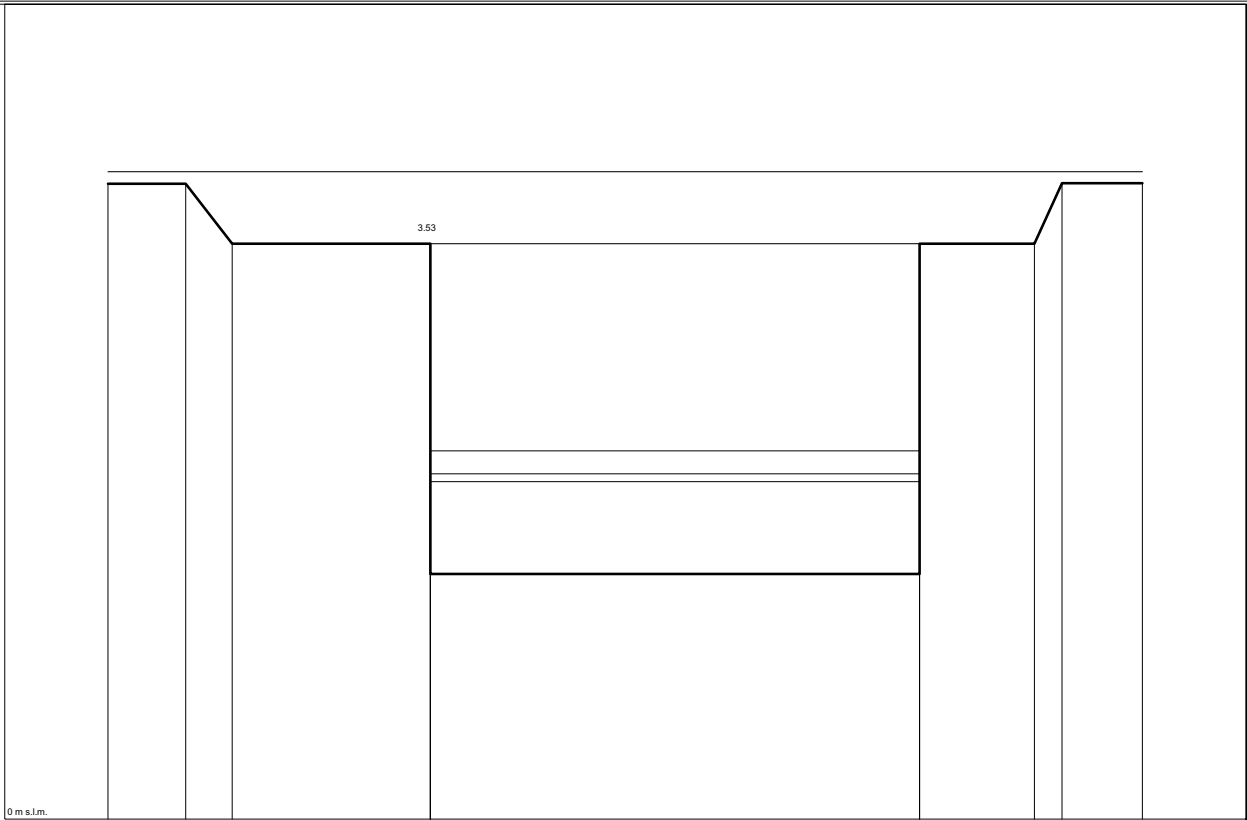
Punti	1	2	3	4	5	6
Quote [m s.l.m.]	3.90	3.90	1.50	1.50	3.90	3.90
Distanze progressive [m]	-1.5	-1.0	0.5	3.5	4.4	4.9
Distanze parziali [m]	0.5	1.5	3.0	0.9	0.5	

Sezione

 Ponte
 Livelli idrometrici
 Q=00.75m³/s H=2.07m s.l.m.

 Q=00.99m³/s H=2.12m s.l.m.

 Q=01.90m³/s H=2.26m s.l.m.



DAa012B_
 Sezione n. DAa012B_

Scala distanze 1:32
 Scala quote 1:32

0 m s.l.m.

Punti	1	2	3	4	7	9	10	11
Quote [m s.l.m.]	3.90	3.90	3.53	3.53	1.50	3.53	3.90	3.90
Distanze progressive [m]	-1.5	-1.0	-0.7	0.5	3.5	4.2	4.4	4.9
Distanze parziali [m]	0.5	0.3	1.2	3.0	0.7	0.2	0.5	

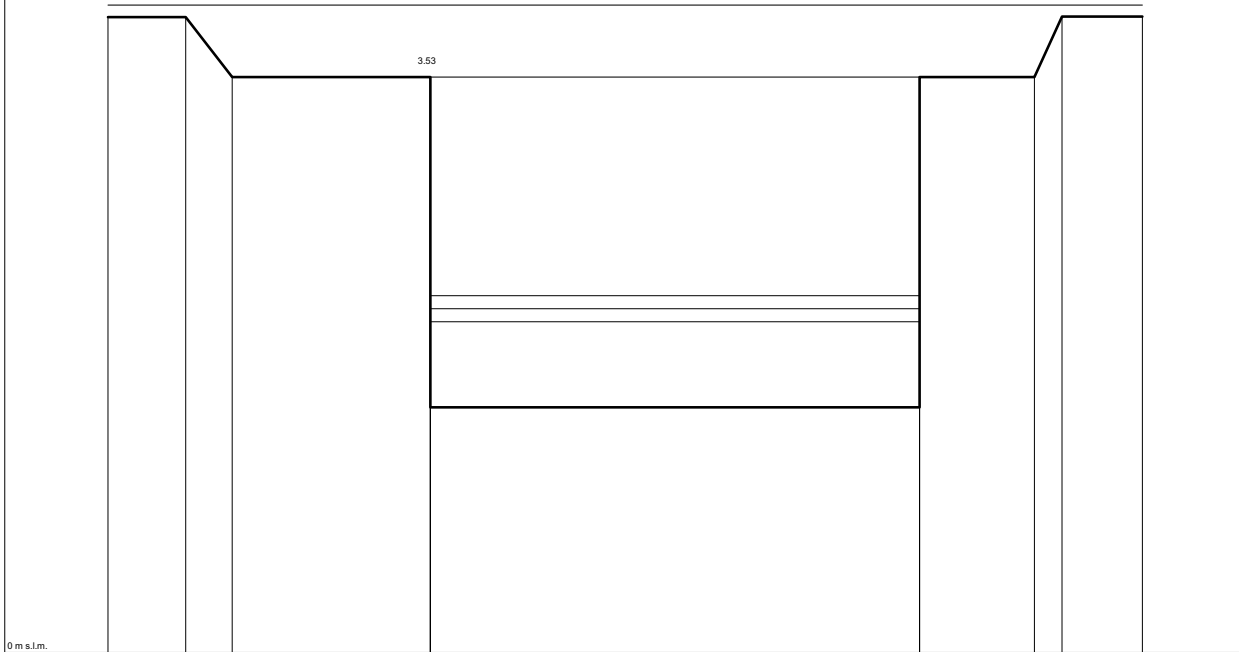
Sezione

Ponte

Livelli idrometrici
 Q=00.75m³/s H=2.03m s.l.m.

Q=01.04m³/s H=2.11m s.l.m.

Q=01.96m³/s H=2.19m s.l.m.



DAA012C_
 Sezione n. DAA012C_

Scala distanze 1:32
 Scala quote 1:32

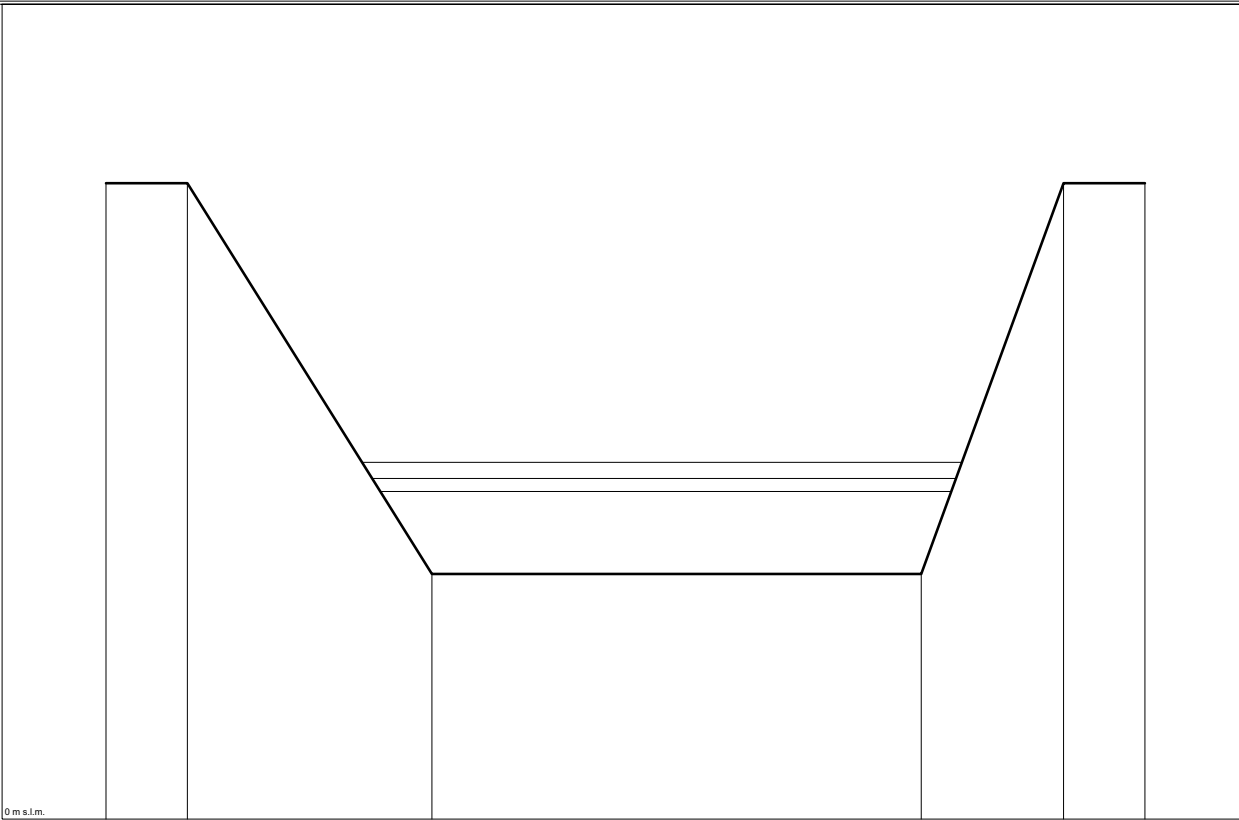
Punti	1	2	3	4	7	9	10	11
Quote [m s.l.m.]	3.90	3.90	3.53	3.53	1.51	3.53	3.90	3.90
Distanze progressive [m]	-1.5	-1.0	-0.7	0.5	3.5	4.2	4.4	4.9
Distanze parziali [m]		0.5	0.3	1.2	3.0	0.7	0.2	0.5

Sezione

Livelli idrometrici
 Q=00.75m³/s H=2.01m s.l.m.

Q=01.04m³/s H=2.09m s.l.m.

Q=01.96m³/s H=2.19m s.l.m.

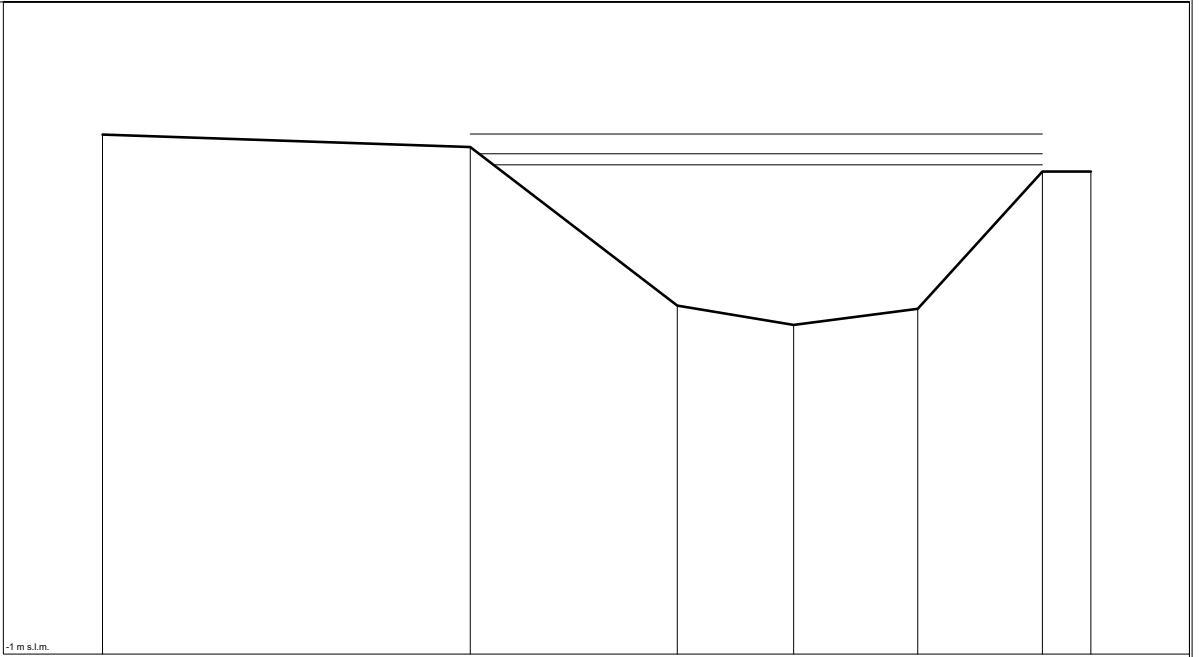


DAA012D_
 Sezione n. DAA012D_

Scala distanze 1:32
 Scala quote 1:32

Punti	1	2	3	4	5	6
Quote [m s.l.m.]	3.90	3.90	1.50	1.50	3.90	3.90
Distanze progressive [m]	-1.5	-1.0	0.5	3.5	4.4	4.9
Distanze parziali [m]		0.5	1.5	3.0	0.9	0.5

Sezione
 Livelli idrometrici
 Q=0.75mc/s H=2.00m s.l.m.
 Q=0.1.05mc/s H=2.07m s.l.m.
 Q=0.1.97mc/s H=2.19m s.l.m.

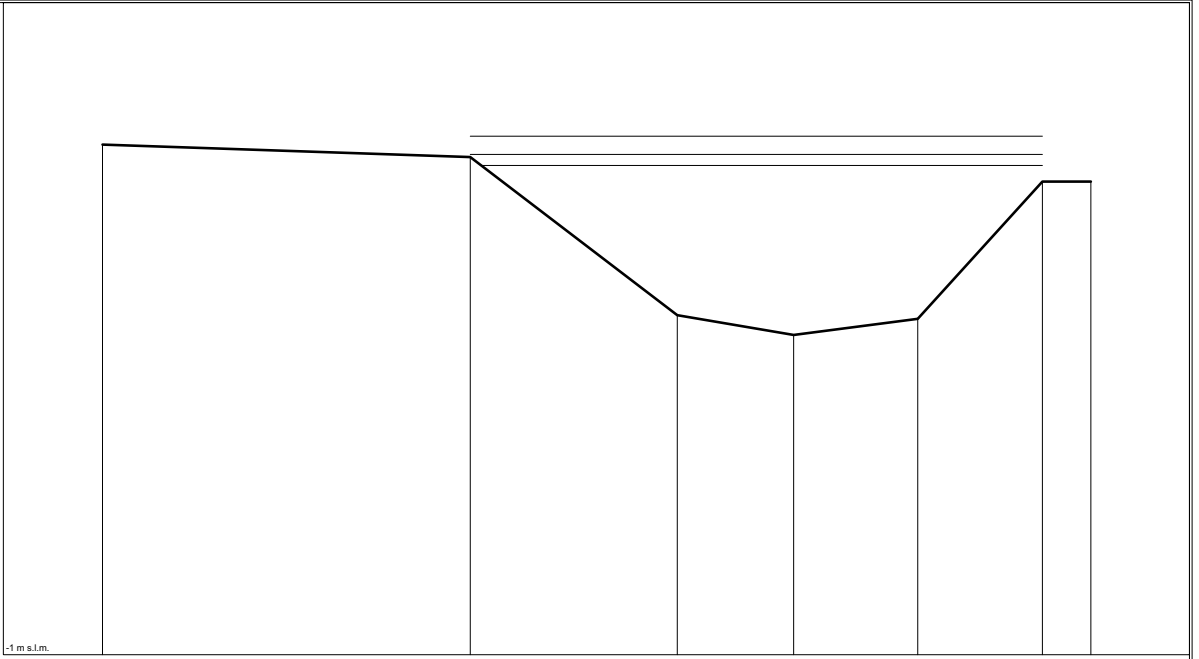


DAA012E_
 Sezione n. DAA012E_

Scala distanze 1:32
 Scala quote 1:32

Punti	1	2	3	4	5	6	7
Quote [m s.l.m.]	2.19	2.11	1.14	1.02	1.12	1.96	1.96
Distanze progressive [m]	3.0	5.2	6.5	7.2	8.0	8.7	9.0
Distanze parziali [m]		2.3	1.3	0.7	0.8	0.8	0.3

Sezione
 Livelli idrometrici
 Q=0.71mc/s H=2.00m s.l.m.
 Q=0.0.95mc/s H=2.07m s.l.m.
 Q=0.1.78mc/s H=2.18m s.l.m.

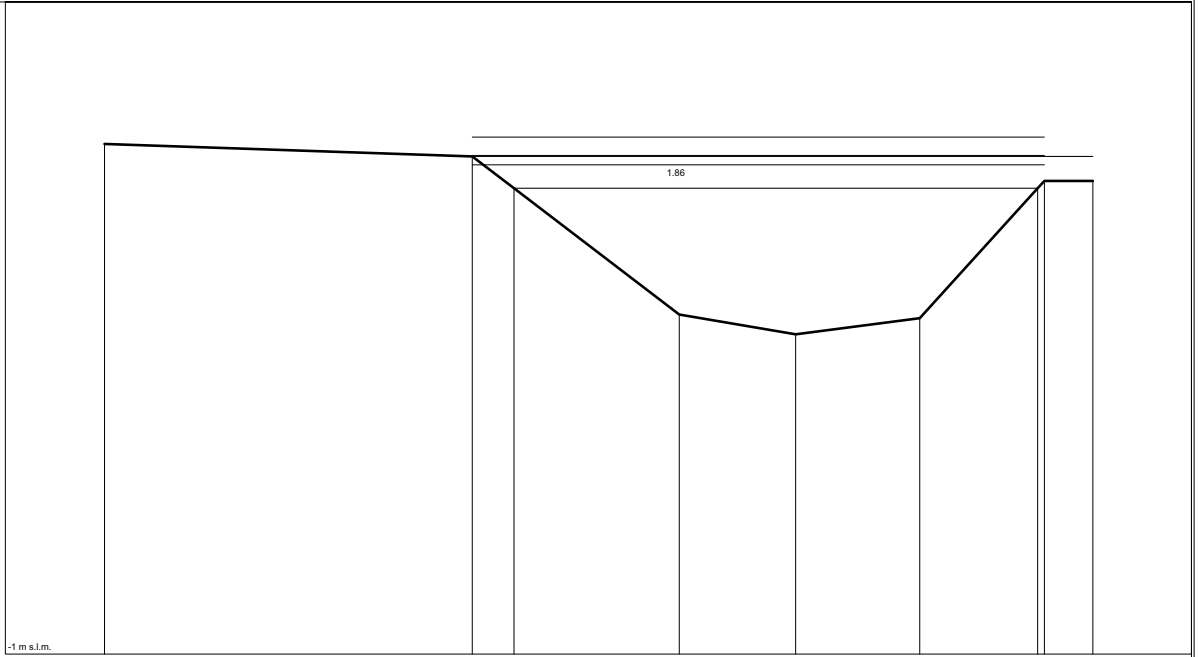


DAA011A_
 Sezione n. DAA011A_

Scala distanze 1:32
 Scala quote 1:32

Punti	1	2	3	4	5	6	7
Quote [m s.l.m.]	2.13	2.05	1.08	0.96	1.06	1.90	1.90
Distanze progressive [m]	3.0	5.2	6.5	7.2	8.0	8.7	9.0
Distanze parziali [m]		2.3	1.3	0.7	0.8	0.8	0.3

Sezione
 Ponte
 Livelli idrometrici
 Q=0.71mc/s H=2.00m s.l.m.
 Q=0.95mc/s H=2.06m s.l.m.
 Q=0.178mc/s H=2.17m s.l.m.

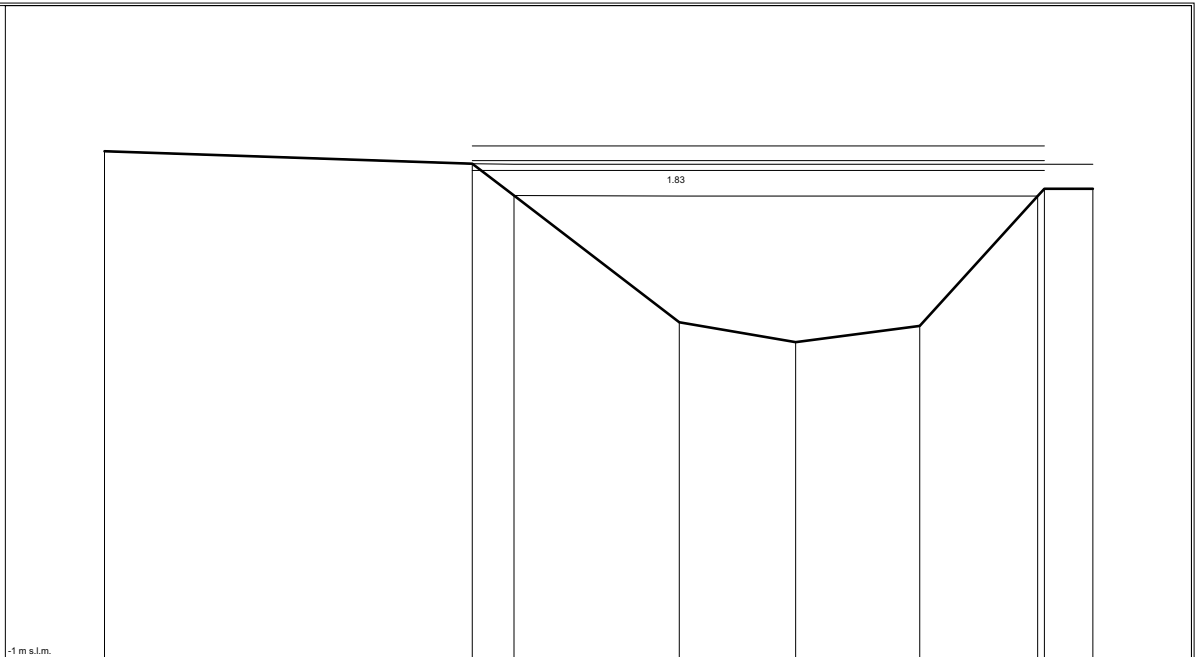


DAa011B_
 Sezione n. DAa011B_

Scala distanze 1:32
 Scala quote 1:32

Punti	1	2	3	4	5	6	7	9
Quote [m s.l.m.]	2.13	2.05	1.86	1.08	0.96	1.06	1.86	1.90
Distanze progressive [m]	3.0	5.2	5.5	6.5	7.2	8.0	8.7	9.0
Distanze parziali [m]		2.3	0.3	1.0	0.7	0.8	0.7	0.3

Sezione
 Ponte
 Livelli idrometrici
 Q=0.71mc/s H=1.99m s.l.m.
 Q=0.96mc/s H=2.05m s.l.m.
 Q=0.177mc/s H=2.14m s.l.m.

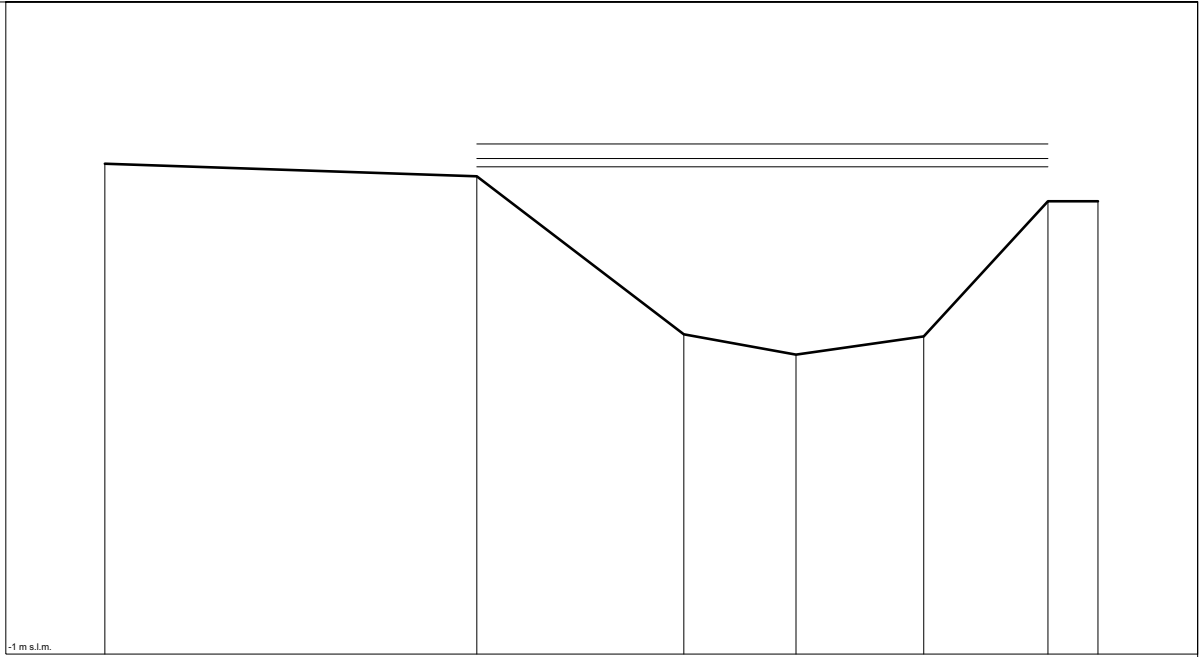


DAa011C_
 Sezione n. DAa011C_

Scala distanze 1:32
 Scala quote 1:32

Punti	1	2	3	4	5	6	7	9
Quote [m s.l.m.]	2.11	2.03	1.83	1.06	0.94	1.04	1.83	1.88
Distanze progressive [m]	3.0	5.2	5.5	6.5	7.2	8.0	8.7	9.0
Distanze parziali [m]		2.3	0.3	1.0	0.7	0.8	0.7	0.3

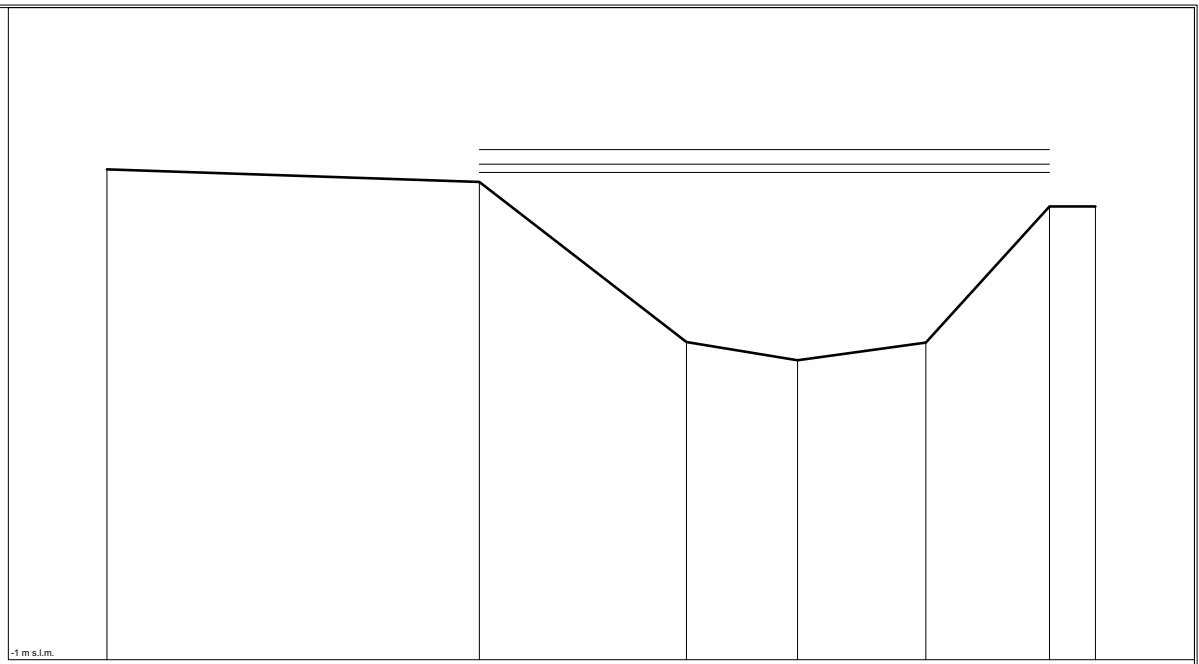
Sezione
 Livelli idrometrici
 Q=00.50mc/s H=1.99m s.l.m.
 Q=00.75mc/s H=2.04m s.l.m.
 Q=01.21mc/s H=2.13m s.l.m.



DAA010_
 Sezione n. DAA010_
 Scala distanze 1:32
 Scala quote 1:32

Punti	1	2	3	4	5	6	7
Quote [m s.l.m.]	2.01	1.93	0.96	0.94	0.95	1.78	1.78
Distanze progressive [m]	3.0	5.3	6.5	7.2	8.0	8.8	9.1
Distanze parziali [m]		2.3	1.3	0.7	0.8	0.8	0.3

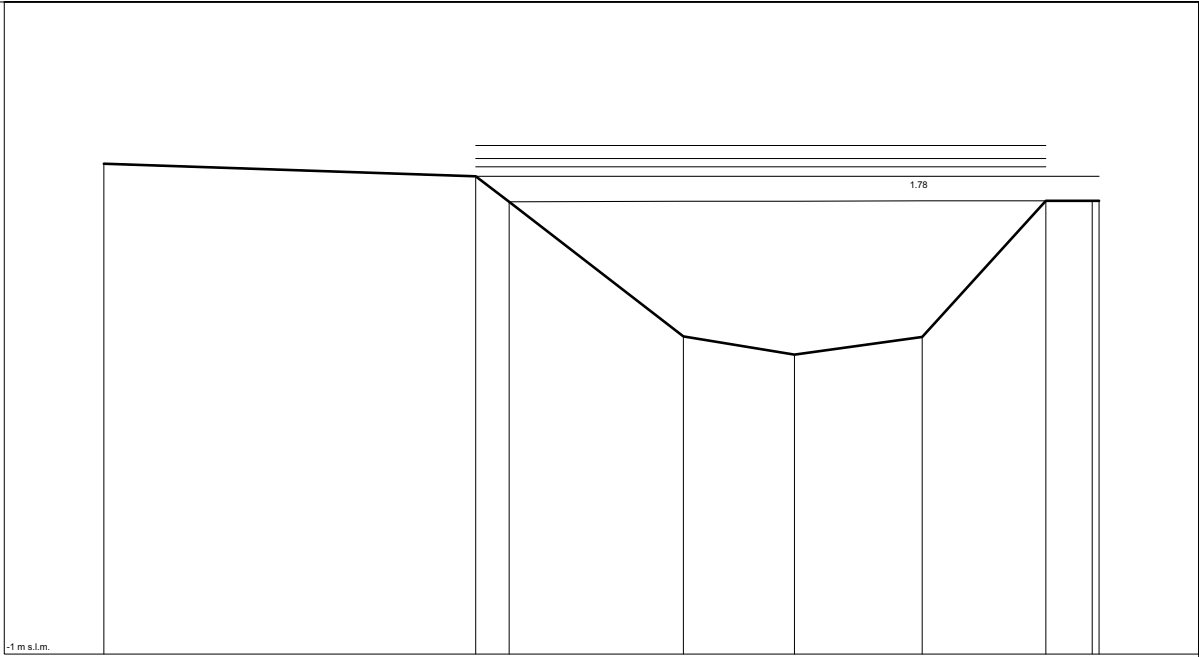
Sezione
 Livelli idrometrici
 Q=00.53mc/s H=1.99m s.l.m.
 Q=00.69mc/s H=2.04m s.l.m.
 Q=01.00mc/s H=2.13m s.l.m.



DAA010A_
 Sezione n. DAA010A_
 Scala distanze 1:32
 Scala quote 1:32

Punti	1	2	3	4	5	6	7
Quote [m s.l.m.]	2.01	1.93	0.95	0.94	0.95	1.78	1.78
Distanze progressive [m]	2.9	5.2	6.5	7.1	7.9	8.7	9.0
Distanze parziali [m]		2.3	1.3	0.7	0.8	0.8	0.3

Sezione
 Ponte
 Livelli idrometrici
 Q=00.53mc/s H=1.99m s.l.m.
 Q=00.69mc/s H=2.04m s.l.m.
 Q=01.01mc/s H=2.12m s.l.m.

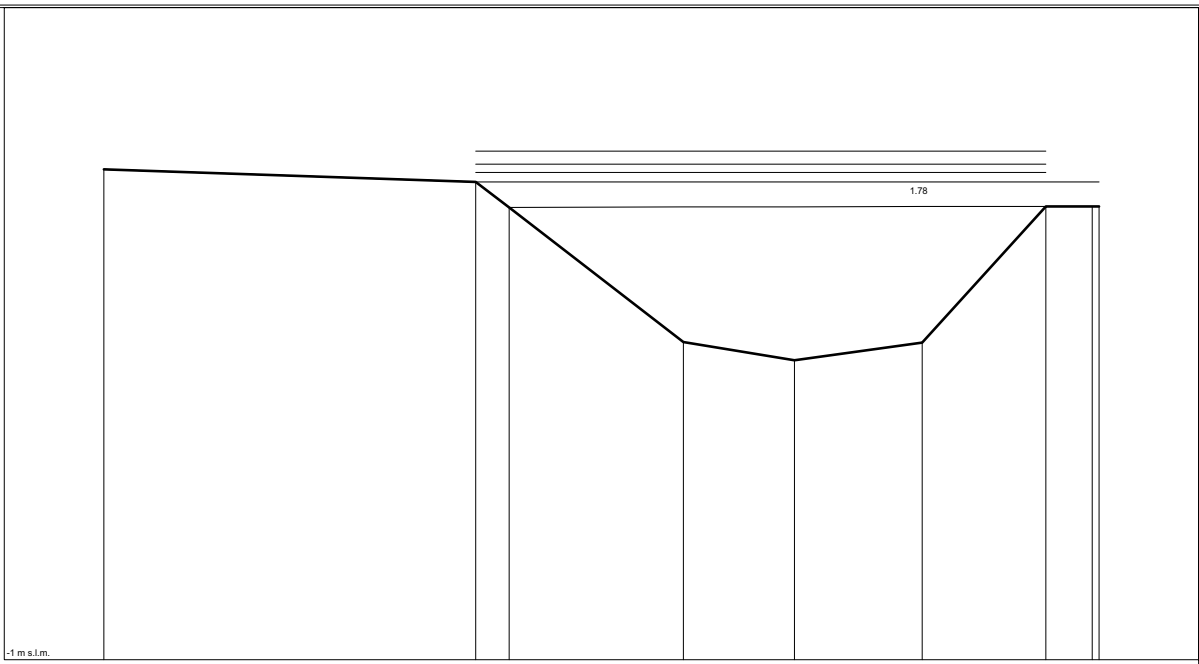


DAA010B_
 Sezione n. DAA010B_

Scala distanze 1:32
 Scala quote 1:32

Punti	1	2	3	4	5	6	7	8
Quote [m s.l.m.]	2.01	1.93	1.77	0.95	0.84	0.95	1.78	1.78
Distanze progressive [m]	2.9	5.2	5.4	6.5	7.1	7.9	8.7	9.0
Distanze parziali [m]		2.3	0.2	1.1	0.7	0.8	0.8	0.3

Sezione
 Ponte
 Livelli idrometrici
 Q=00.53mc/s H=1.99m s.l.m.
 Q=00.70mc/s H=2.04m s.l.m.
 Q=01.01mc/s H=2.12m s.l.m.

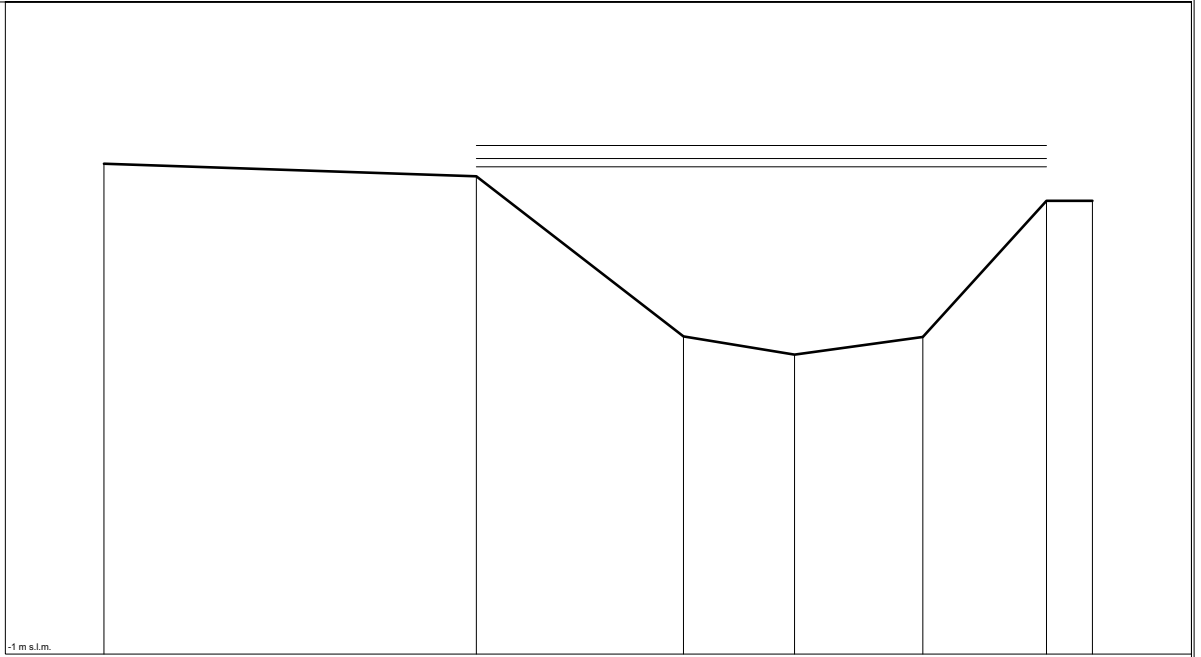


DAA010C_
 Sezione n. DAA010C_

Scala distanze 1:32
 Scala quote 1:32

Punti	1	2	3	4	5	6	7	8
Quote [m s.l.m.]	2.01	1.93	1.77	0.95	0.84	0.95	1.78	1.78
Distanze progressive [m]	2.9	5.2	5.4	6.5	7.1	7.9	8.7	9.0
Distanze parziali [m]		2.3	0.2	1.1	0.7	0.8	0.8	0.3

Sezione
 Livelli idrometrici
 Q=00.61mc/s H=1.99m s.l.m.
 Q=00.78mc/s H=2.04m s.l.m.
 Q=00.94mc/s H=2.12m s.l.m.

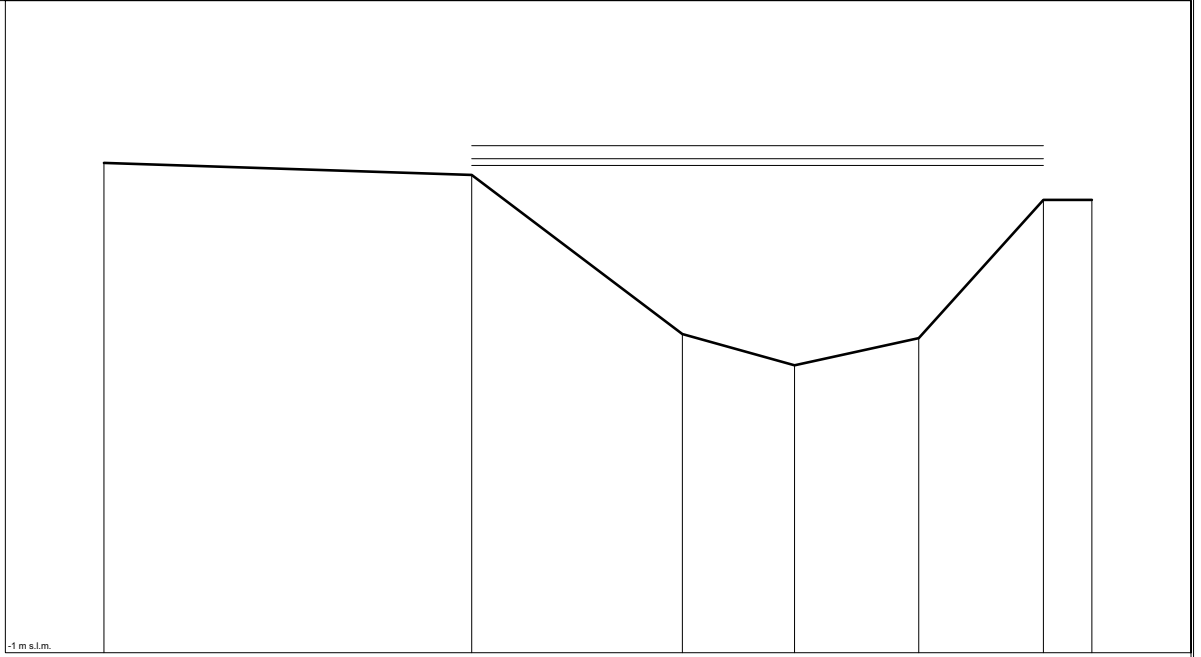


DAA010D_
 Sezione n. DAA010D_

Scala distanze 1:32
 Scala quote 1:32

Punti	1	2	3	4	5	6	7
Quote [m s.l.m.]	2.01	1.93	0.95	0.84	0.95	1.78	1.78
Distanze progressive [m]	2.9	5.2	6.5	7.1	7.9	8.7	9.0
Distanze parziali [m]		2.3	1.3	0.7	0.8	0.8	0.3

Sezione
 Livelli idrometrici
 Q=00.75mc/s H=1.99m s.l.m.
 Q=00.90mc/s H=2.03m s.l.m.
 Q=01.22mc/s H=2.11m s.l.m.

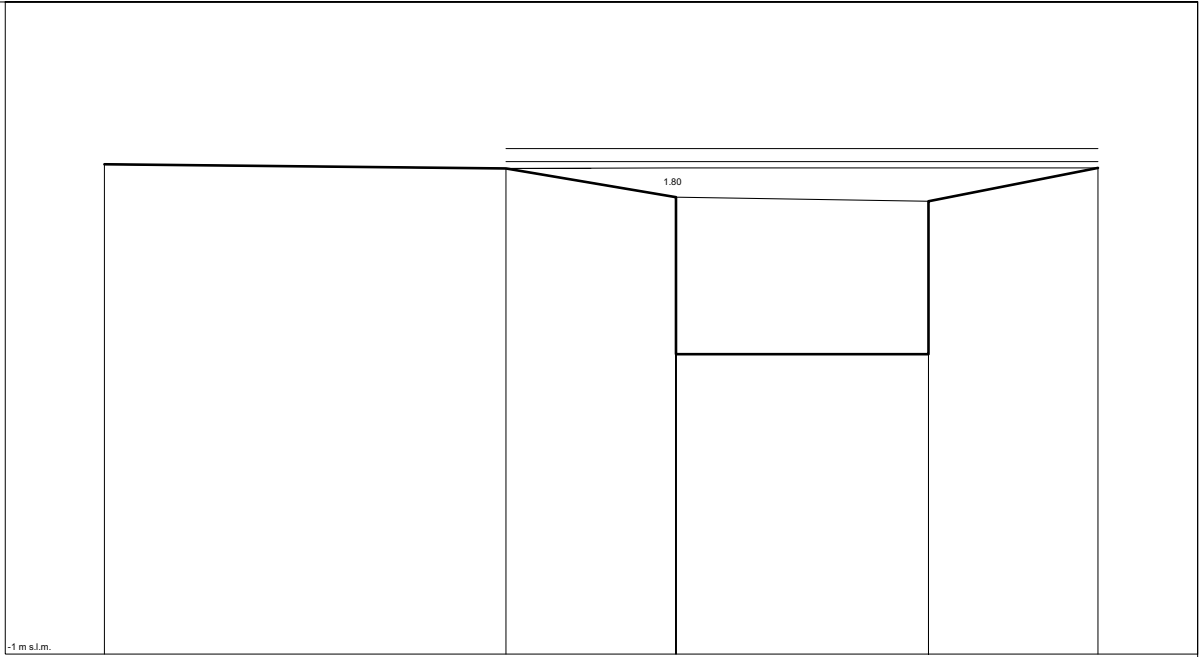


DAA009A_
 Sezione n. DAA009A_

Scala distanze 1:32
 Scala quote 1:32

Punti	1	2	3	4	5	6	7
Quote [m s.l.m.]	2.01	1.93	0.95	0.76	0.93	1.78	1.78
Distanze progressive [m]	2.9	5.2	6.5	7.2	7.9	8.7	9.0
Distanze parziali [m]		2.3	1.3	0.7	0.8	0.8	0.3

Sezione
 Ponte
 Livelli idrometrici
 Q=00.75mc/s H=1.98m s.l.m.
 Q=00.90mc/s H=2.02m s.l.m.
 Q=01.22mc/s H=2.10m s.l.m.

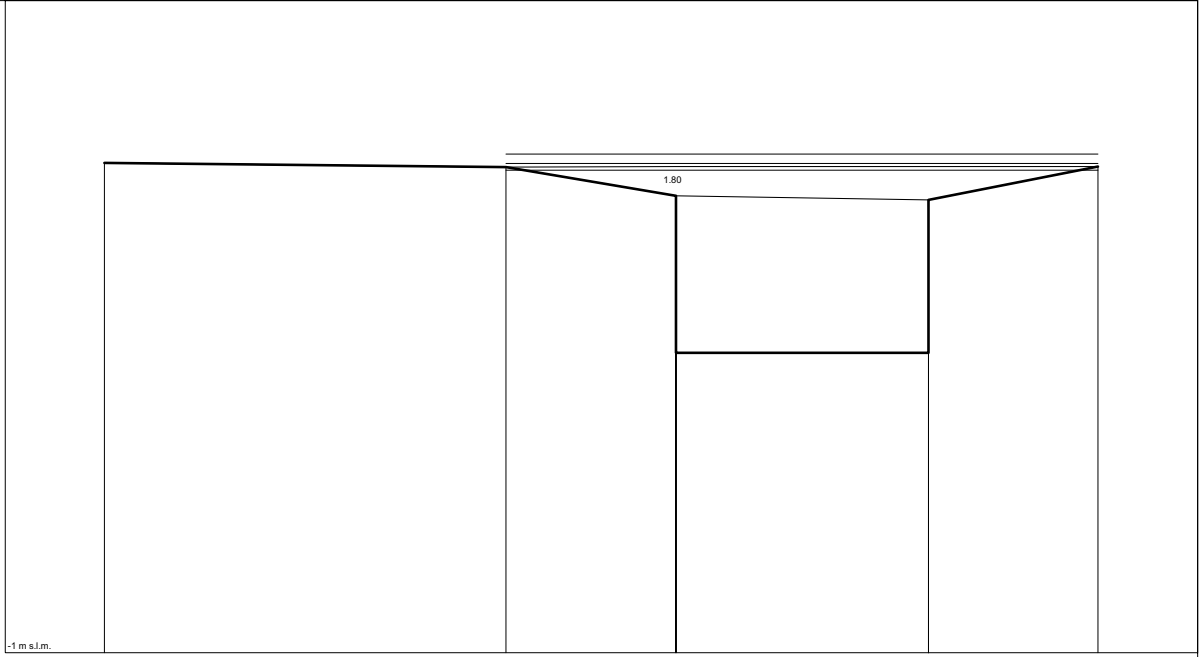


DAa009B_
 Sezione n. DAa009B_

Scala distanze 1:32
 Scala quote 1:32

Punti	1	2	3	5	8
Quote [m s.l.m.]	2.01	1.98	1.80	0.84	1.98
Distanze progressive [m]	2.9	5.4	6.4	8.0	9.0
Distanze parziali [m]		2.5	1.0	1.5	1.0

Sezione
 Ponte
 Livelli idrometrici
 Q=00.75mc/s H=1.96m s.l.m.
 Q=00.90mc/s H=2.00m s.l.m.
 Q=01.22mc/s H=2.06m s.l.m.

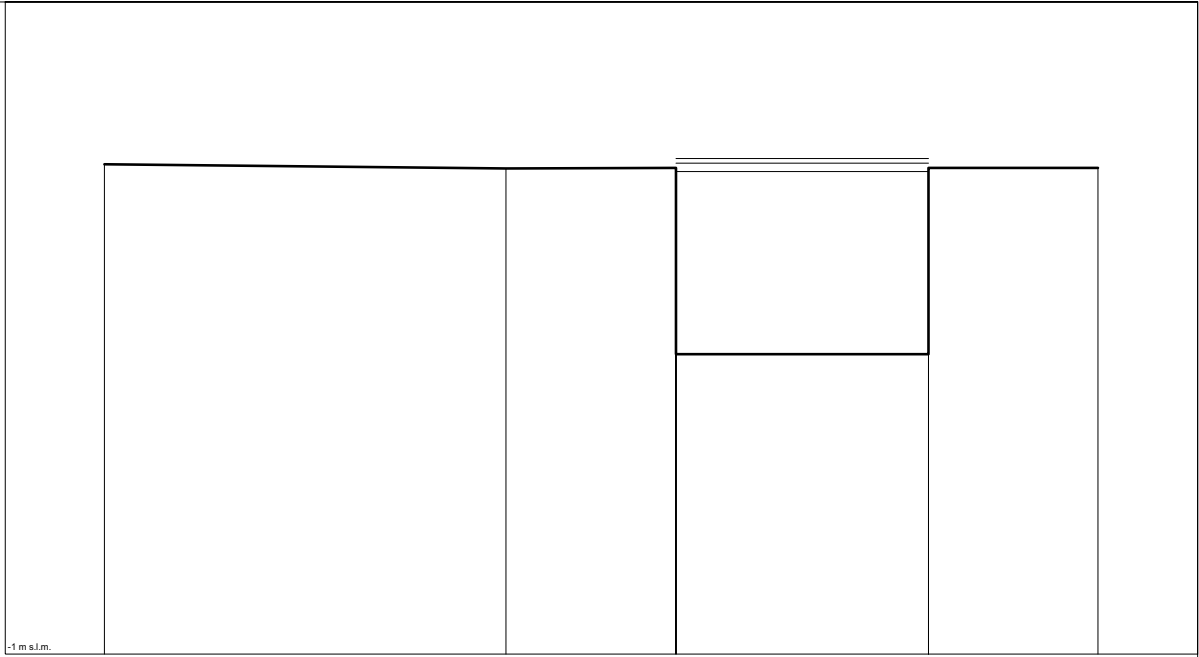


DAa009C_
 Sezione n. DAa009C_

Scala distanze 1:32
 Scala quote 1:32

Punti	1	2	3	5	8
Quote [m s.l.m.]	2.01	1.98	1.80	0.84	1.98
Distanze progressive [m]	2.9	5.4	6.4	8.0	9.0
Distanze parziali [m]		2.5	1.0	1.5	1.0

Sezione
 Livelli idrometrici
 Q=00.76mc/s H=1.96m s.l.m.
 Q=00.94mc/s H=2.01m s.l.m.
 Q=01.49mc/s H=2.04m s.l.m.

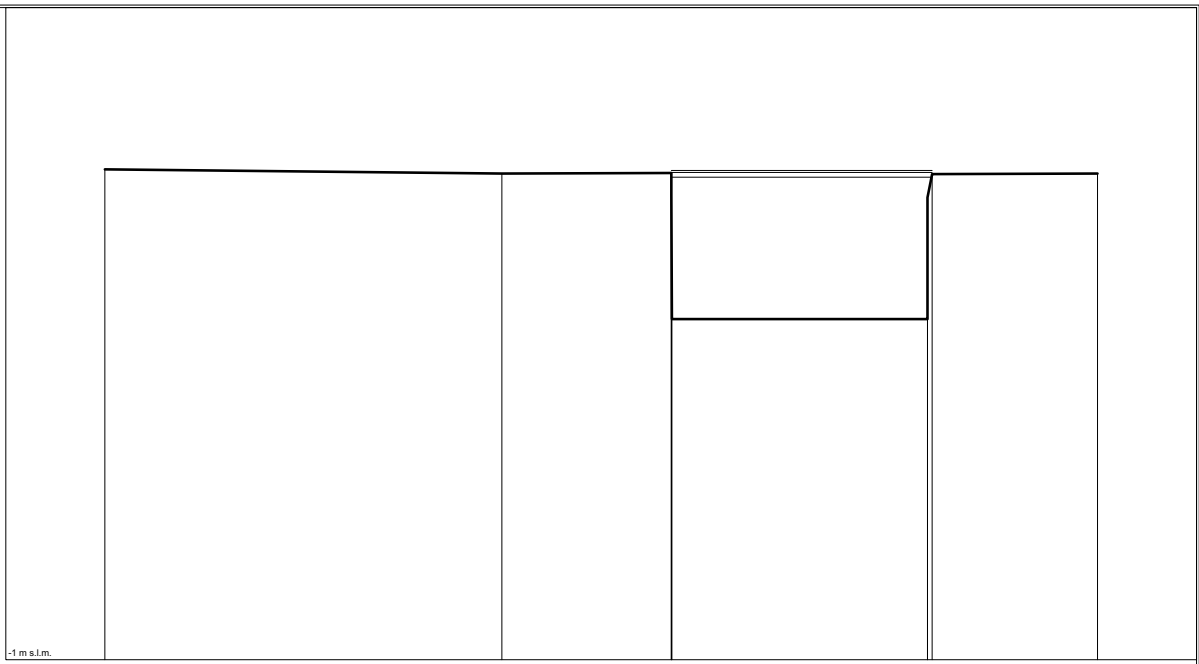


DAA009D_
 Sezione n. DAA009D_

Scala distanze 1:32
 Scala quote 1:32

Punti	1	2	3	5	7
Quote [m s.l.m.]	2.01	1.98	1.98	0.84	1.98
Distanze progressive [m]	2.9	5.4	6.4	8.0	9.0
Distanze parziali [m]		2.5	1.0	1.5	1.0

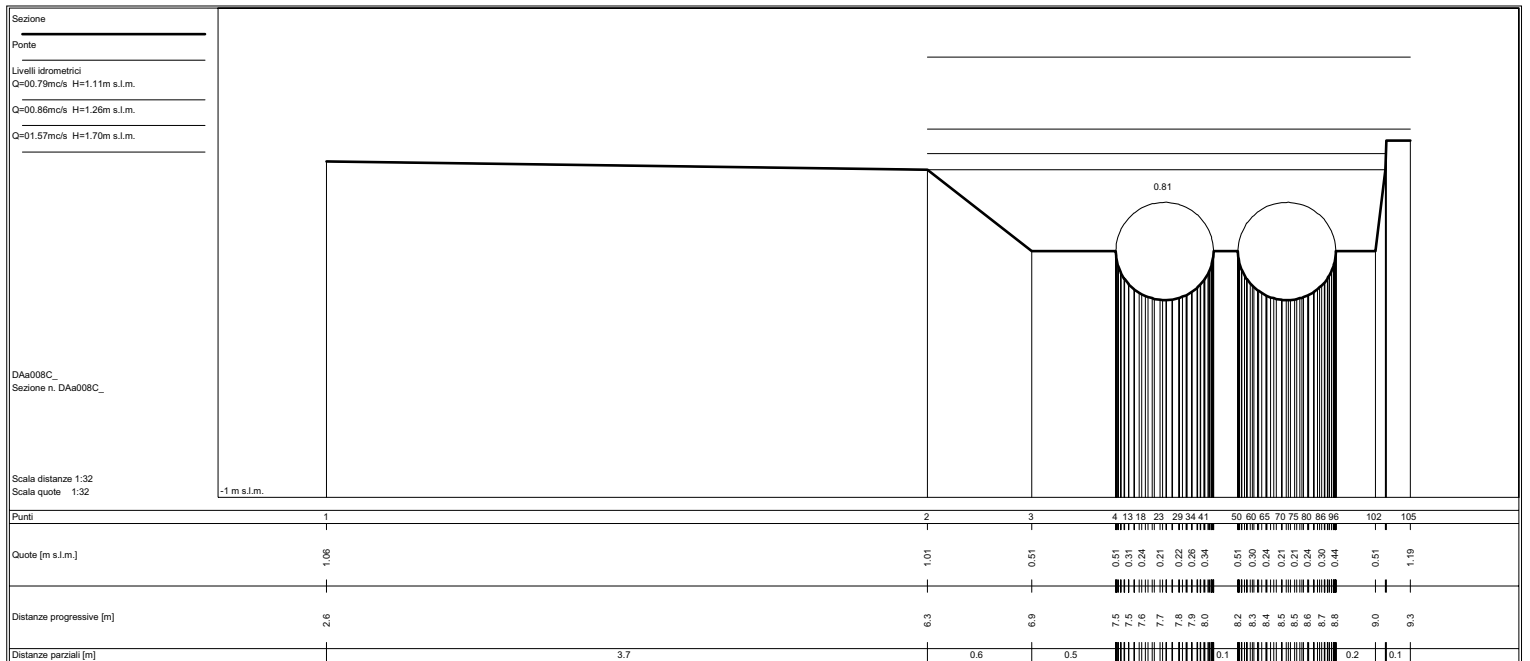
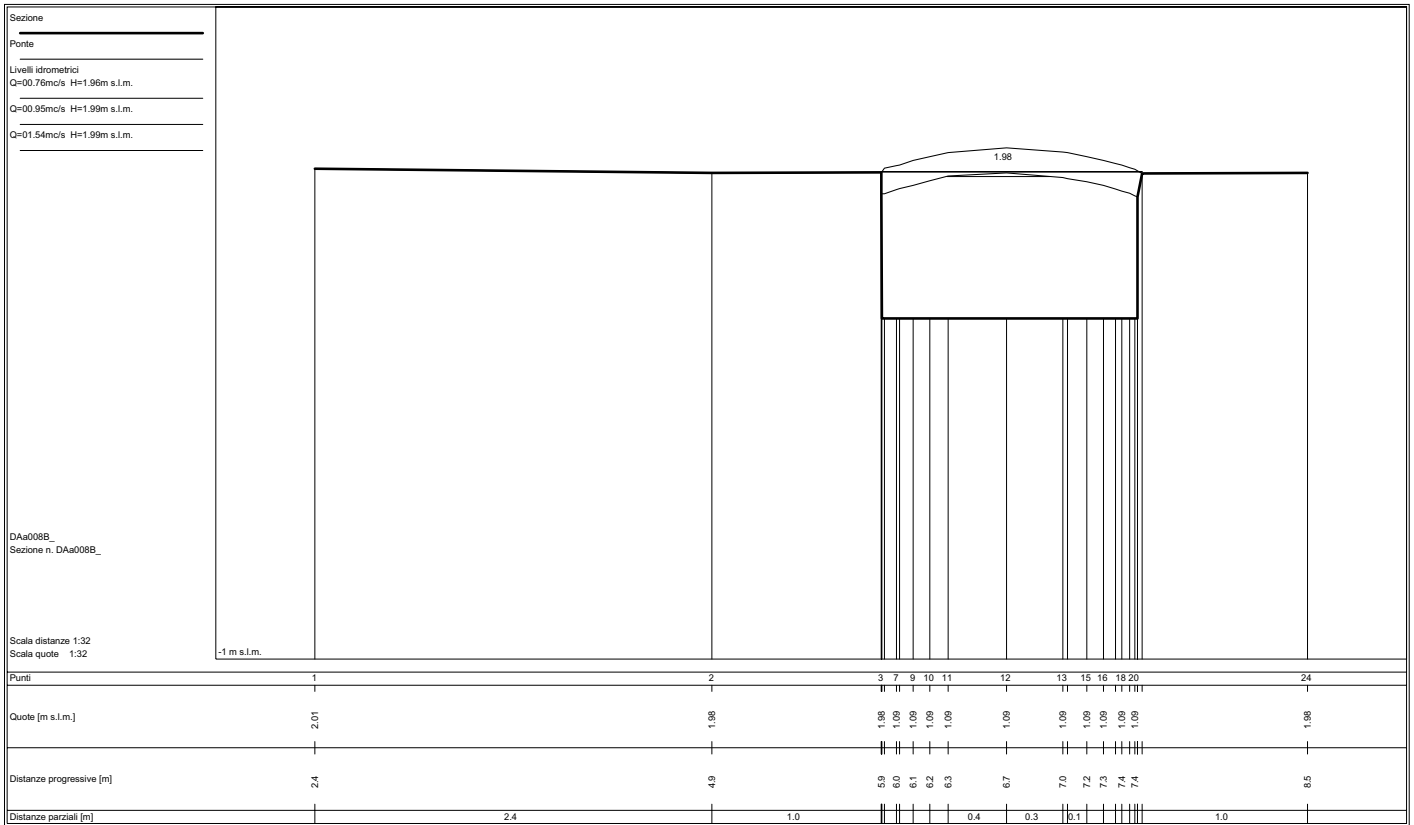
Sezione
 Livelli idrometrici
 Q=00.76mc/s H=1.96m s.l.m.
 Q=00.95mc/s H=1.99m s.l.m.
 Q=01.54mc/s H=2.00m s.l.m.



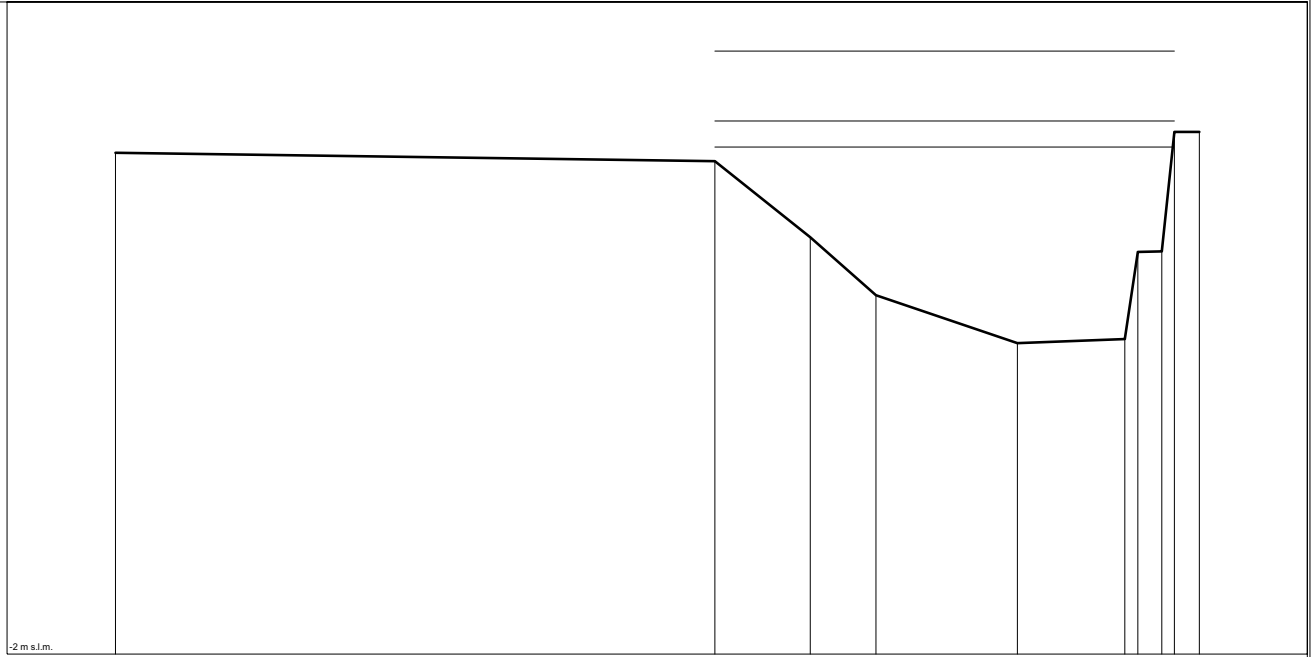
DAA008A_
 Sezione n. DAA008A_

Scala distanze 1:32
 Scala quote 1:32

Punti	1	2	3	6	9
Quote [m s.l.m.]	2.01	1.98	1.98	1.09	1.98
Distanze progressive [m]	2.4	4.9	5.9	7.5	8.5
Distanze parziali [m]		2.4	1.0	1.6	1.0



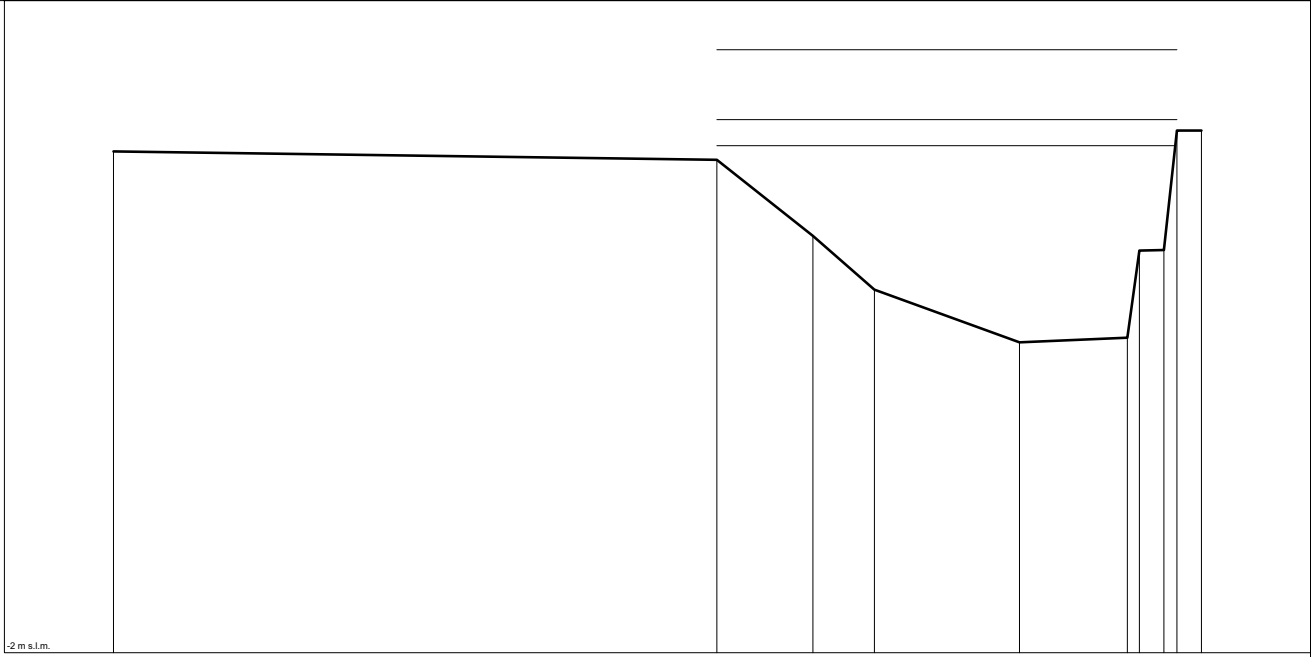
Sezione
 Livelli idrometrici
 Q=00.79m³/s H=1.11m s.l.m.
 Q=00.86m³/s H=1.27m s.l.m.
 Q=01.58m³/s H=1.70m s.l.m.



DAa008D_
 Sezione n. DAa008D_
 Scala distanze 1:32
 Scala quote 1:32
 -2 m s.l.m.

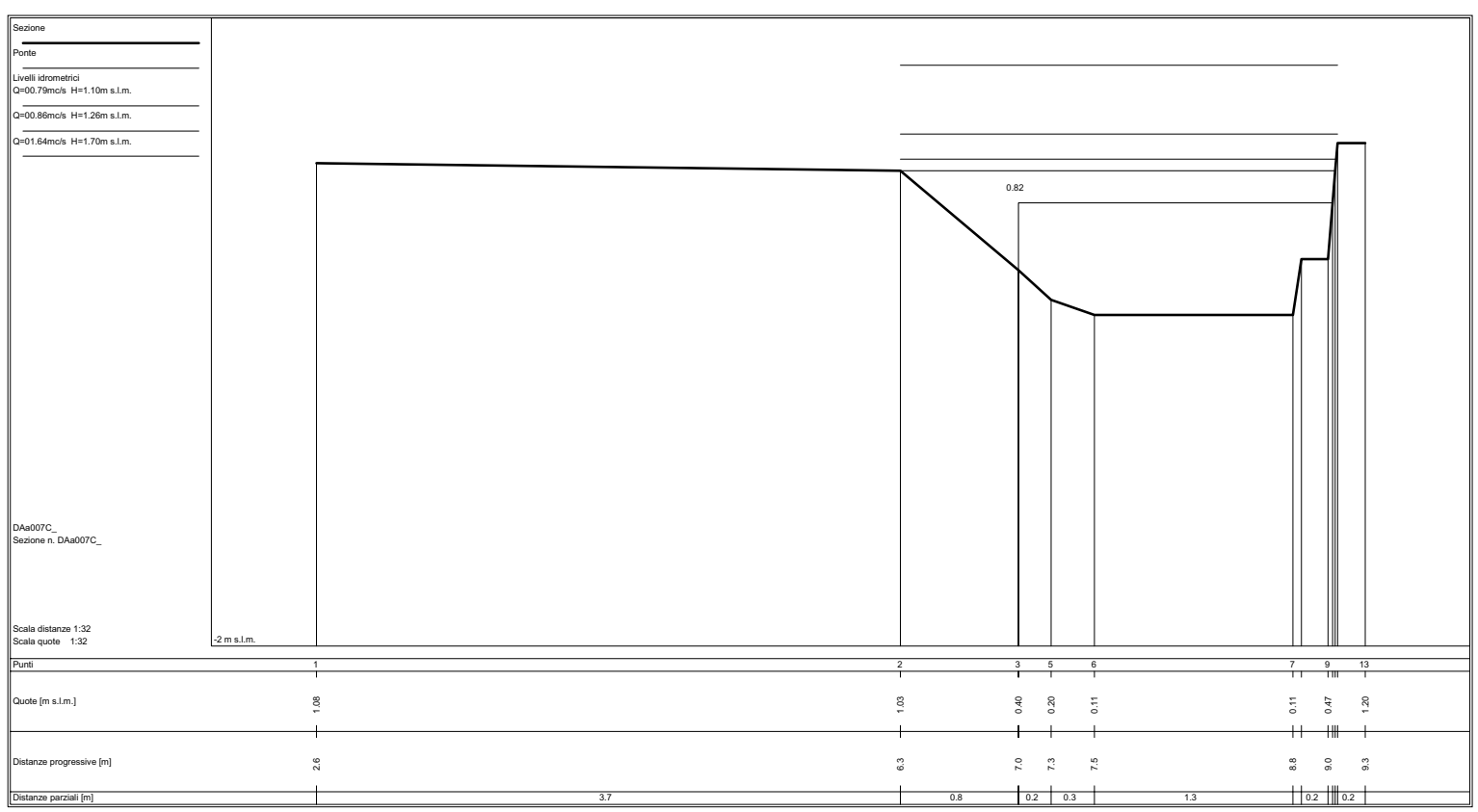
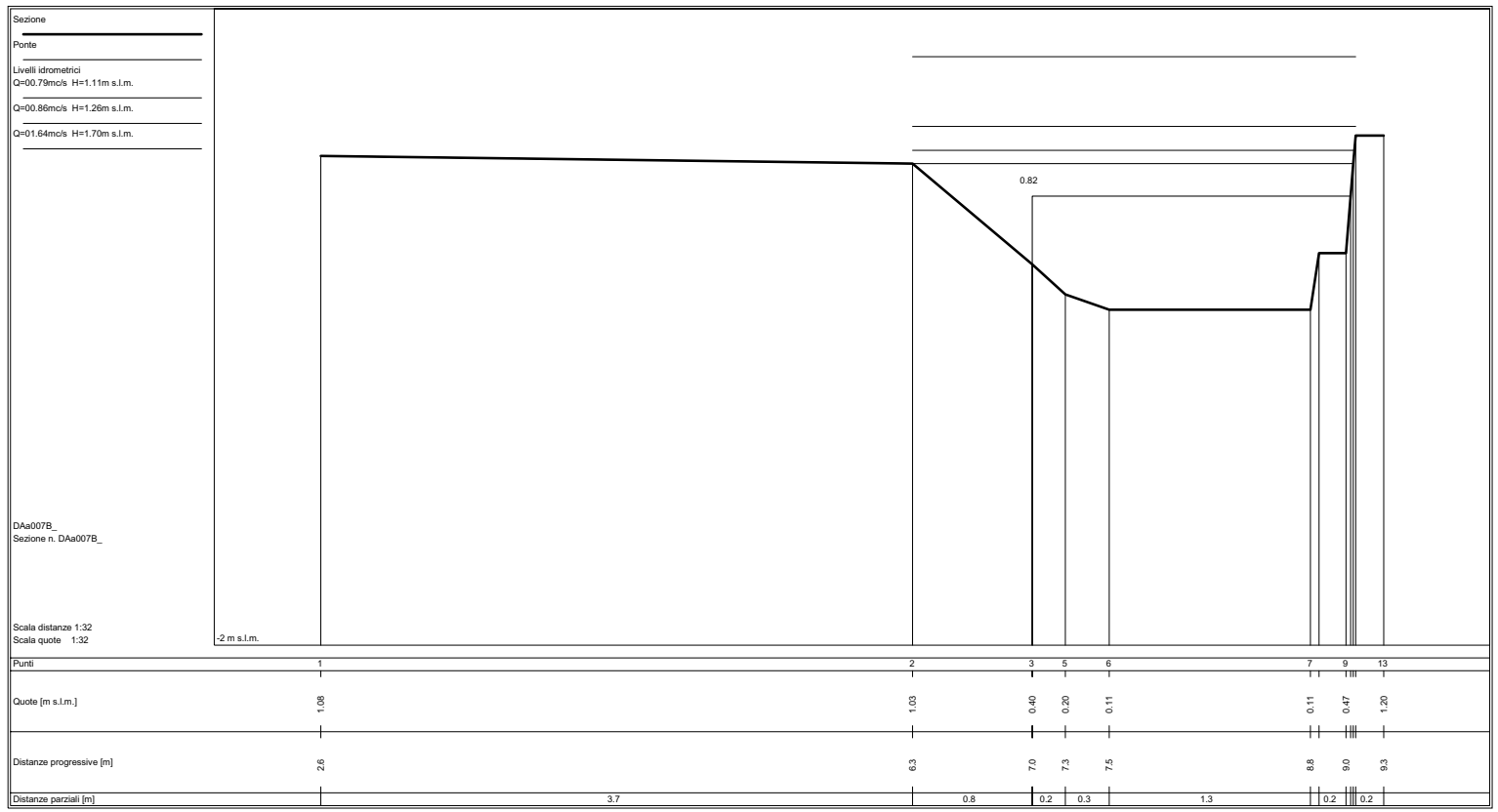
Punti	1	2	3	4	5	6	7	8	9	10
Quote [m s.l.m.]	1.08	1.02	0.96	0.20	-0.09	-0.07	0.47	0.47	1.20	1.20
Distanze progressive [m]	2.6	6.3	6.9	7.3	8.2	8.8	8.9	9.0	9.1	9.3
Distanze parziali [m]		3.7	0.6	0.4	0.9	0.7	0.1	0.2		

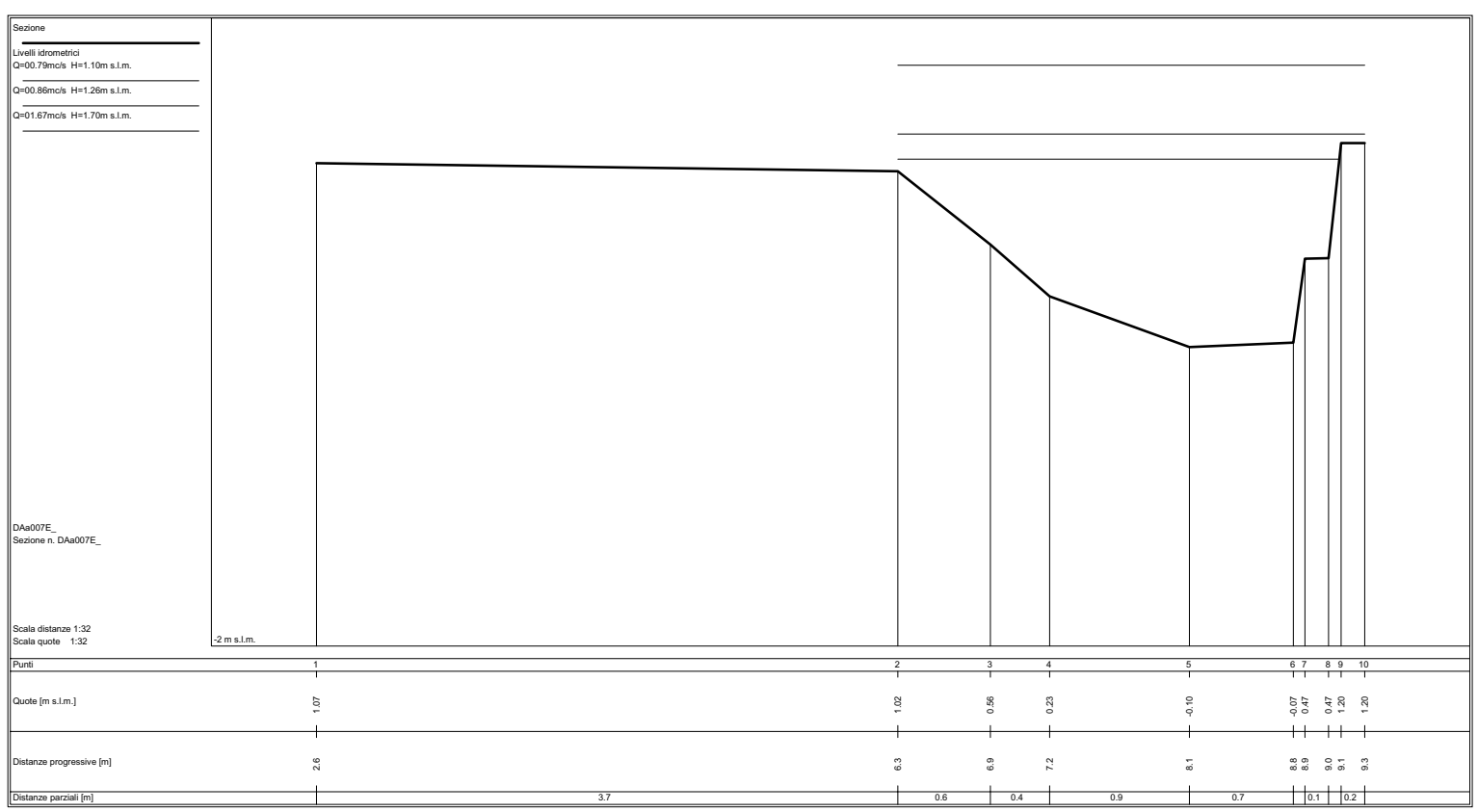
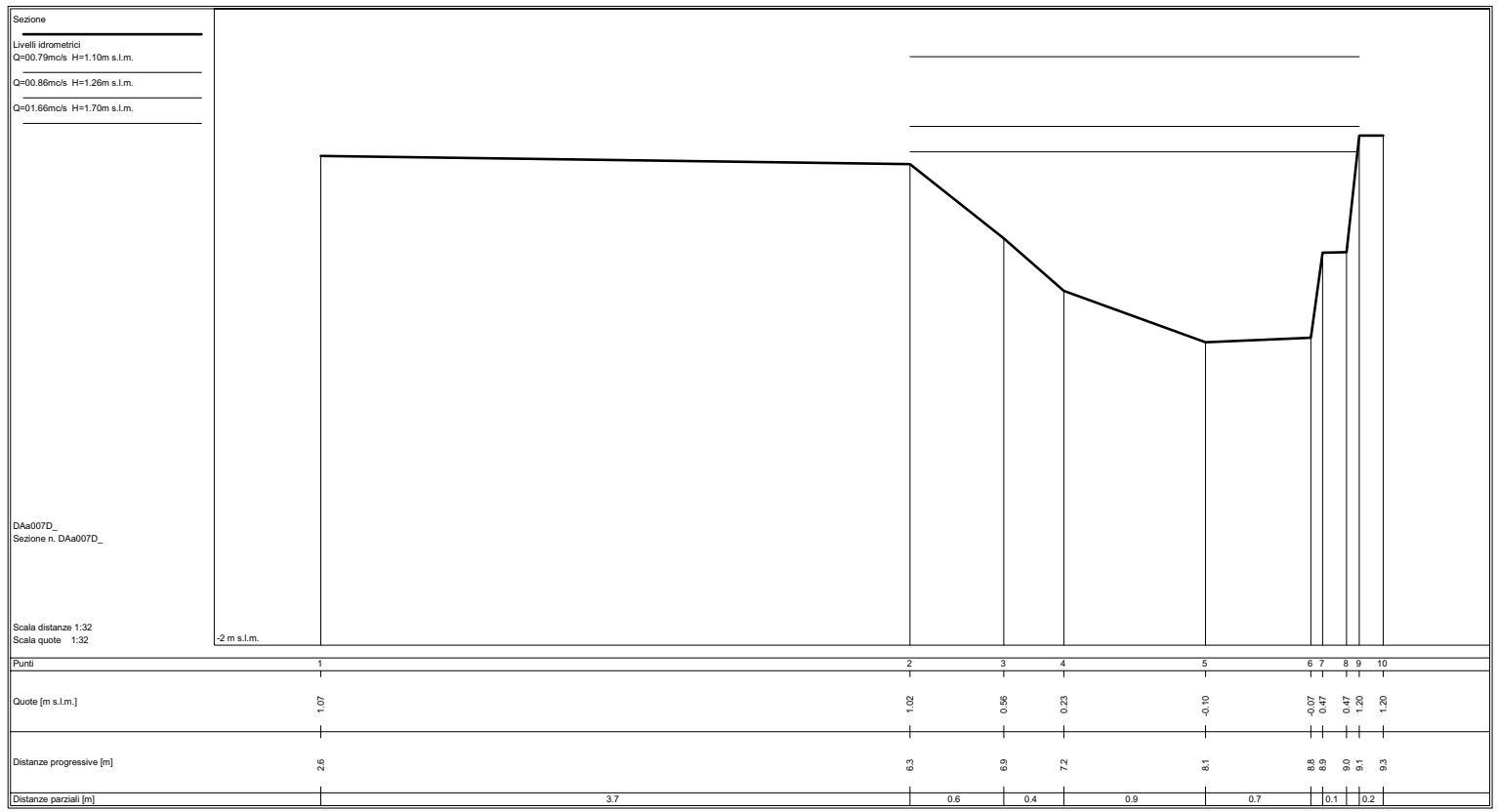
Sezione
 Livelli idrometrici
 Q=00.79m³/s H=1.11m s.l.m.
 Q=00.86m³/s H=1.27m s.l.m.
 Q=01.64m³/s H=1.70m s.l.m.

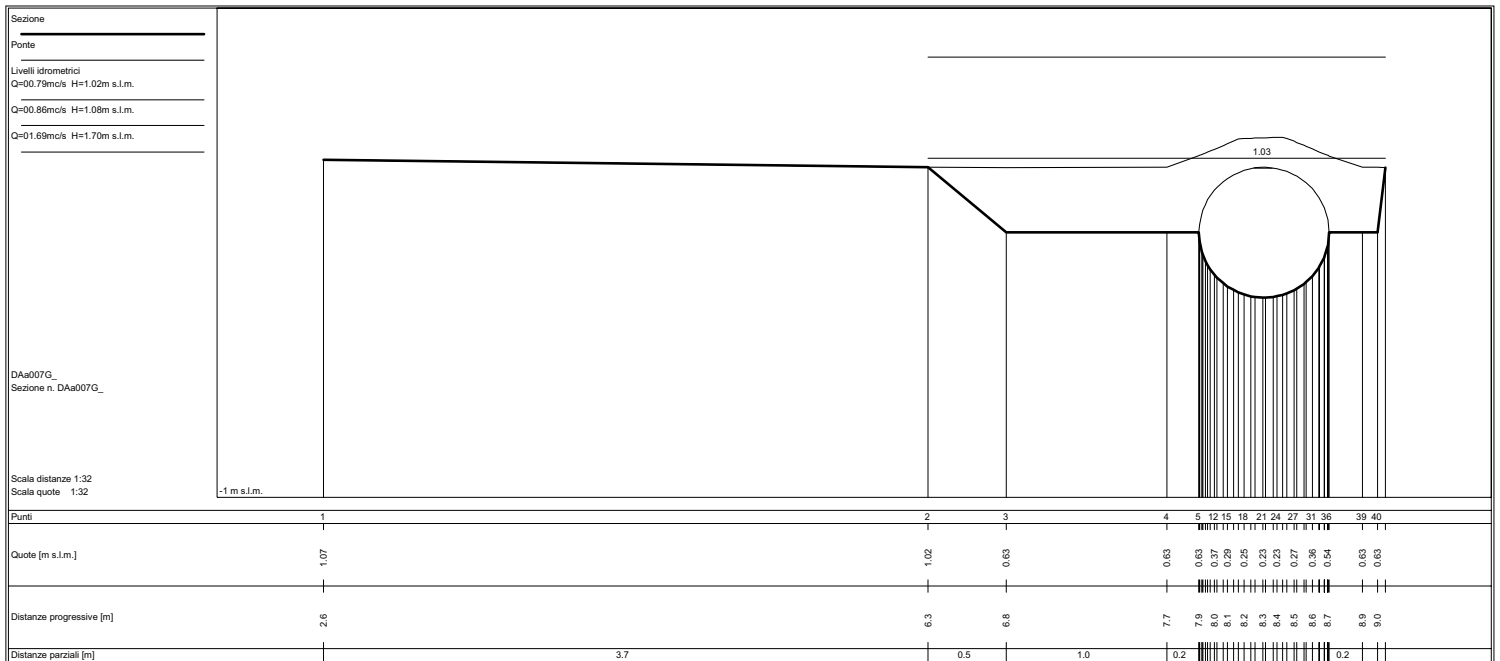
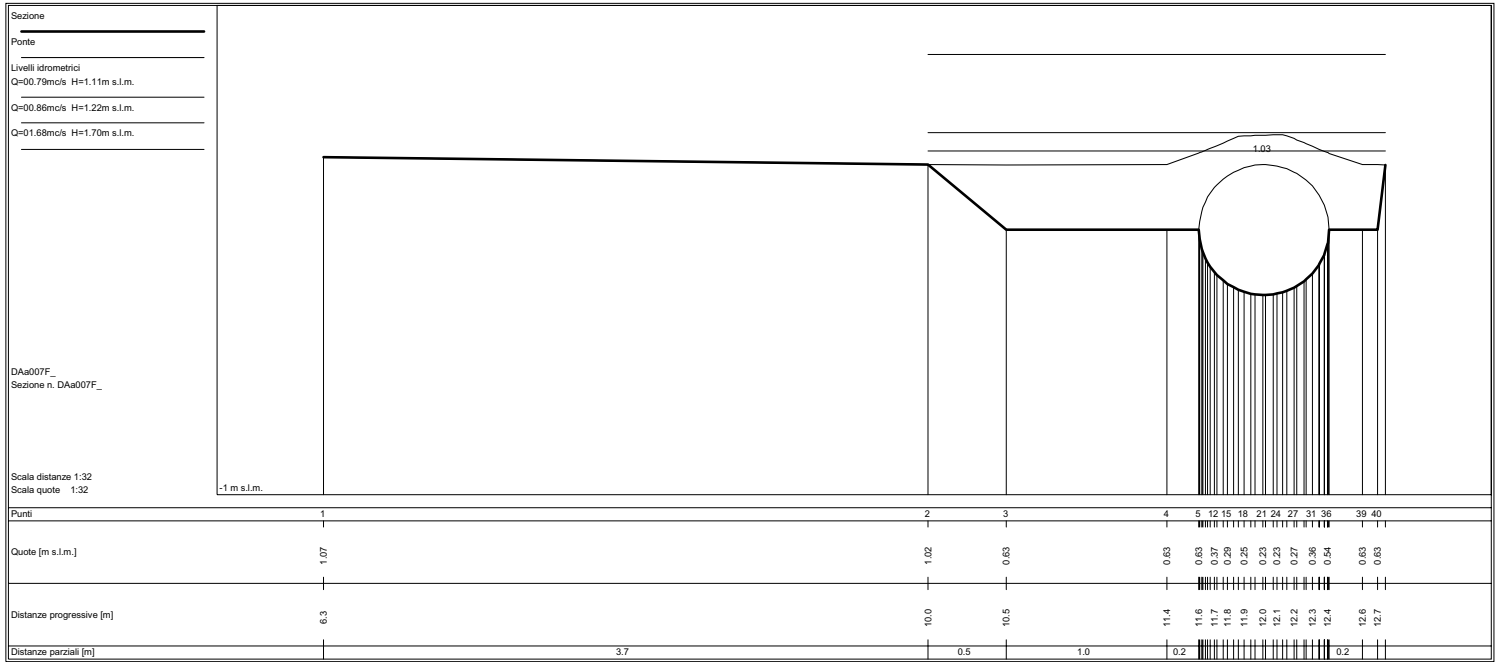


DAa007A_
 Sezione n. DAa007A_
 Scala distanze 1:32
 Scala quote 1:32
 -2 m s.l.m.

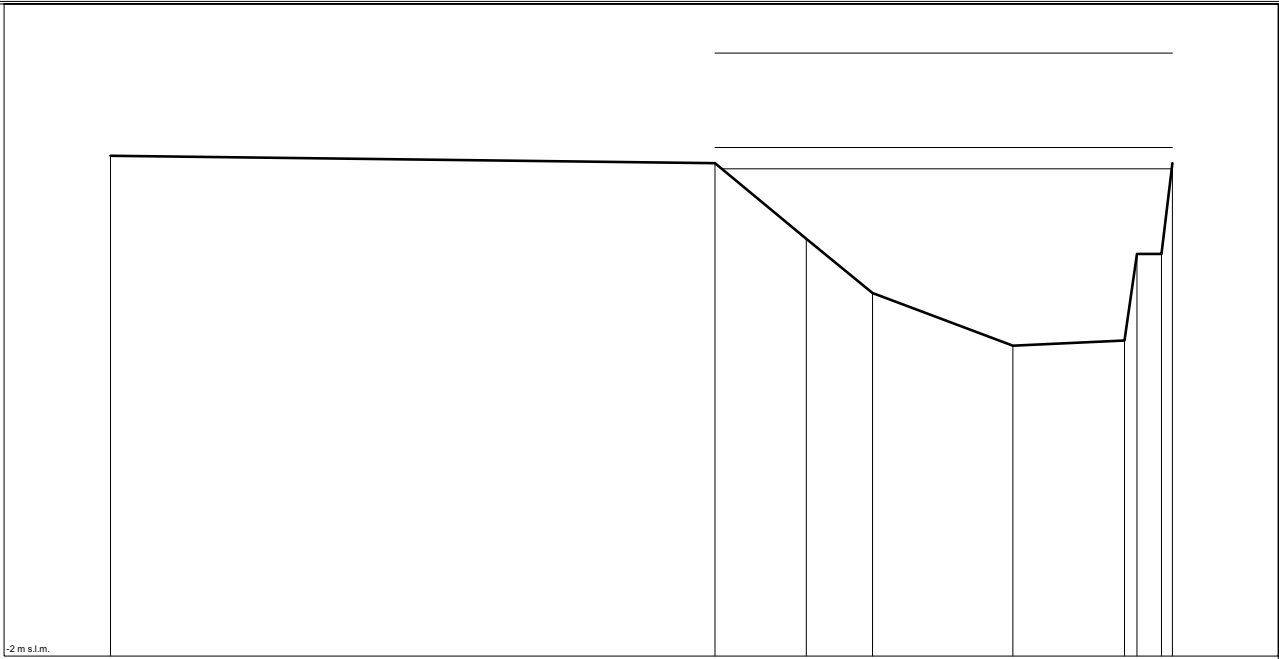
Punti	1	2	3	4	5	6	7	8	9	10
Quote [m s.l.m.]	1.07	1.02	0.96	0.23	-0.10	-0.07	0.47	0.47	1.20	1.20
Distanze progressive [m]	2.6	6.3	6.9	7.2	8.1	8.8	8.9	9.0	9.1	9.3
Distanze parziali [m]		3.7	0.6	0.4	0.9	0.7	0.1	0.2		







Sezione
 Livelli idrometrici
 Q=0.79mcs H=0.99m s.l.m.
 Q=0.86mcs H=1.12m s.l.m.
 Q=1.74mcs H=1.70m s.l.m.

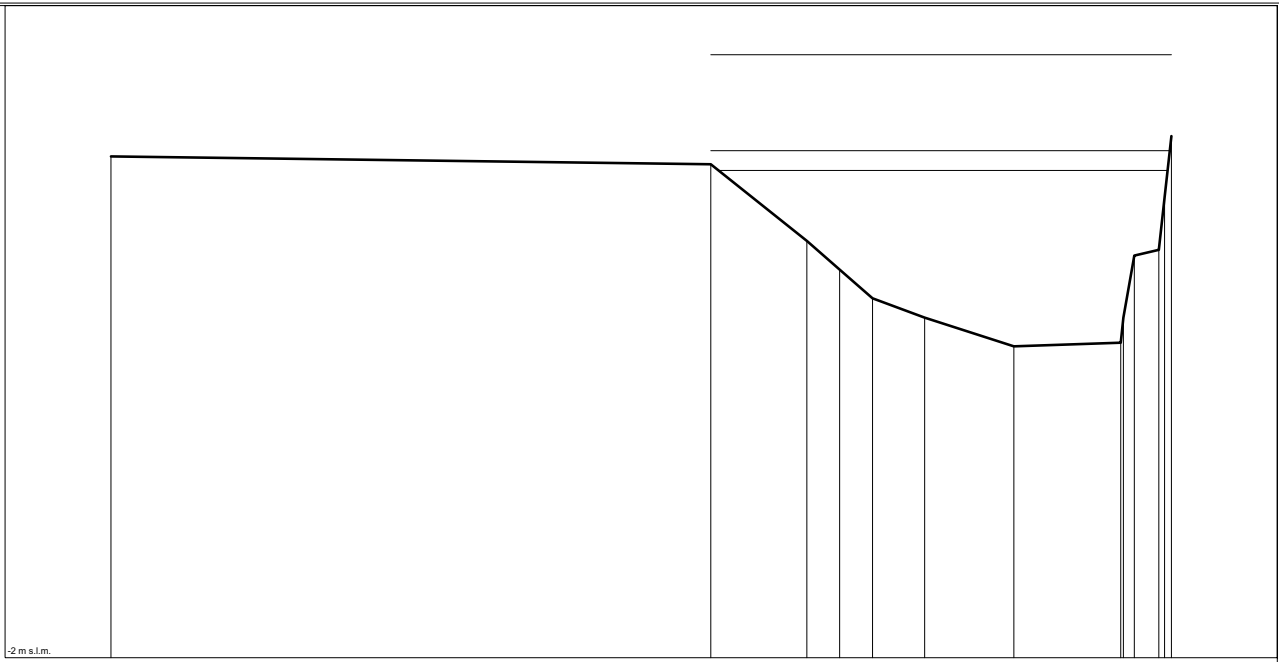


DAA007H_
 Sezione n. DAA007H_

Scala distanze 1:32
 Scala quote 1:32

Punti	1	2	3	4	5	6	7	8	9
Quote [m s.l.m.]	1.07	1.02	0.96	0.23	-0.10	-0.06	0.47	0.47	1.02
Distanze progressive [m]	2.1	5.9	6.4	6.8	7.7	8.4	8.4	8.6	8.7
Distanze parziali [m]		3.7	0.6	0.4	0.9	0.7	0.2		

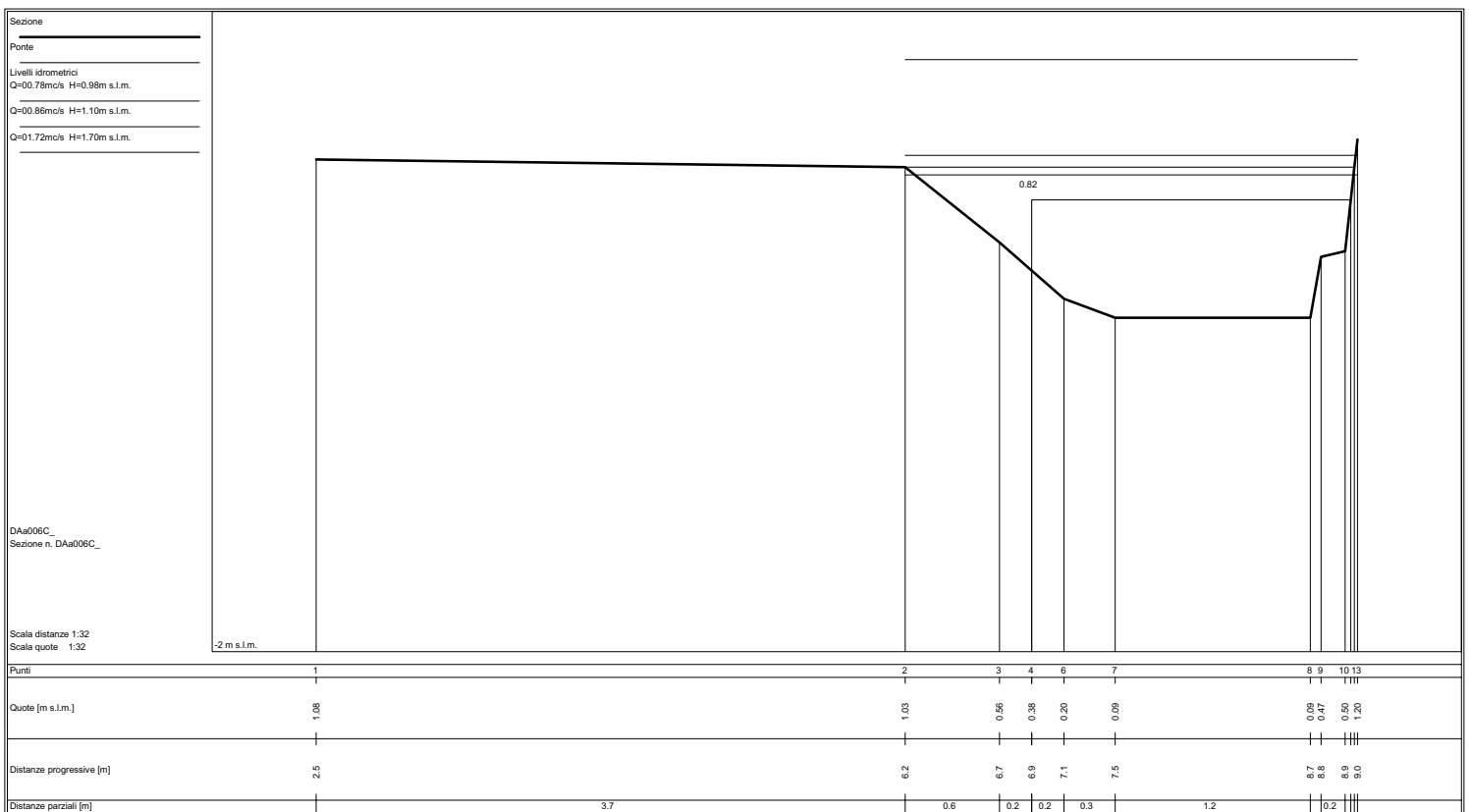
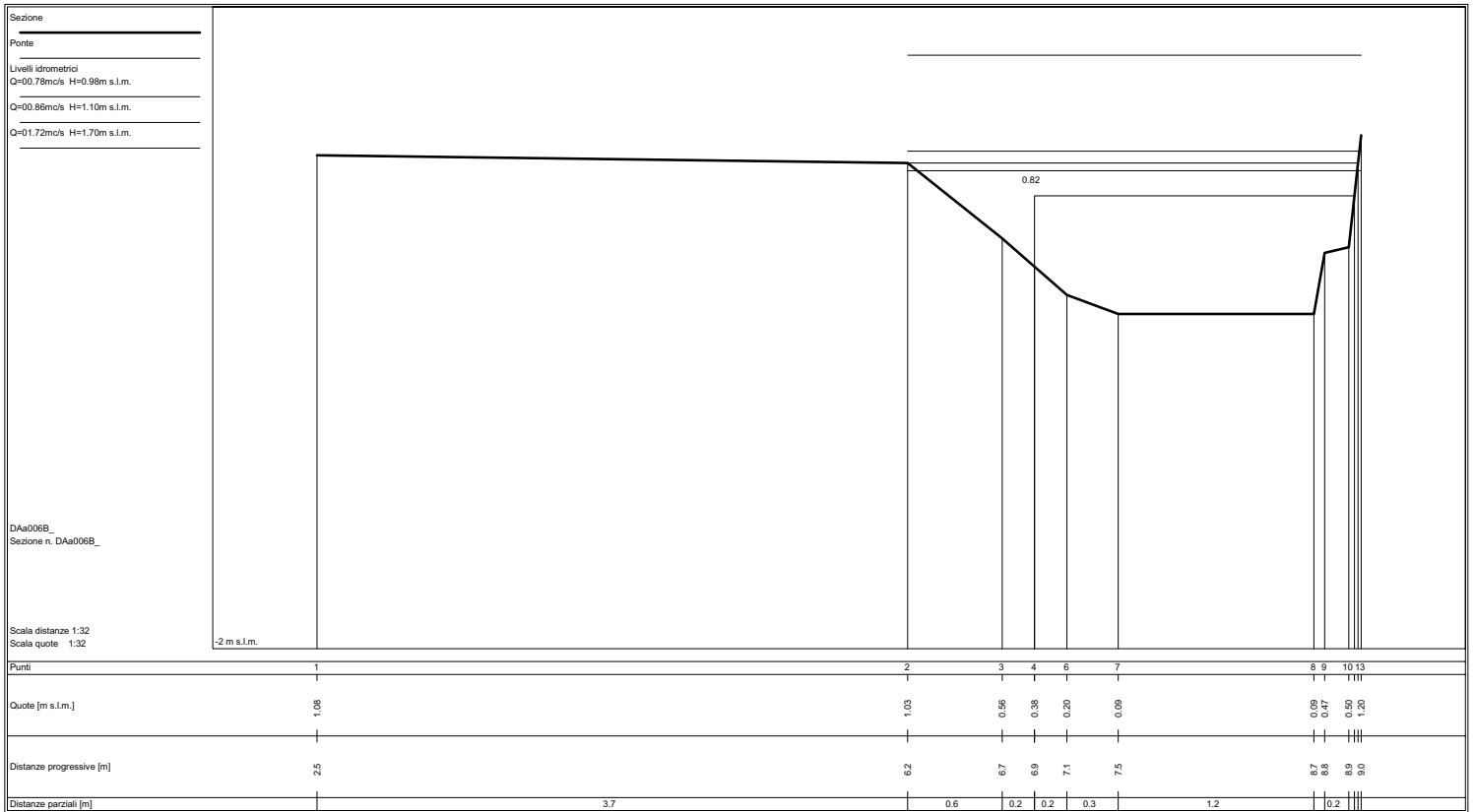
Sezione
 Livelli idrometrici
 Q=0.78mcs H=0.99m s.l.m.
 Q=0.86mcs H=1.11m s.l.m.
 Q=1.72mcs H=1.70m s.l.m.



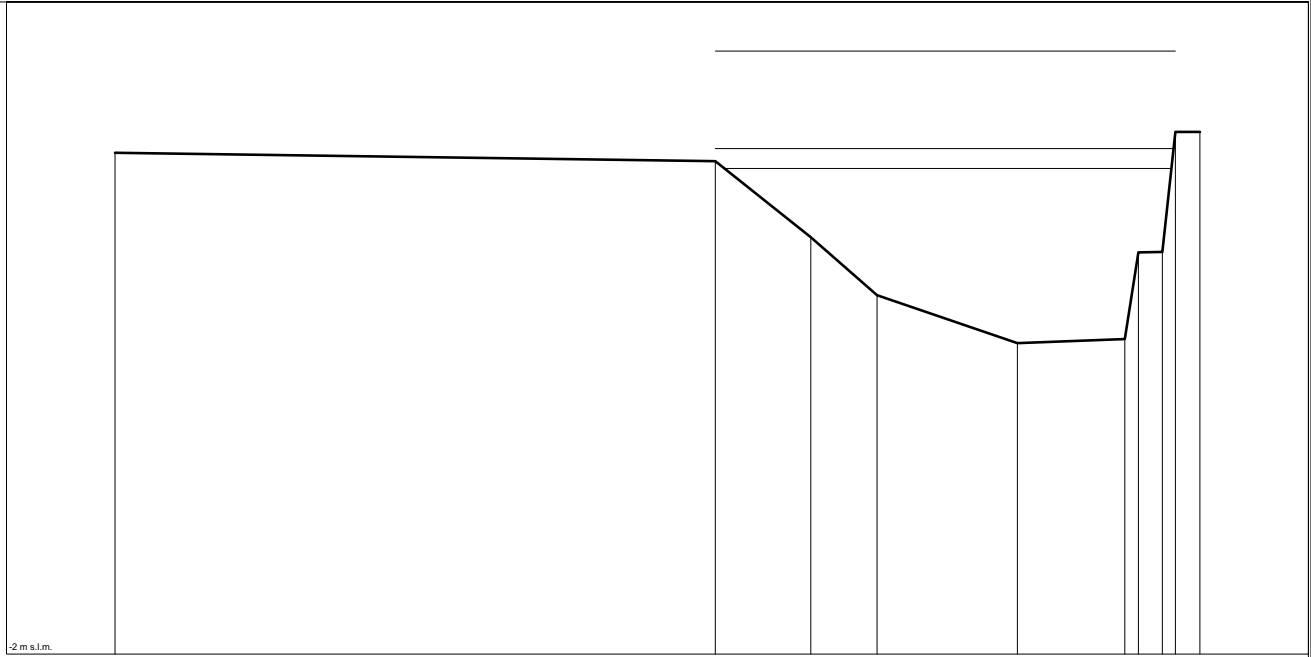
DAA006A_
 Sezione n. DAA006A_

Scala distanze 1:32
 Scala quote 1:32

Punti	1	2	3	4	5	6	7	8	10	11	13
Quote [m s.l.m.]	1.08	1.03	0.96	0.38	0.20	0.09	-0.09	-0.07	0.47	0.50	1.20
Distanze progressive [m]	2.5	6.2	6.7	6.9	7.1	7.5	8.0	8.7	8.8	8.9	9.0
Distanze parziali [m]		3.7	0.6	0.2	0.2	0.3	0.5	0.7	0.2		



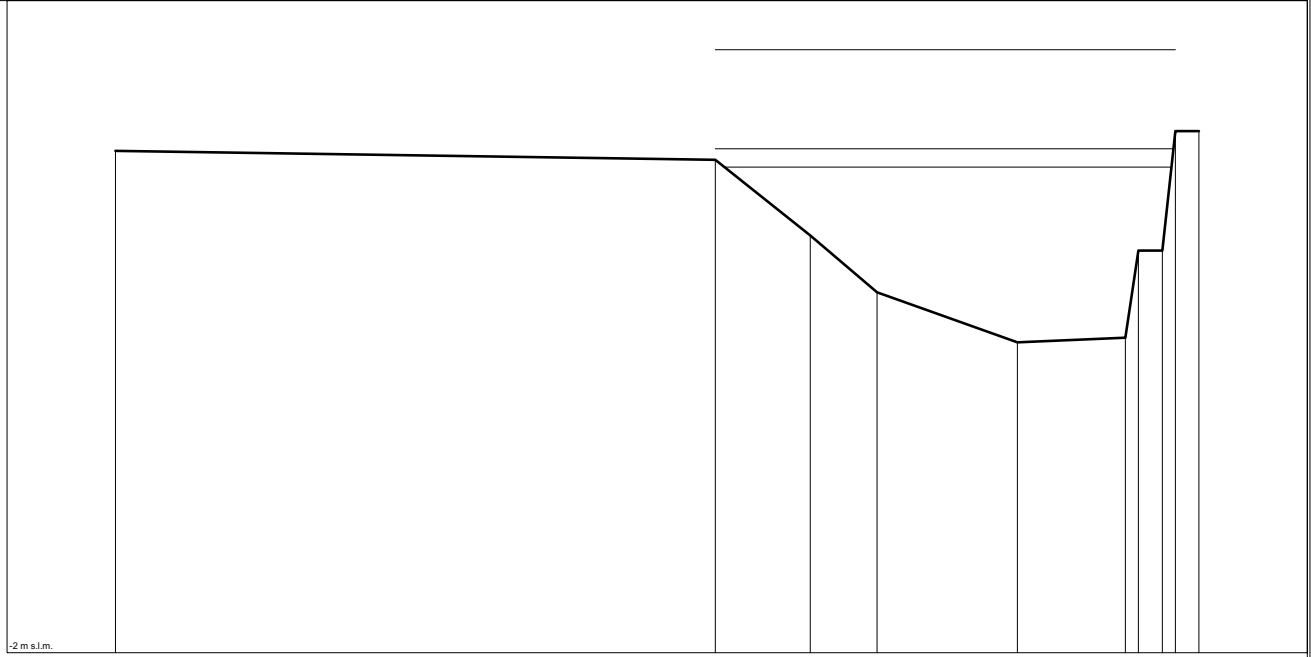
Sezione
 Livelli idrometrici
 Q=00.78mc/s H=0.98m s.l.m.
 Q=00.86mc/s H=1.10m s.l.m.
 Q=01.76mc/s H=1.70m s.l.m.



DAA006D_
 Sezione n. DAA006D_
 Scala distanze 1:32
 Scala quote 1:32

Punti	1	2	3	4	5	6	7	8	9	10
Quote [m s.l.m.]	1.08	1.02	0.96	0.20	-0.09	-0.07	0.47	0.47	1.20	1.20
Distanze progressive [m]	1.9	5.5	6.1	6.5	7.4	8.1	8.1	8.3	8.4	8.5
Distanze parziali [m]		3.7	0.6	0.4	0.9	0.7	0.1	0.1		

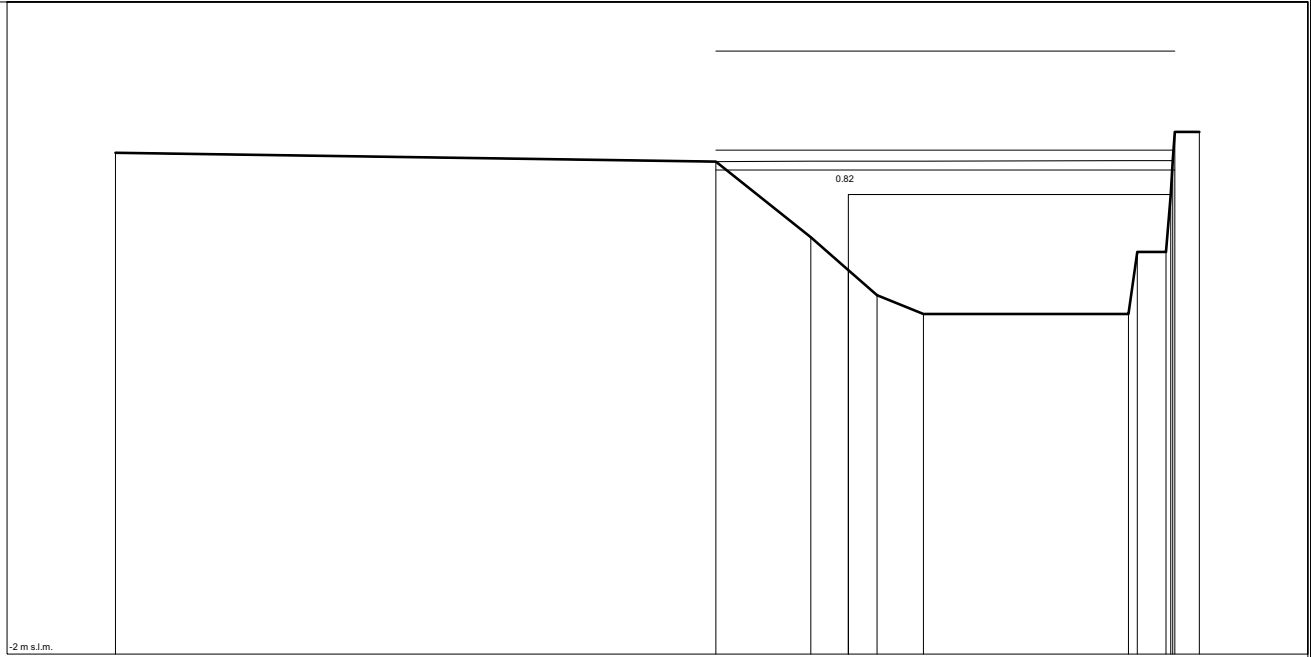
Sezione
 Livelli idrometrici
 Q=00.78mc/s H=0.98m s.l.m.
 Q=00.87mc/s H=1.09m s.l.m.
 Q=01.79mc/s H=1.70m s.l.m.



DAA005A_
 Sezione n. DAA005A_
 Scala distanze 1:32
 Scala quote 1:32

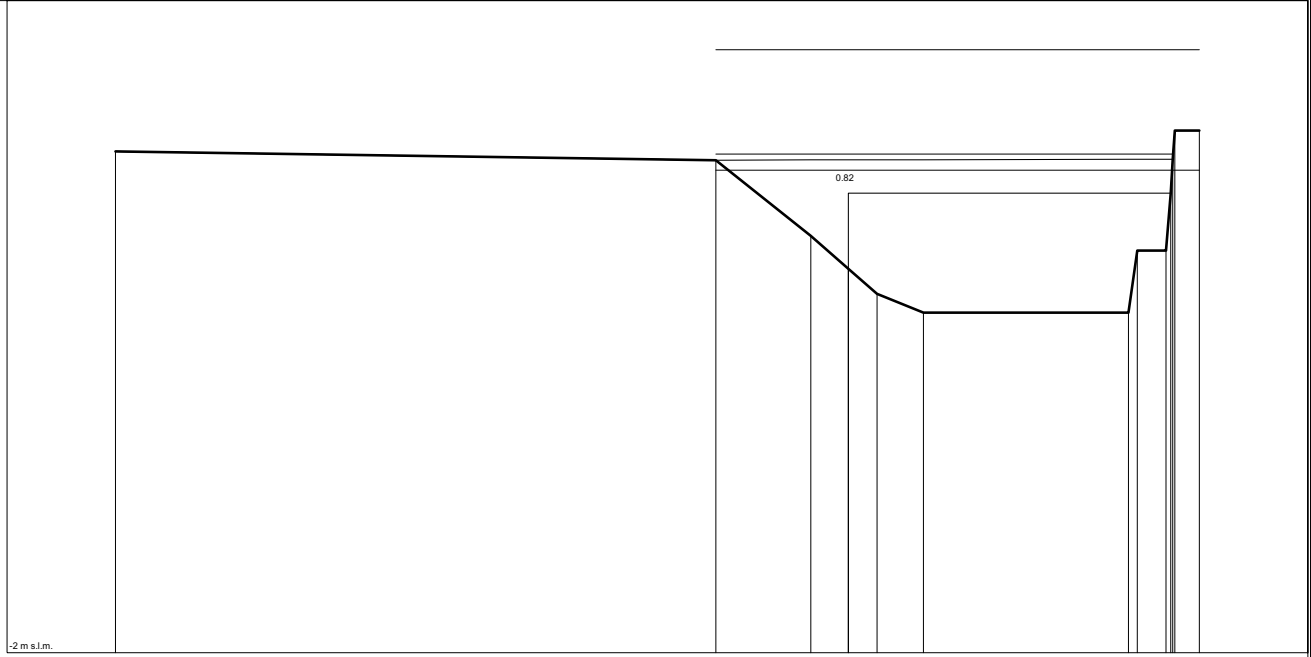
Punti	1	2	3	4	5	6	7	8	9	10
Quote [m s.l.m.]	1.08	1.02	0.96	0.21	-0.10	-0.07	0.47	0.47	1.20	1.20
Distanze progressive [m]	1.9	5.5	6.1	6.5	7.4	8.1	8.1	8.3	8.4	8.5
Distanze parziali [m]		3.7	0.6	0.4	0.9	0.7	0.1	0.1		

Sezione
 Ponte
 Livelli idrometrici
 Q=0.78m³/s H=0.97m s.l.m.
 Q=0.87m³/s H=1.09m s.l.m.
 Q=0.79m³/s H=1.70m s.l.m.



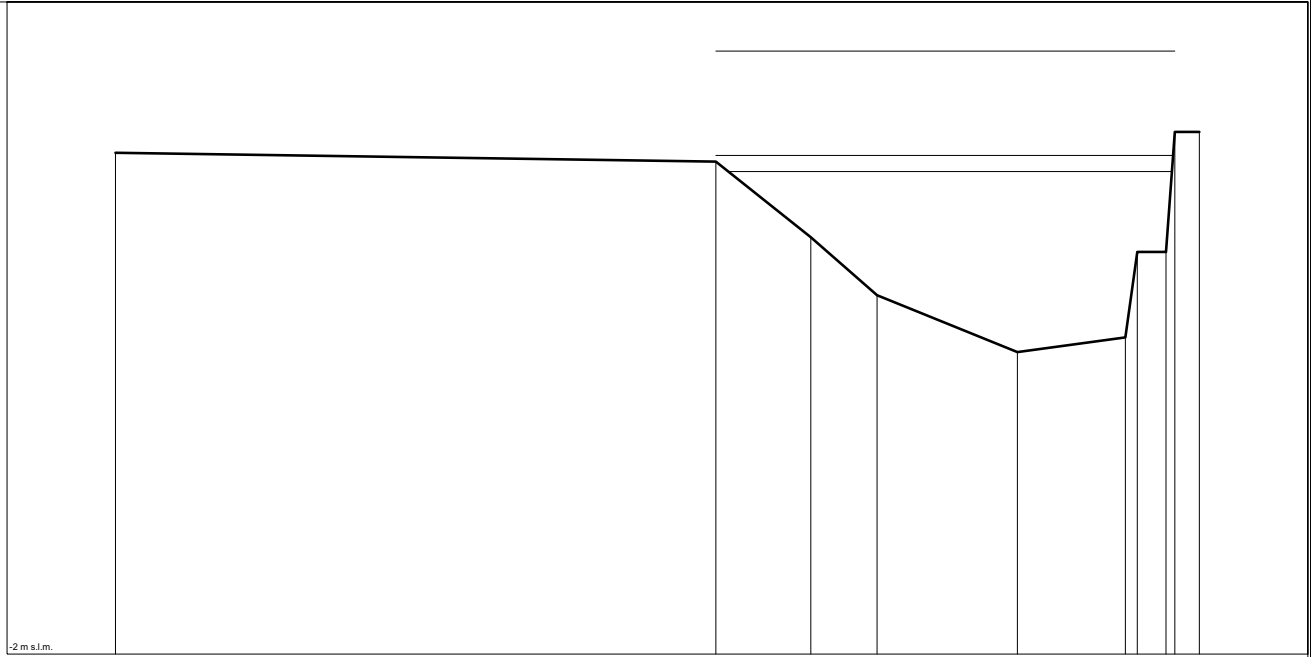
Punti	1	2	3	4	6	7	8	10	14
Quote [m s.l.m.]	1.07	1.02	0.96	0.35	0.20	0.09	0.09	0.47	1.20
Distanze progressive [m]	0.7	4.4	5.0	5.2	5.4	5.7	6.9	7.1	7.4
Distanze parziali [m]		3.7	0.6	0.2	0.2	0.3	1.3	0.2	0.1

Sezione
 Ponte
 Livelli idrometrici
 Q=0.78m³/s H=0.96m s.l.m.
 Q=0.87m³/s H=1.06m s.l.m.
 Q=0.80m³/s H=1.70m s.l.m.



Punti	1	2	3	4	6	7	8	10	14
Quote [m s.l.m.]	1.07	1.02	0.96	0.35	0.20	0.09	0.09	0.47	1.20
Distanze progressive [m]	0.7	4.4	5.0	5.2	5.4	5.7	6.9	7.1	7.4
Distanze parziali [m]		3.7	0.6	0.2	0.2	0.3	1.3	0.2	0.1

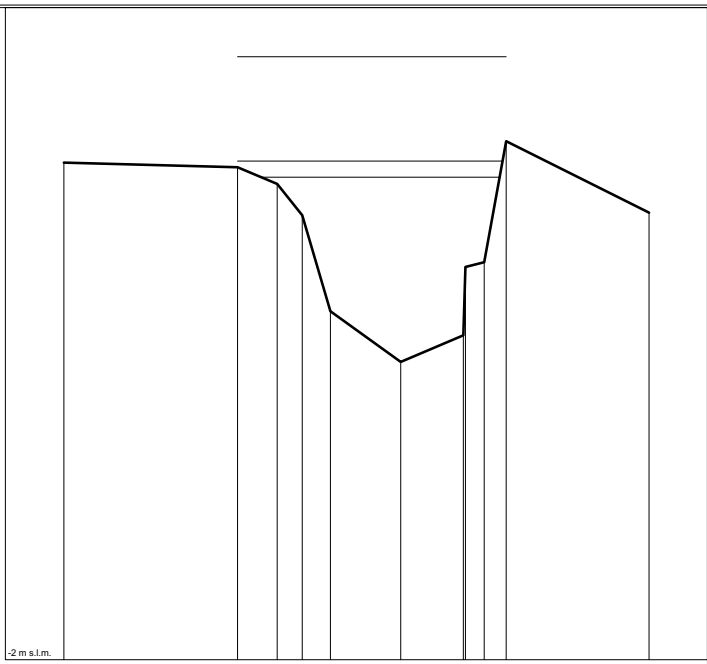
Sezione
 Livelli idrometrici
 Q=0.78m³/s H=0.96m s.l.m.
 Q=0.87m³/s H=1.06m s.l.m.
 Q=1.77m³/s H=1.70m s.l.m.



DAA005D_
 Sezione n. DAA005D_
 Scala distanze 1:32
 Scala quote 1:32

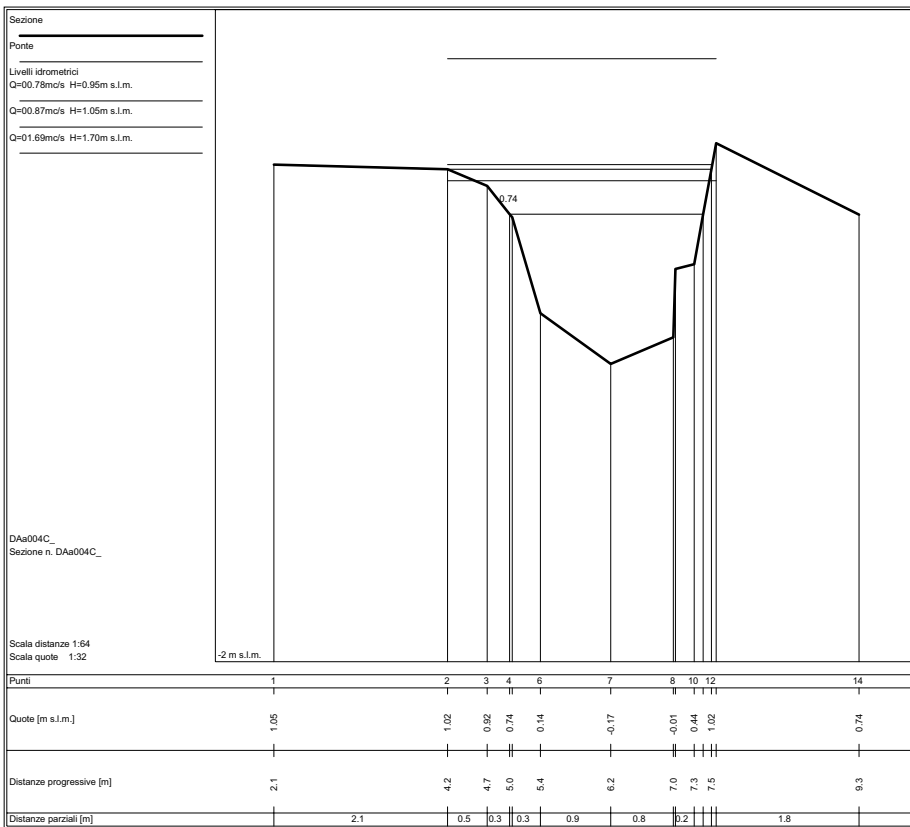
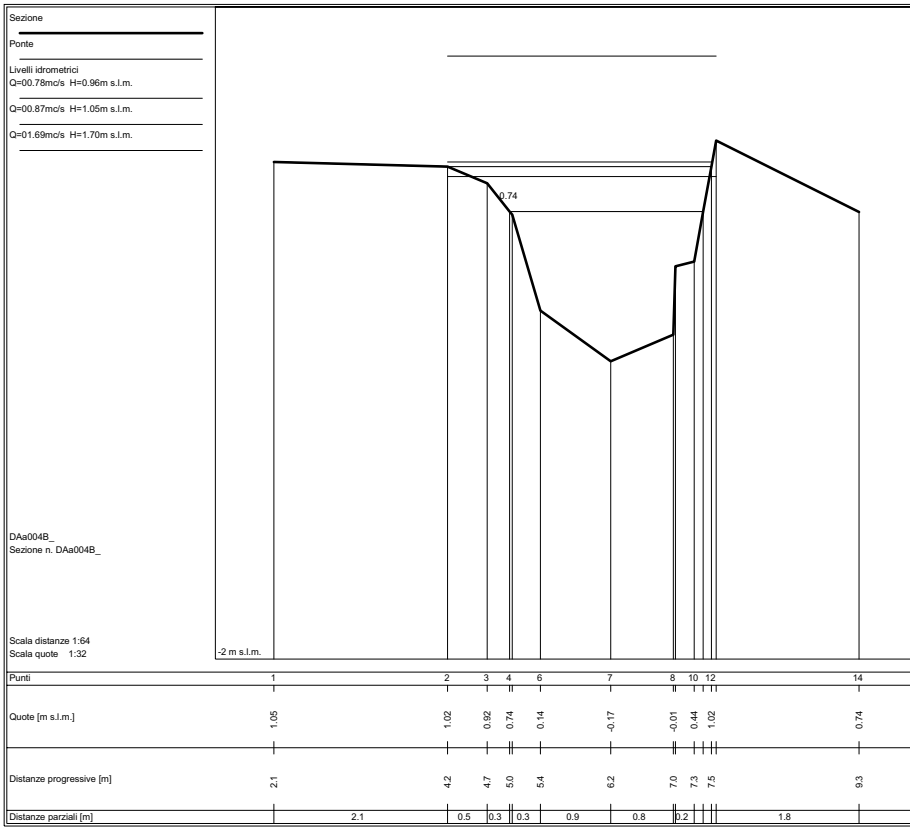
Punti	1	2	3	4	5	6	7	8	10
Quote [m s.l.m.]	1.07	1.02	0.96	0.20	-0.15	-0.06	0.47	0.47	1.20
Distanze progressive [m]	0.7	4.4	5.0	5.4	6.2	6.9	7.0	7.1	7.4
Distanze parziali [m]		3.7	0.6	0.4	0.9	0.7	0.2	0.1	

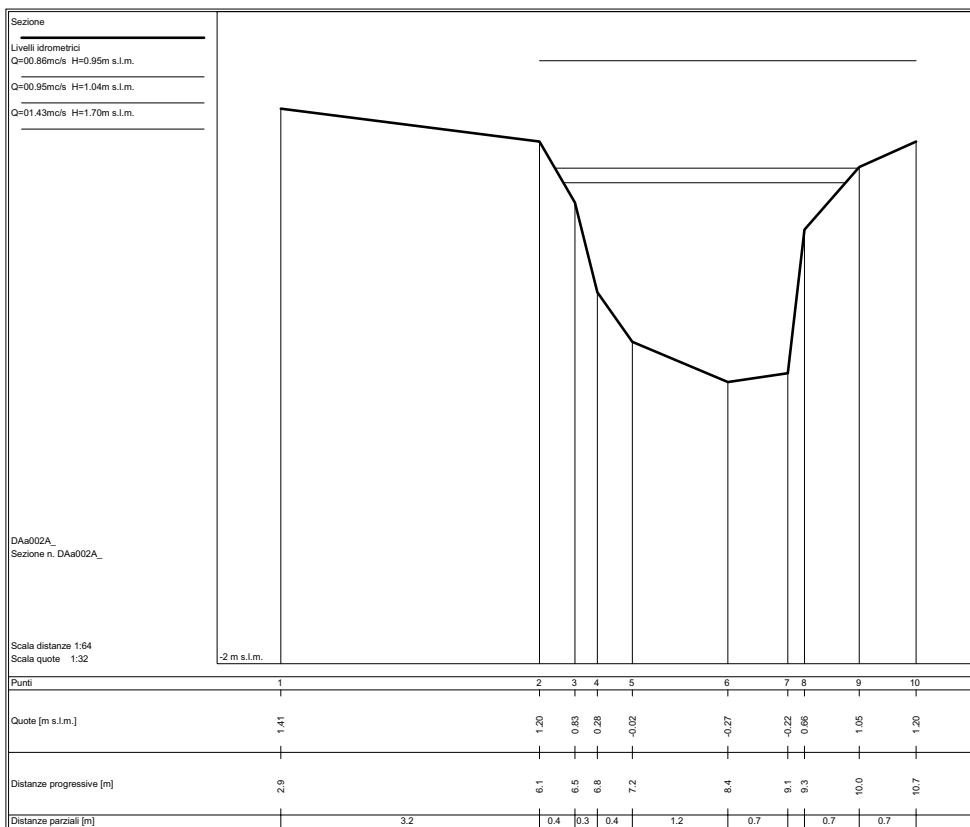
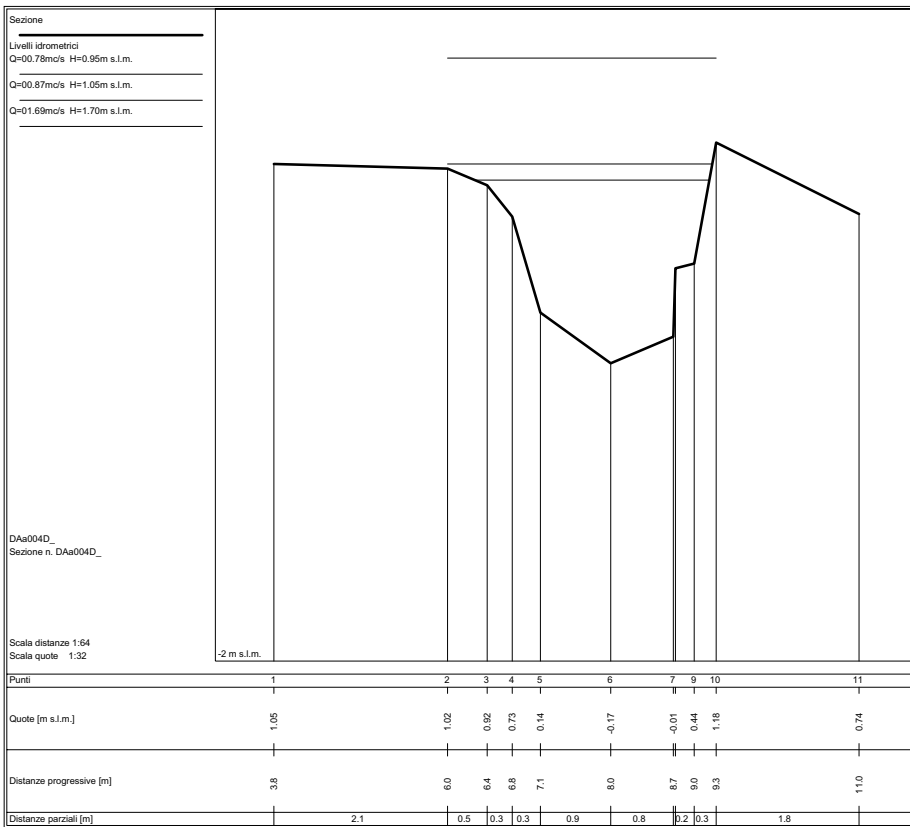
Sezione
 Livelli idrometrici
 Q=0.78m³/s H=0.96m s.l.m.
 Q=0.87m³/s H=1.06m s.l.m.
 Q=1.69m³/s H=1.70m s.l.m.

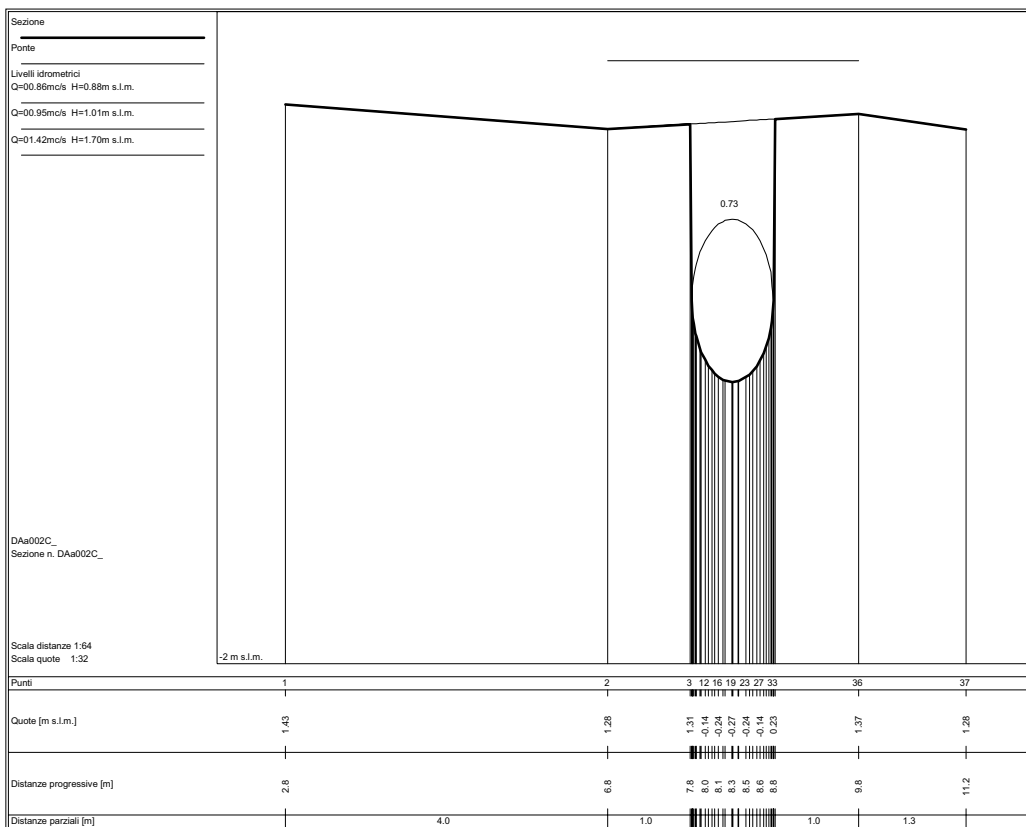
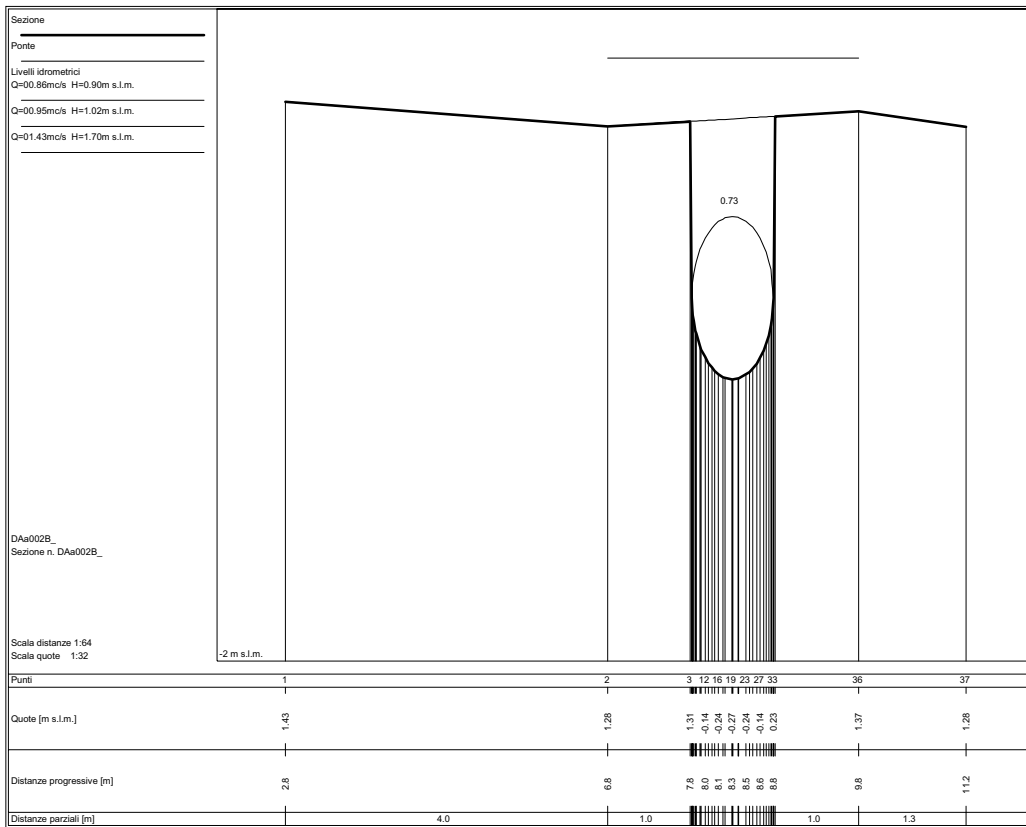


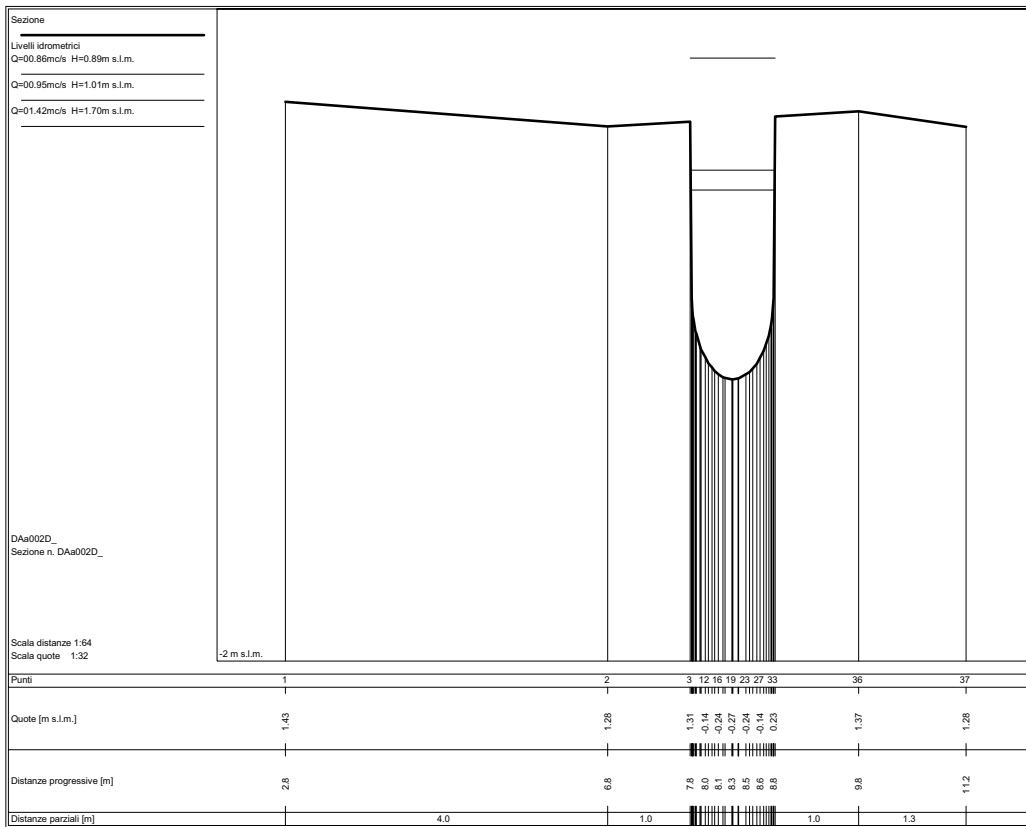
DAA004A_
 Sezione n. DAA004A_
 Scala distanze 1:64
 Scala quote 1:32

Punti	1	2	3	4	5	6	7	9	10	11
Quote [m s.l.m.]	1.05	1.02	0.92	0.73	0.14	-0.17	-0.01	0.44	1.18	0.74
Distanze progressive [m]	2.1	4.2	4.7	5.0	5.4	6.2	7.0	7.3	7.5	9.3
Distanze parziali [m]		2.1	0.5	0.3	0.3	0.9	0.8	0.2	0.3	1.8

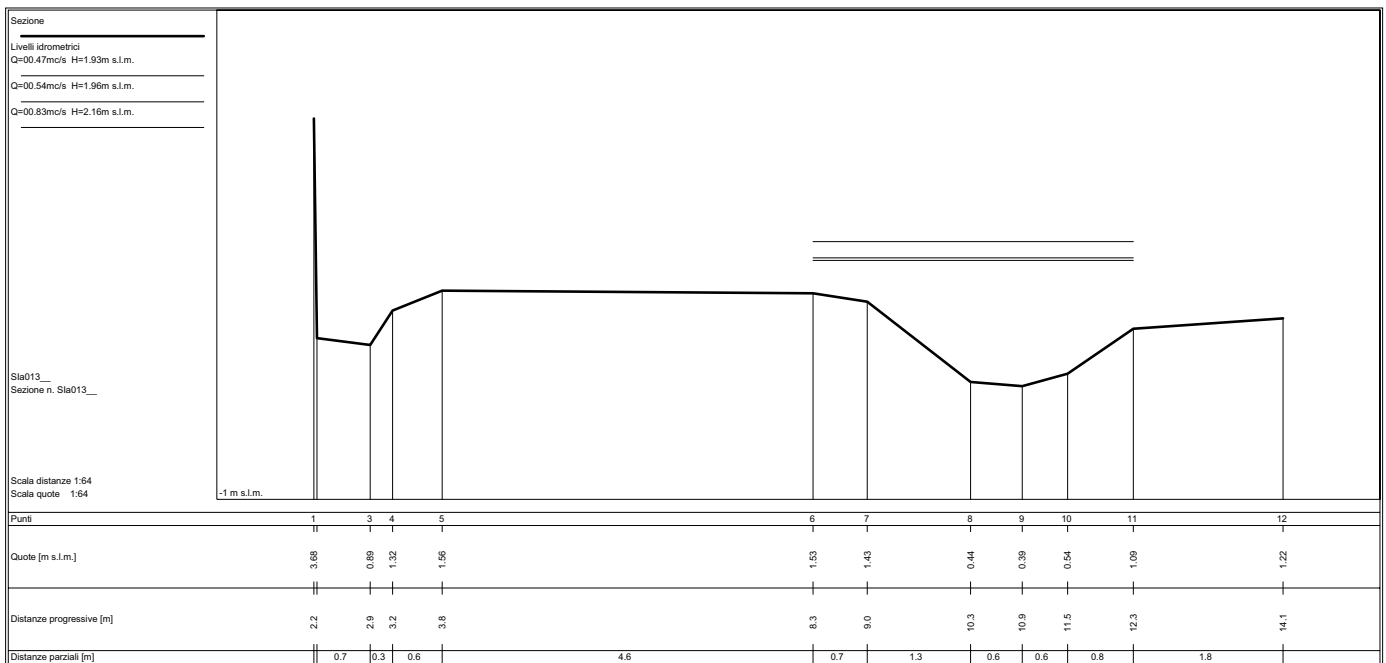
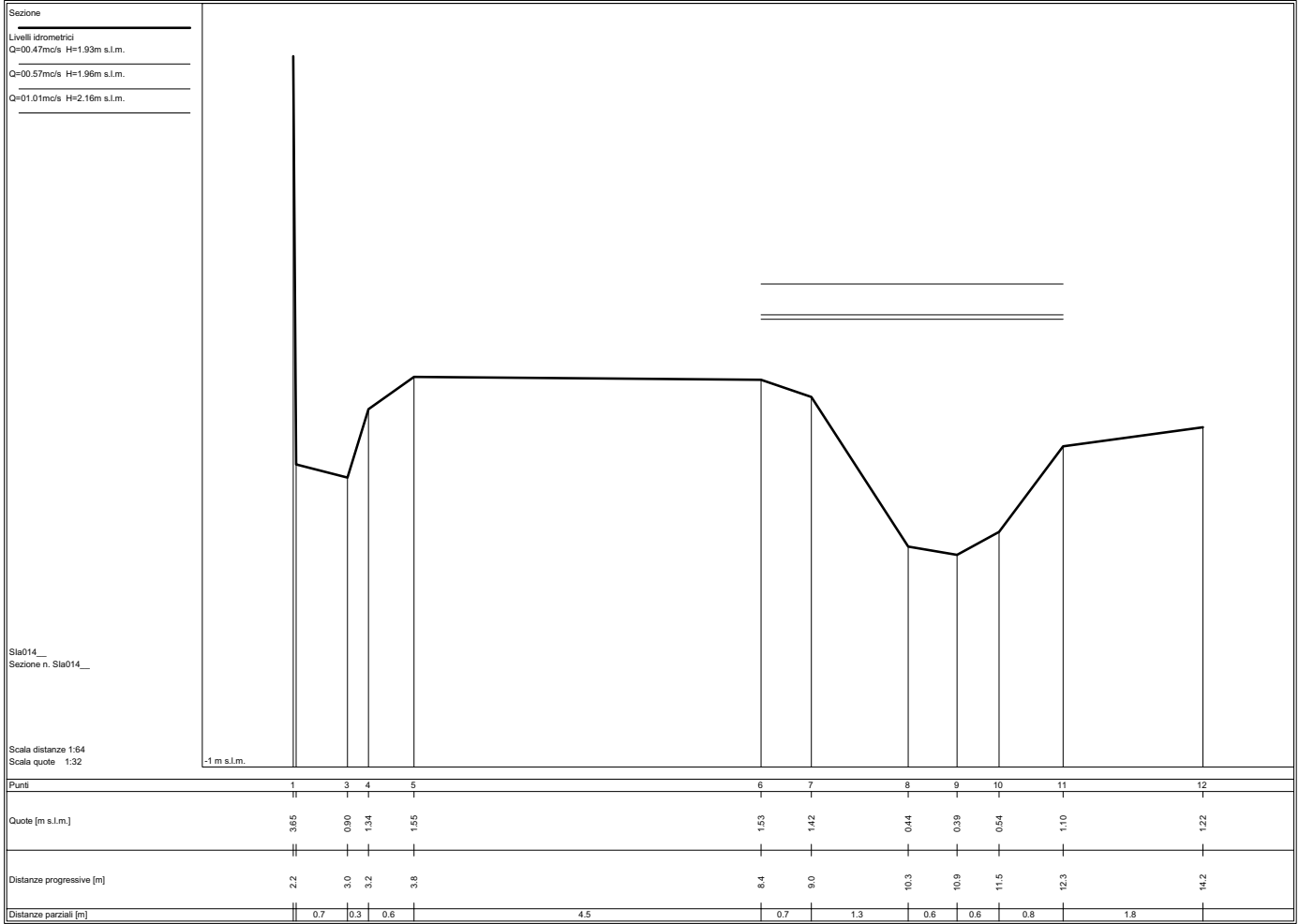








FOSSO SILCIA – RAMO A



Sezione

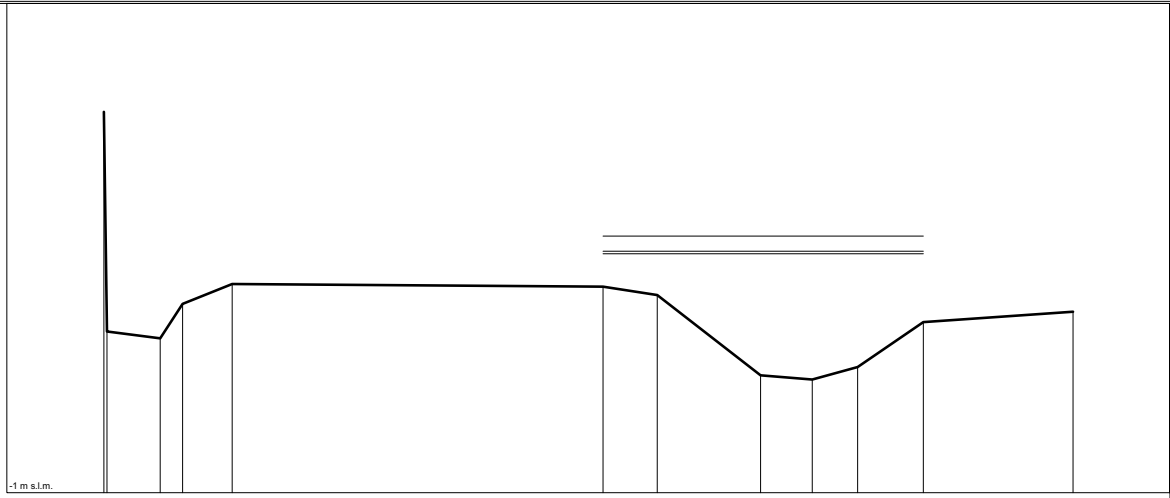
 Livelli idrometrici
 Q=00.55mc/s H=1.93m s.l.m.

 Q=00.65mc/s H=1.96m s.l.m.

 Q=01.10mc/s H=2.15m s.l.m.

Sta012A_
 Sezione n. Sta012A_

Scala distanze 1:64
 Scala quote 1:64



Punti	1	3	4	5	6	7	8	9	10	11	12
Quote [m s.l.m.]	3.88	0.89	1.32	1.95	1.53	1.43	0.44	0.39	0.54	1.09	1.22
Distanze progressive [m]	2.2	2.9	3.2	3.8	8.3	9.0	10.3	10.9	11.5	12.3	14.1
Distanze parziali [m]		0.7	0.3	0.6	4.6	0.7	1.3	0.6	0.6	0.8	1.8

Sezione

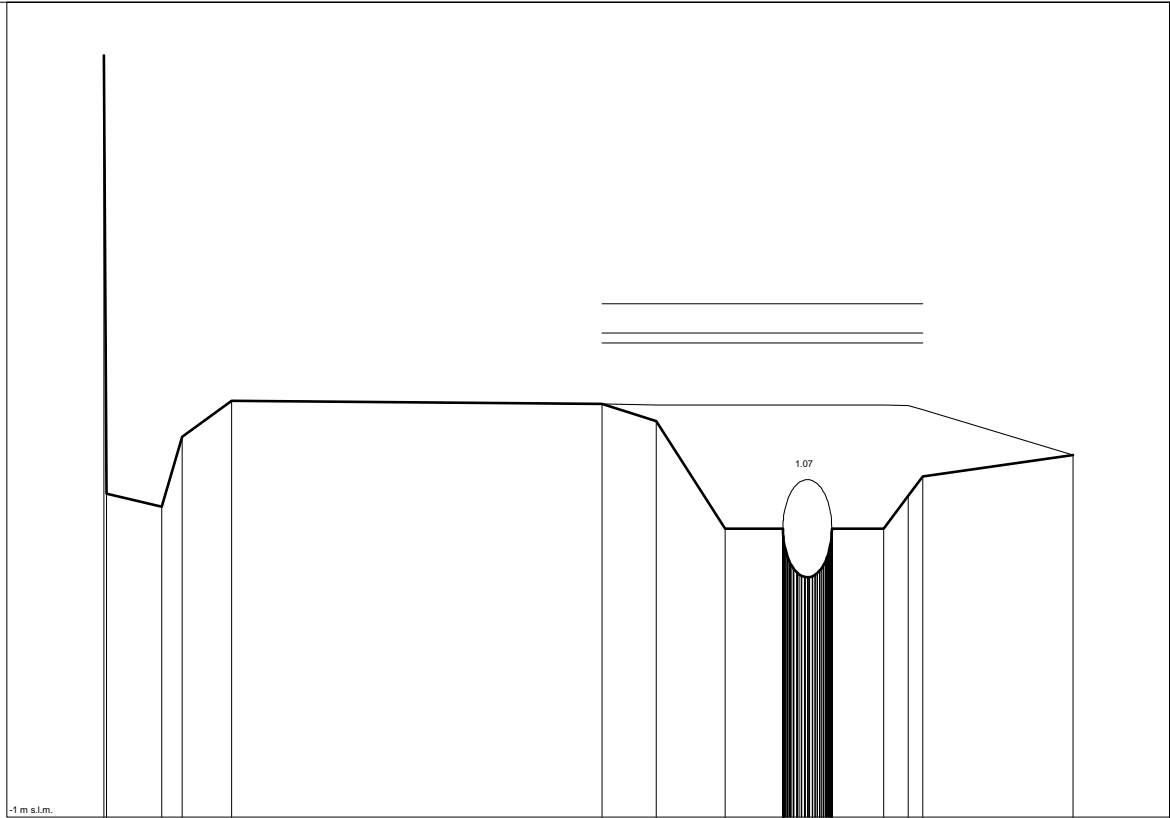
 Ponte
 Livelli idrometrici
 Q=00.55mc/s H=1.91m s.l.m.

 Q=00.66mc/s H=1.97m s.l.m.

 Q=01.10mc/s H=2.15m s.l.m.

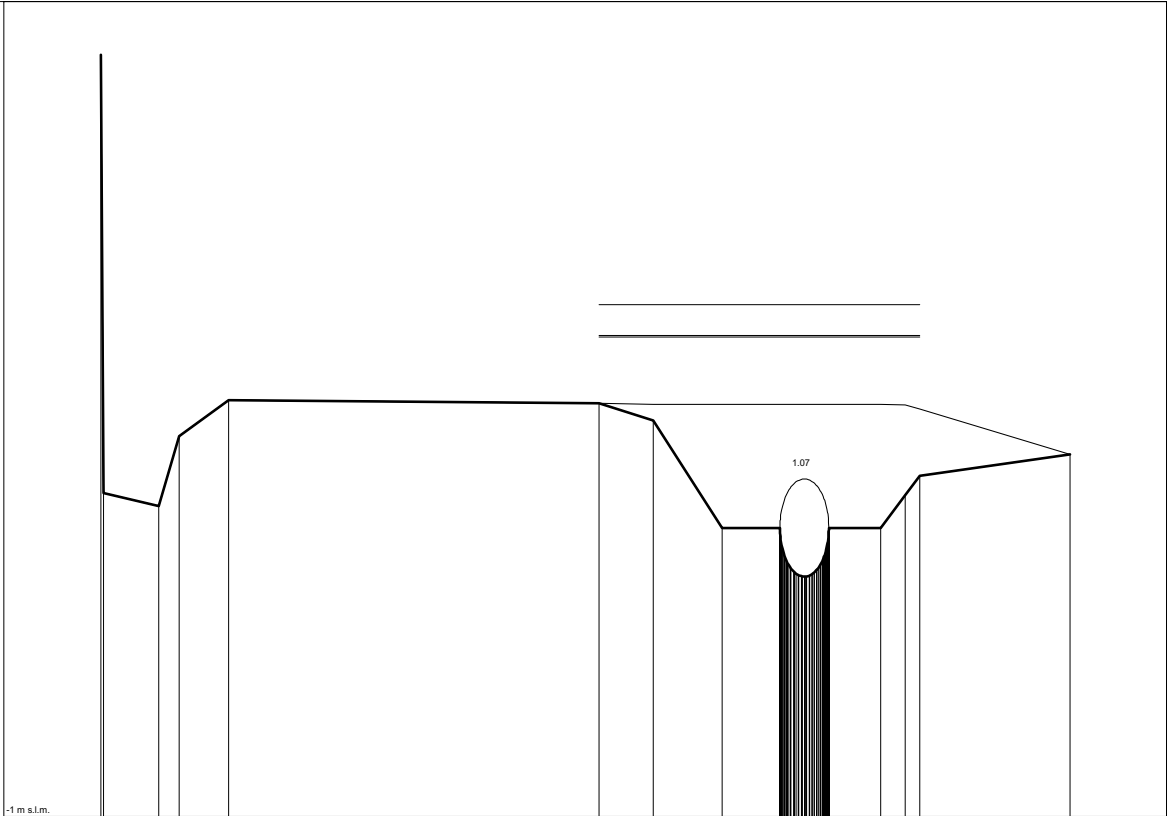
Sta012B_
 Sezione n. Sta012B_

Scala distanze 1:64
 Scala quote 1:32



Punti	1	3	4	5	6	7	8	9	24	33	42	58	59	60	61
Quote [m s.l.m.]	3.67	0.90	1.33	1.95	1.53	1.43	0.77	0.77	0.77	0.50	0.47	0.54	0.77	1.09	1.22
Distanze progressive [m]	2.2	2.9	3.2	3.8	8.3	9.0	9.9	10.6	10.9	10.9	11.1	11.8	12.1	12.3	14.1
Distanze parziali [m]		0.7	0.3	0.6	4.5	0.7	0.8	0.7	0.6	0.3	0.2	0.6	0.3	0.2	1.8

Sezione
 Ponte
 Livelli idrometrici
 Q=00.53mc/s H=1.94m s.l.m.
 Q=00.67mc/s H=1.95m s.l.m.
 Q=01.07mc/s H=2.14m s.l.m.

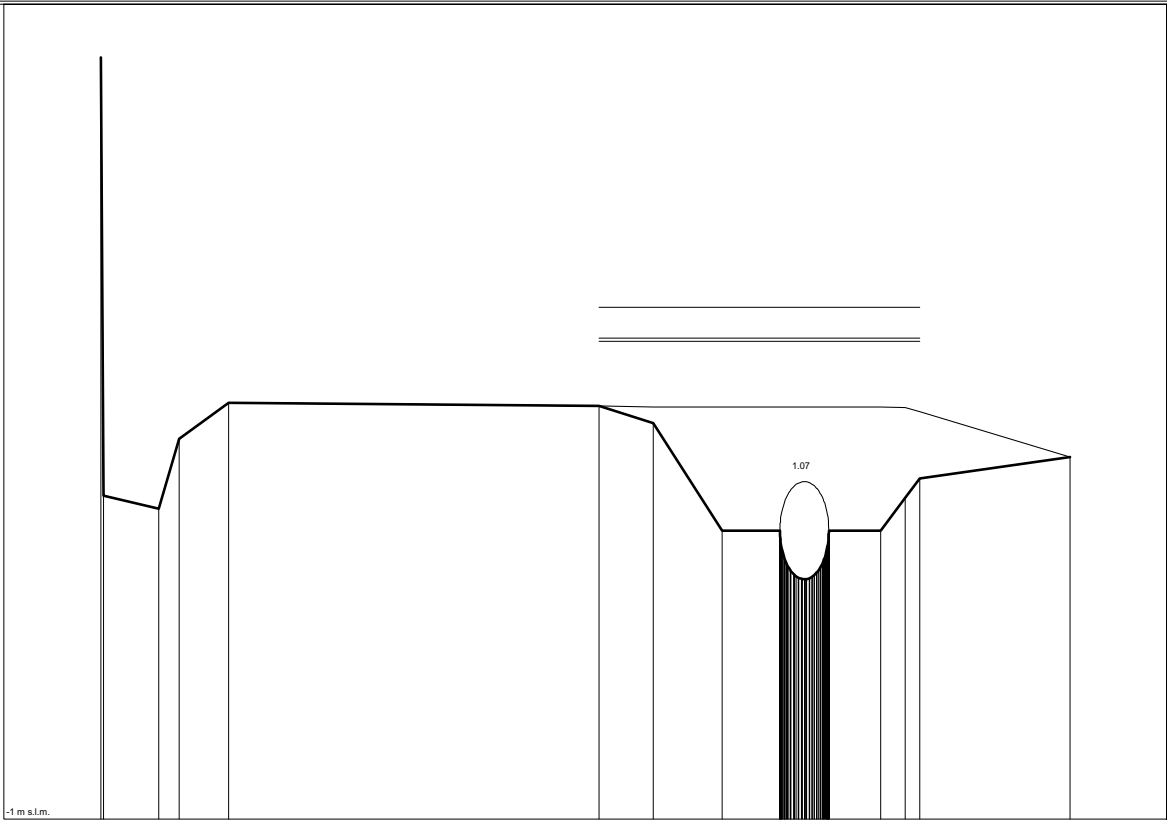


Stia012CA
 Sezione n. Stia012CA

Scala distanze 1:64
 Scala quote 1:32

Punti	1	3	4	5	6	7	8	9	24	33	42	58	59	60	61
Quote [m s.l.m.]	3.67	0.90	1.33	1.56	1.53	1.43	0.77	0.77	0.60	0.47	0.54	0.77	0.97	1.09	1.22
Distanze progressive [m]	2.2	2.9	3.2	3.8	8.3	9.0	9.9	10.9	10.9	10.9	11.1	11.8	12.1	12.3	14.1
Distanze parziali [m]	0.7	0.3	0.6	4.5	0.7	0.8	0.7	0.6	0.3	0.3	1.8				

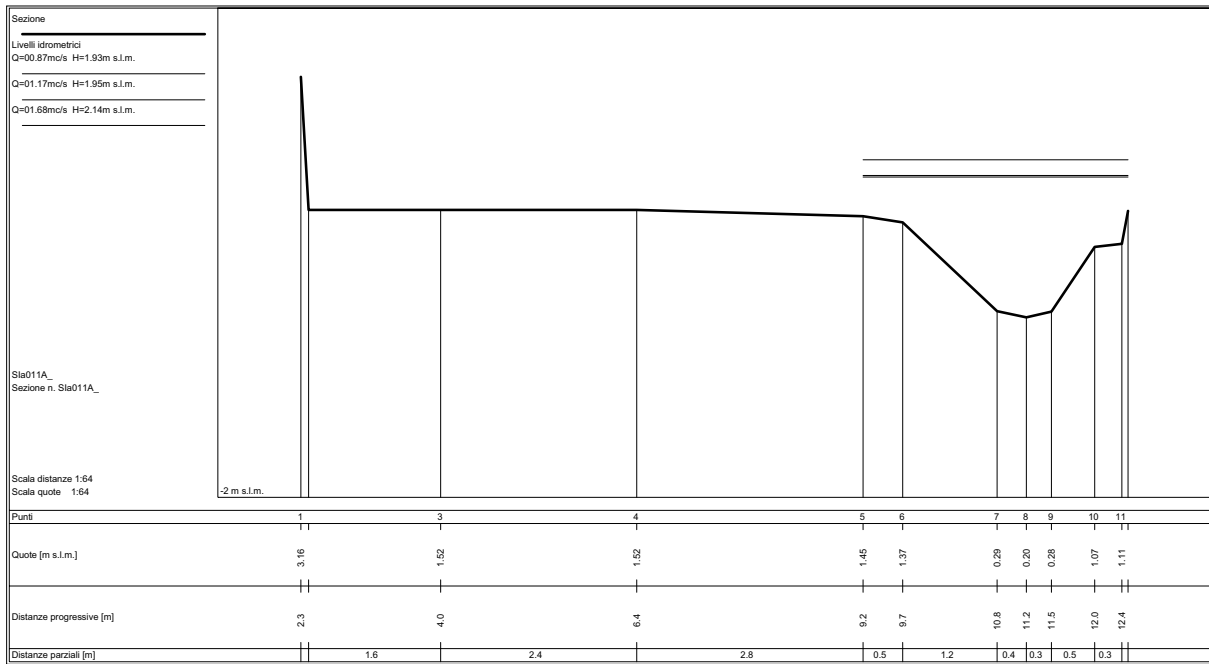
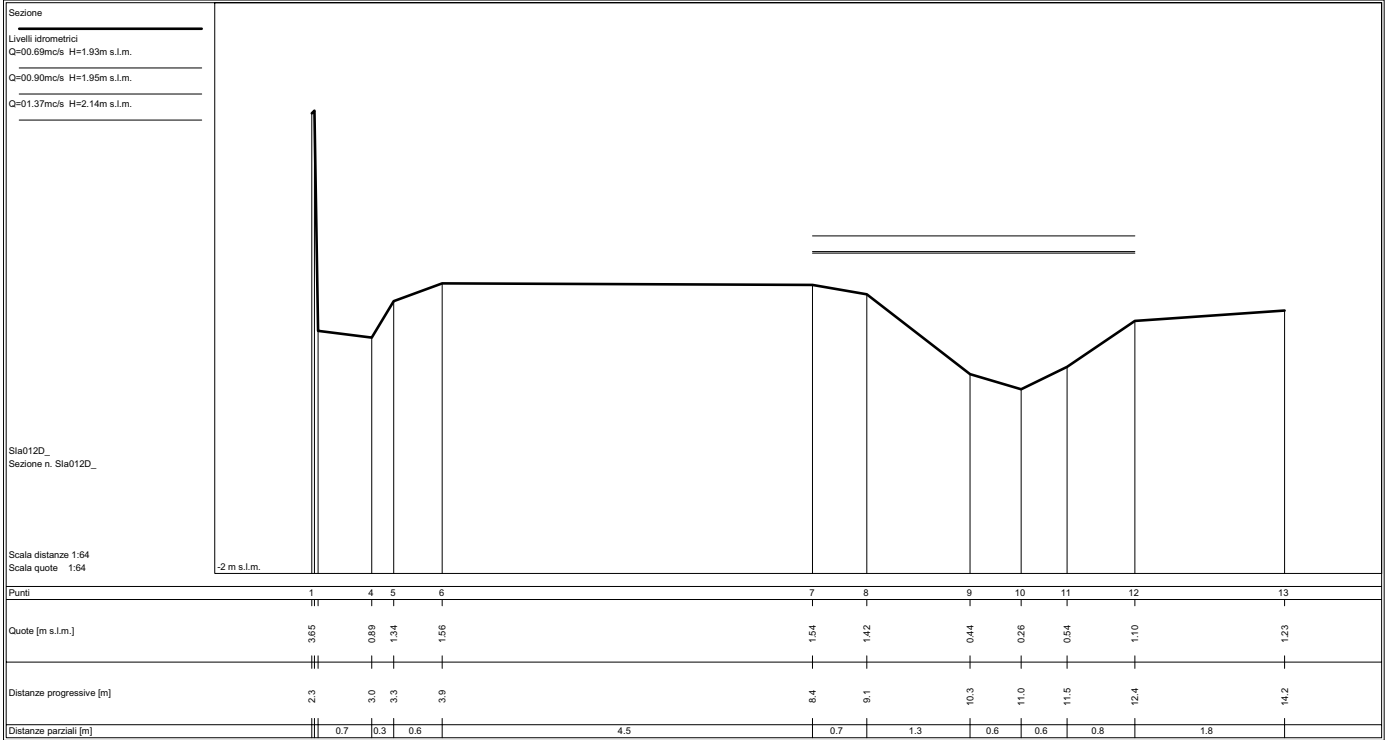
Sezione
 Ponte
 Livelli idrometrici
 Q=00.54mc/s H=1.93m s.l.m.
 Q=00.66mc/s H=1.95m s.l.m.
 Q=01.07mc/s H=2.14m s.l.m.

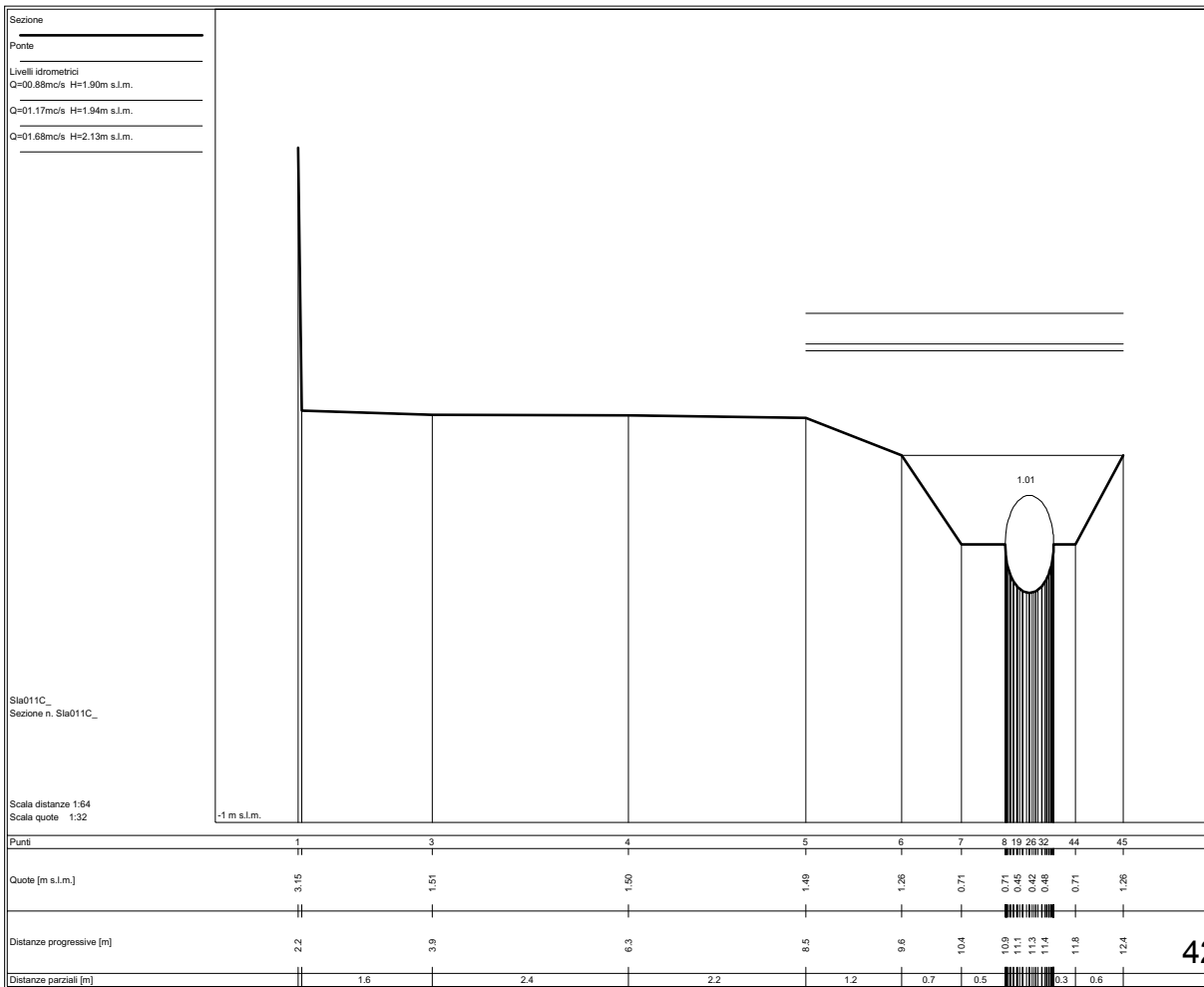



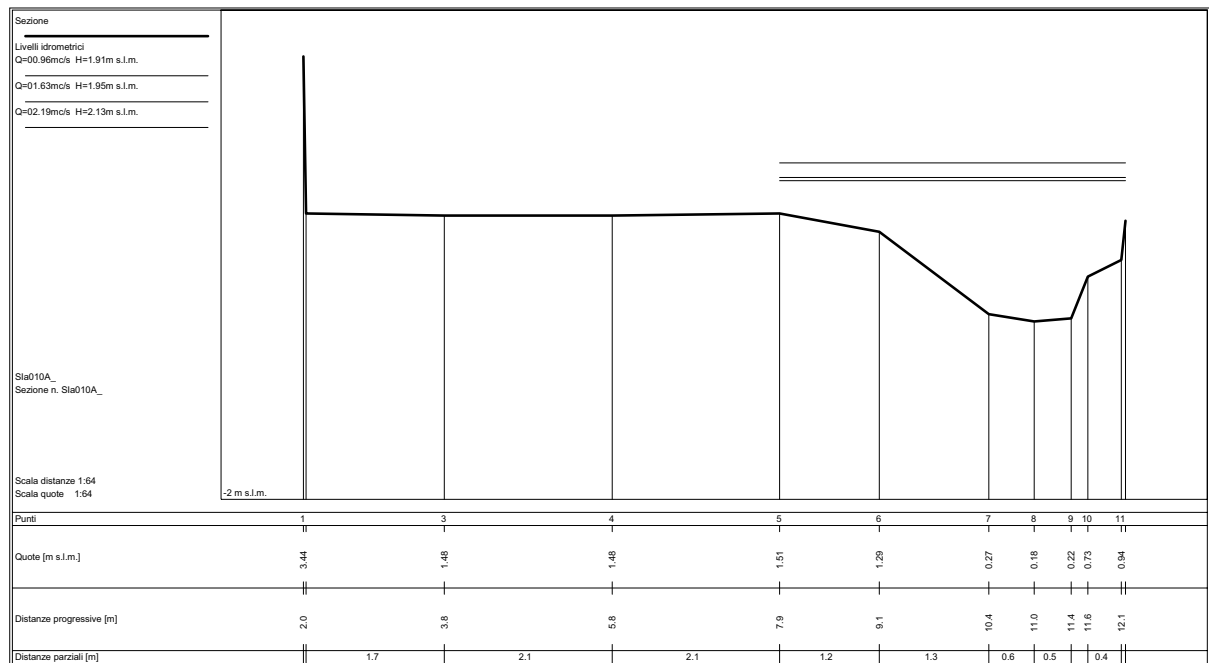
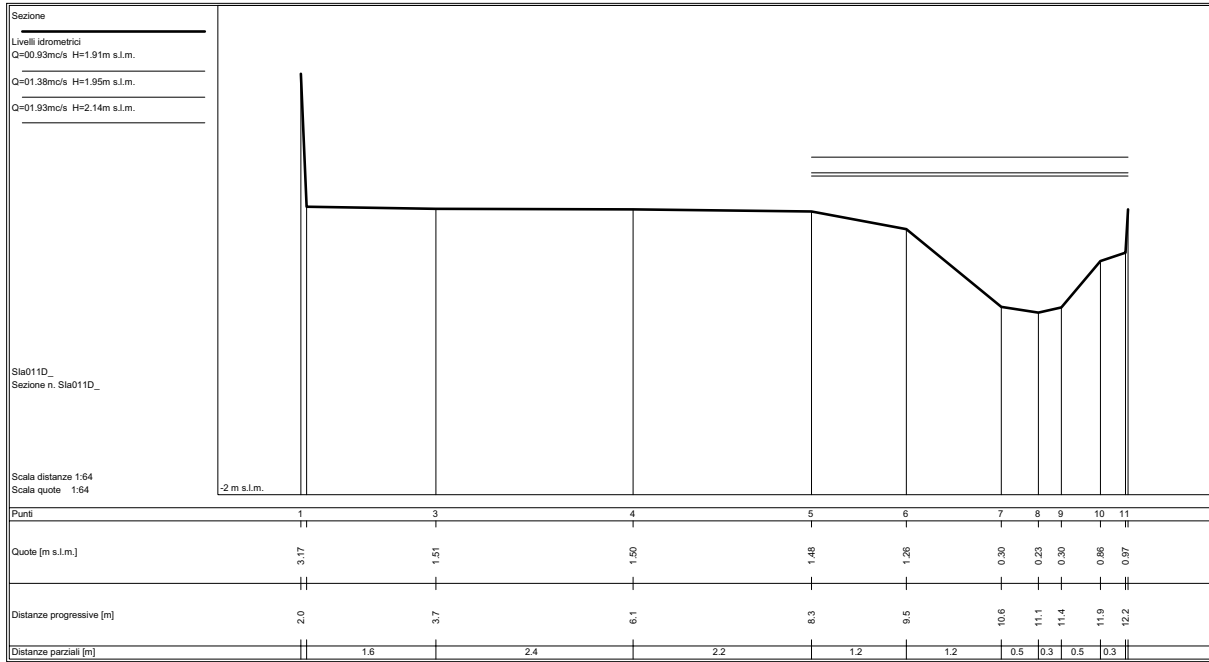
Stia012C_
 Sezione n. Stia012C_

Scala distanze 1:64
 Scala quote 1:32

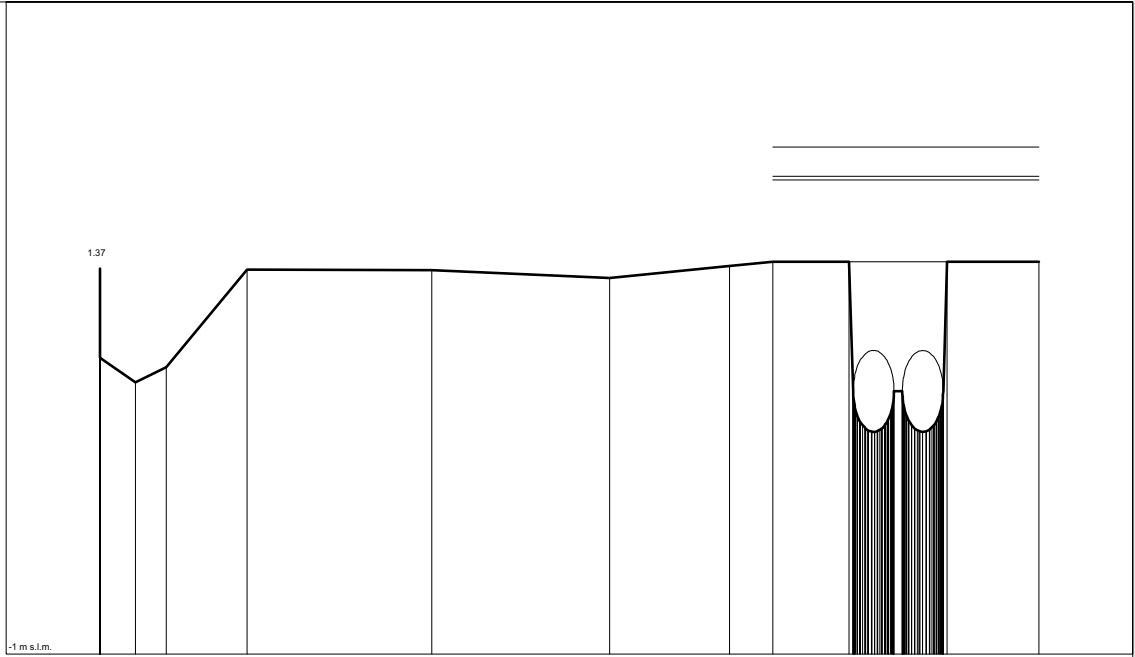
Punti	1	3	4	5	6	7	8	9	24	33	42	58	59	60	61
Quote [m s.l.m.]	3.67	0.90	1.33	1.56	1.53	1.43	0.77	0.77	0.60	0.47	0.54	0.77	0.97	1.09	1.22
Distanze progressive [m]	2.2	2.9	3.2	3.8	8.3	9.0	9.9	10.9	10.9	10.9	11.1	11.8	12.1	12.3	
Distanze parziali [m]	0.7	0.3	0.6	4.5	0.7	0.8	0.7	0.6	0.3	0.3	1.8				







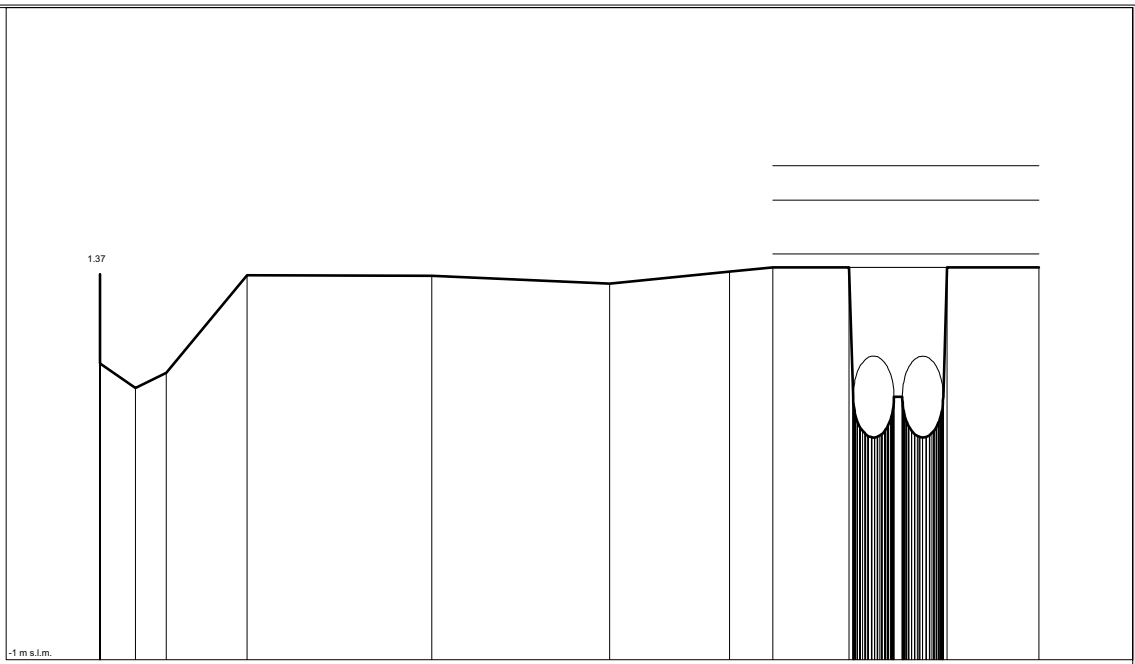
Sezione
 Ponte
 Livelli idrometrici
 Q=00.96mc/s H=1.91m s.l.m.
 Q=01.63mc/s H=1.93m s.l.m.
 Q=02.19mc/s H=2.11m s.l.m.



Sta010B_
 Sezione n. Sta010B_
 Scala distanze 1:64
 Scala quote 1:32

Punti	1	6	7	8	9	10	11	12	13	25	34	44	55	67	75	87	92
Quote [m s.l.m.]	1.37	0.67	0.76	1.36	1.35	1.31	1.38	1.41	1.41	0.40	0.37	0.54	0.37	0.37	0.38	0.57	1.41
Distanze progressive [m]	2.0	2.4	2.8	3.8	6.1	8.2	9.7	10.2	11.2	11.3	11.5	11.6	11.8	12.0	12.2	12.3	13.5
Distanze parziali [m]	0.4	0.4	1.0	2.3	2.2	1.5	0.5	0.9	0.1	0.1	0.2	0.2	0.2	0.2	0.2	0.1	1.1

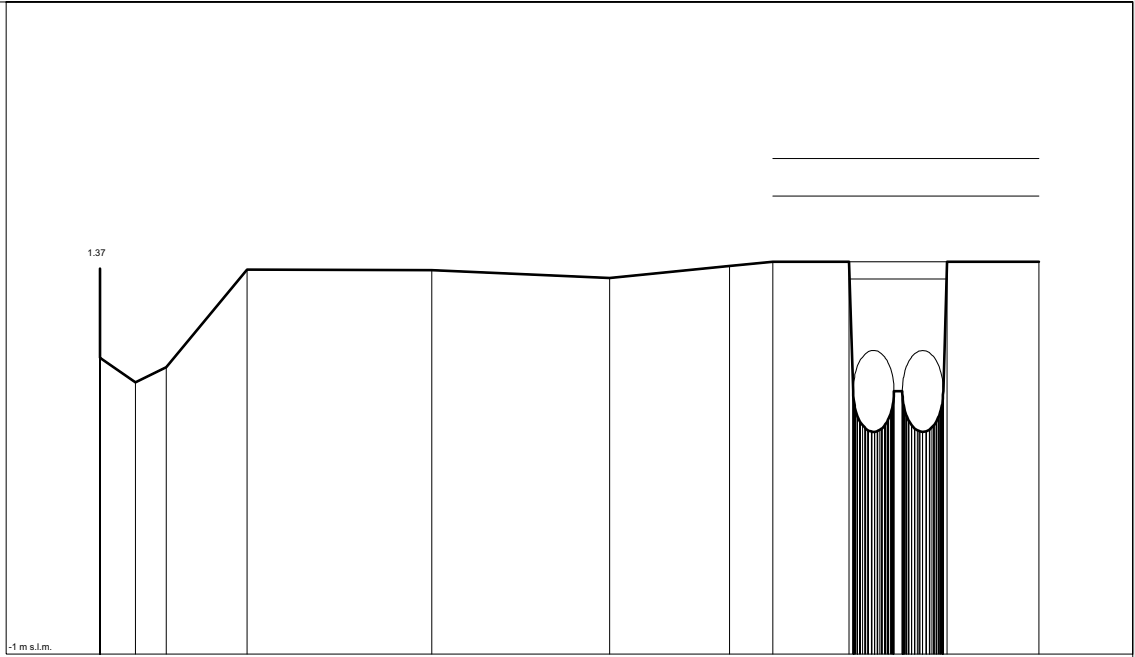
Sezione
 Ponte
 Livelli idrometrici
 Q=00.95mc/s H=1.49m s.l.m.
 Q=01.39mc/s H=1.82m s.l.m.
 Q=02.20mc/s H=2.03m s.l.m.



Sta010CA
 Sezione n. Sta010CA
 Scala distanze 1:64
 Scala quote 1:32

Punti	1	6	7	8	9	10	11	12	13	25	34	44	55	67	75	87	92
Quote [m s.l.m.]	1.37	0.67	0.76	1.36	1.35	1.31	1.38	1.41	1.41	0.40	0.37	0.54	0.37	0.37	0.38	0.57	1.41
Distanze progressive [m]	2.0	2.4	2.8	3.8	6.1	8.2	9.7	10.2	11.2	11.3	11.5	11.6	11.8	12.0	12.2	12.3	13.5
Distanze parziali [m]	0.4	0.4	1.0	2.3	2.2	1.5	0.5	0.9	0.1	0.1	0.2	0.2	0.2	0.2	0.2	0.1	1.1

Sezione
 Ponte
 Livelli idrometrici
 Q=00.95mc/s H=1.30m s.l.m.
 Q=01.38mc/s H=1.81m s.l.m.
 Q=02.20mc/s H=2.04m s.l.m.

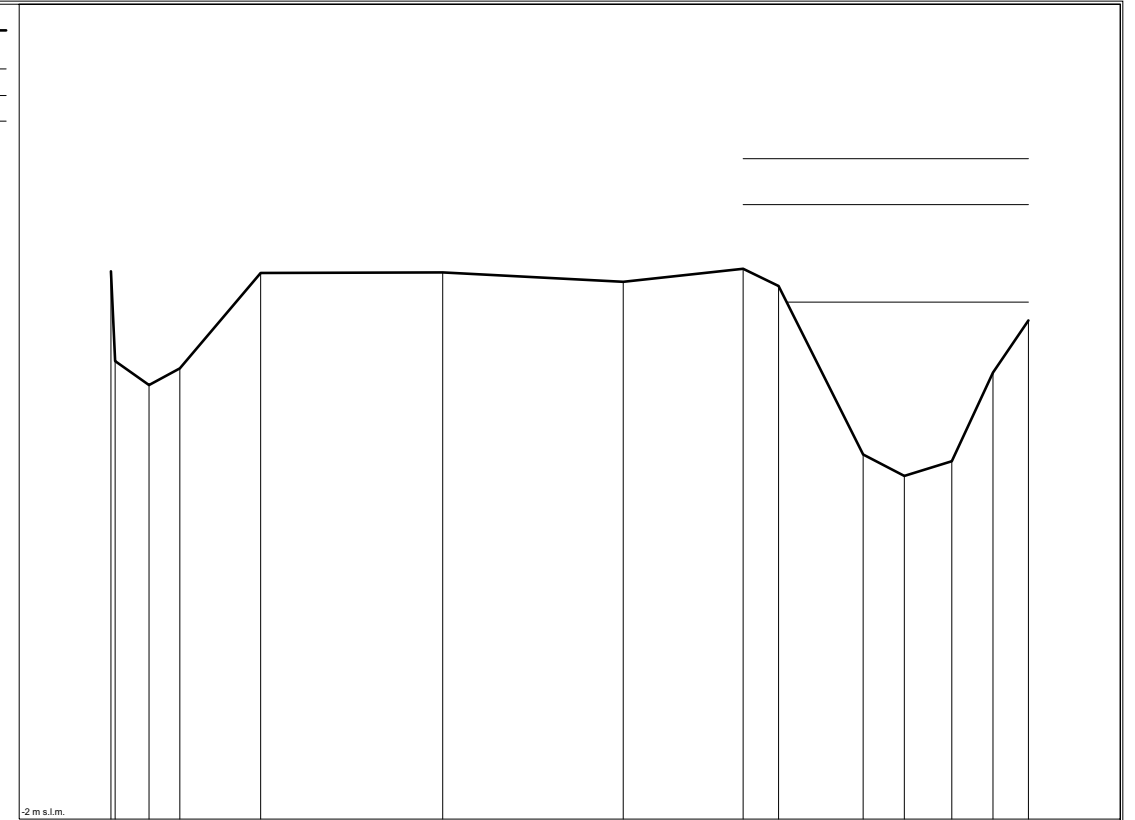


Stao10C_
 Sezione n. Stao10C_

Scala distanze 1:64
 Scala quote 1:32

Punti	1	6	7	8	9	10	11	12	13	25	34	44	55	67	75	87	92
Quote [m s.l.m.]	1.37	0.67	0.76	1.36	1.35	1.31	1.38	1.41	1.41	0.40	0.37	0.64	0.54	0.37	0.38	0.57	1.41
Distanze progressive [m]	2.0	2.4	2.8	3.8	6.1	8.2	9.7	10.2	11.2	11.3	11.5	11.6	11.8	12.0	12.2	12.3	13.5
Distanze parziali [m]	0.4	0.4	1.0	2.3	2.2	1.5	0.5	0.9	0.1	0.1	0.2	0.2	0.2	0.2	0.2	0.1	1.1

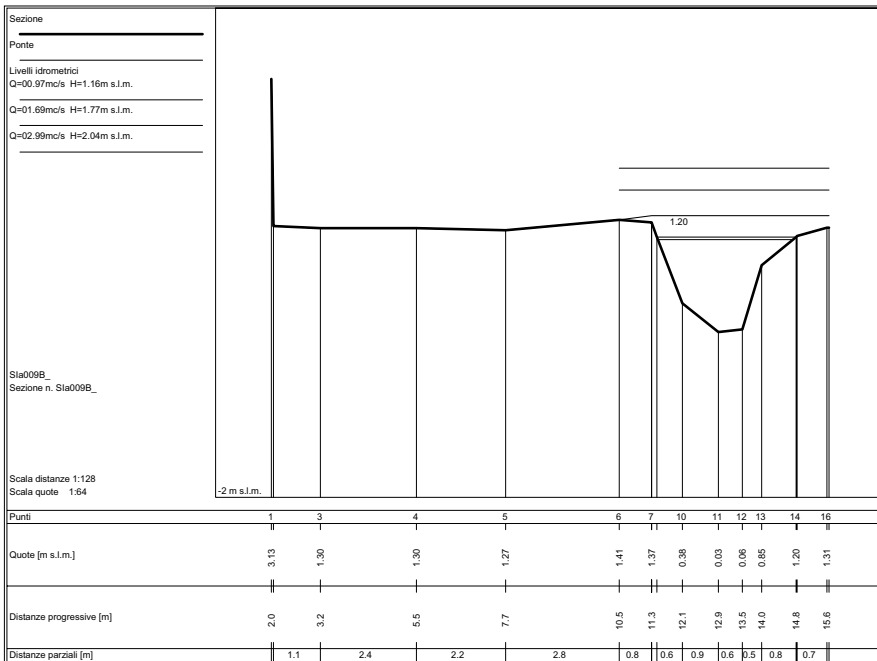
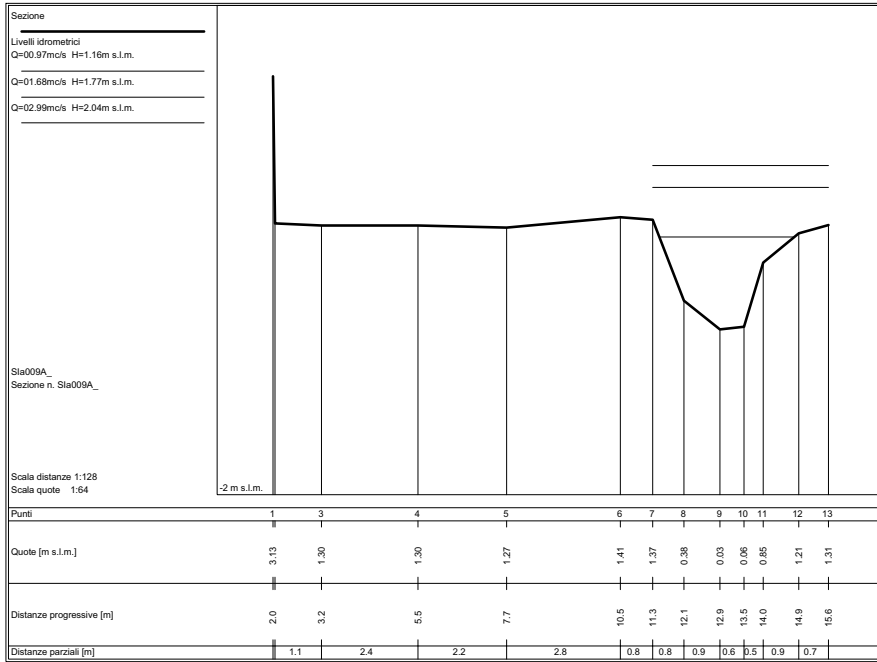
Sezione
 Livelli idrometrici
 Q=00.95mc/s H=1.17m s.l.m.
 Q=01.48mc/s H=1.77m s.l.m.
 Q=02.60mc/s H=2.05m s.l.m.

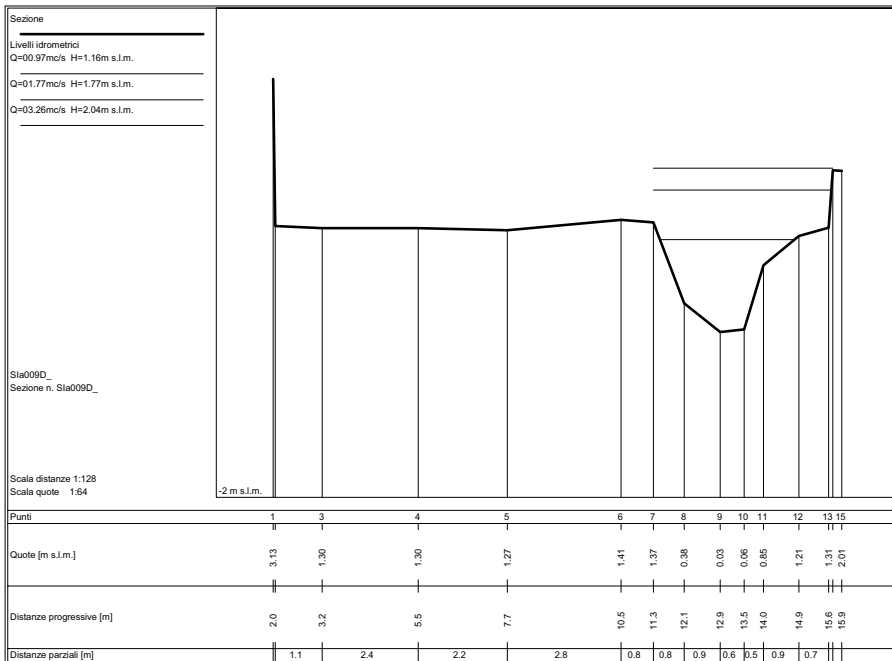
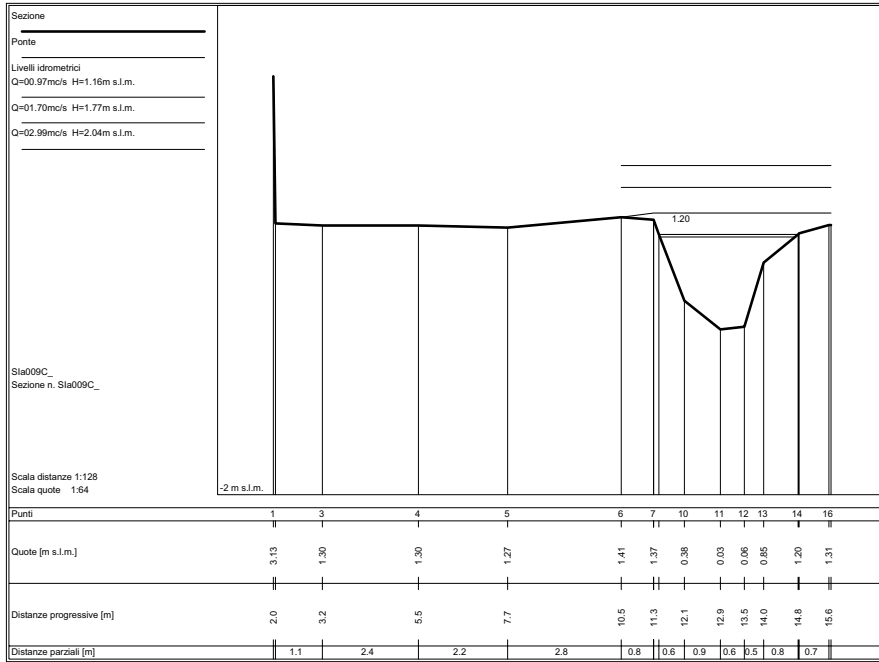


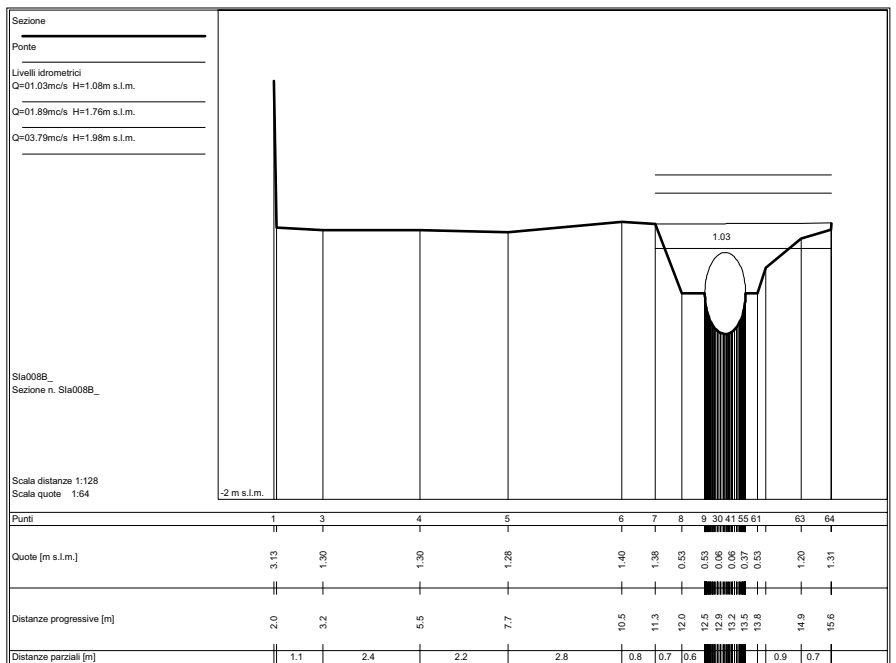
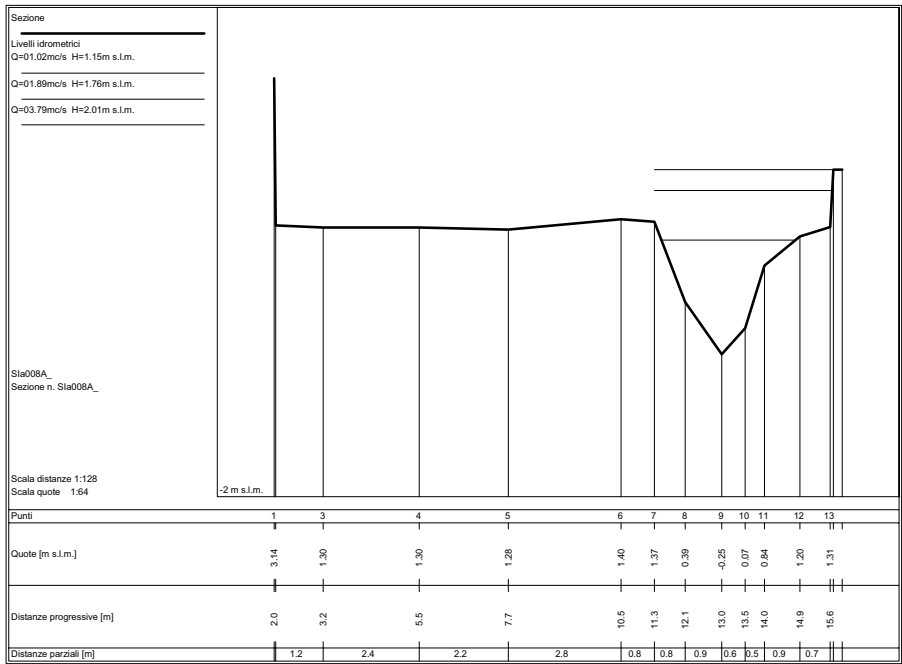
Stao10D_
 Sezione n. Stao10D_

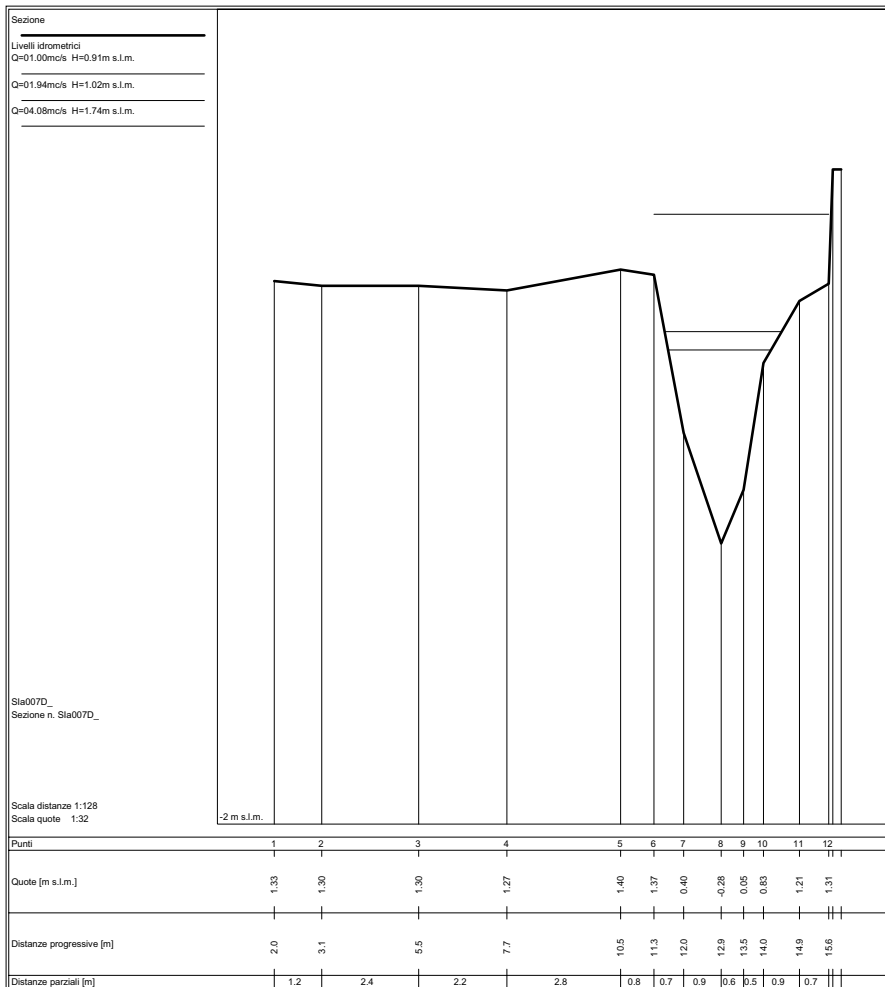
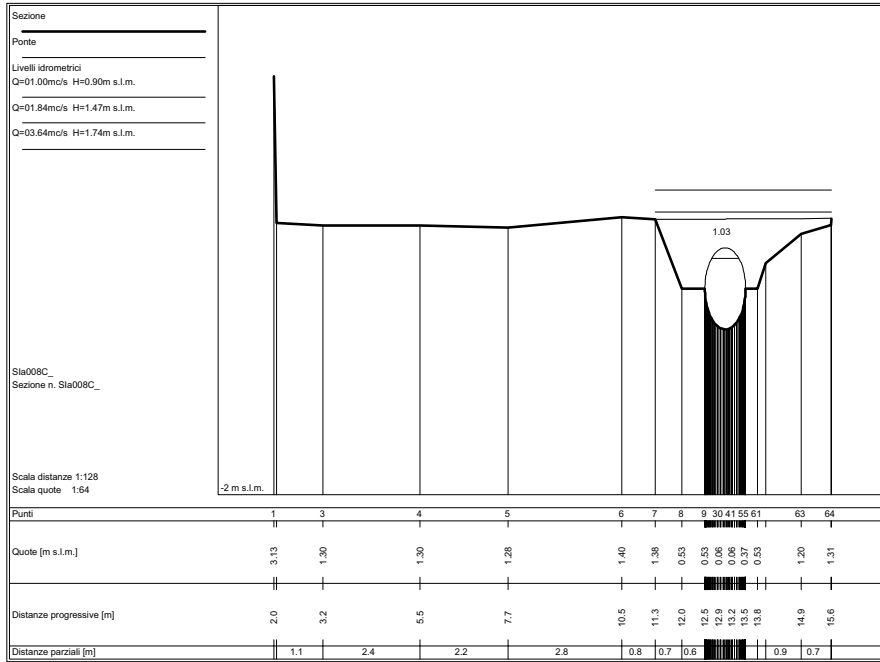
Scala distanze 1:64
 Scala quote 1:32

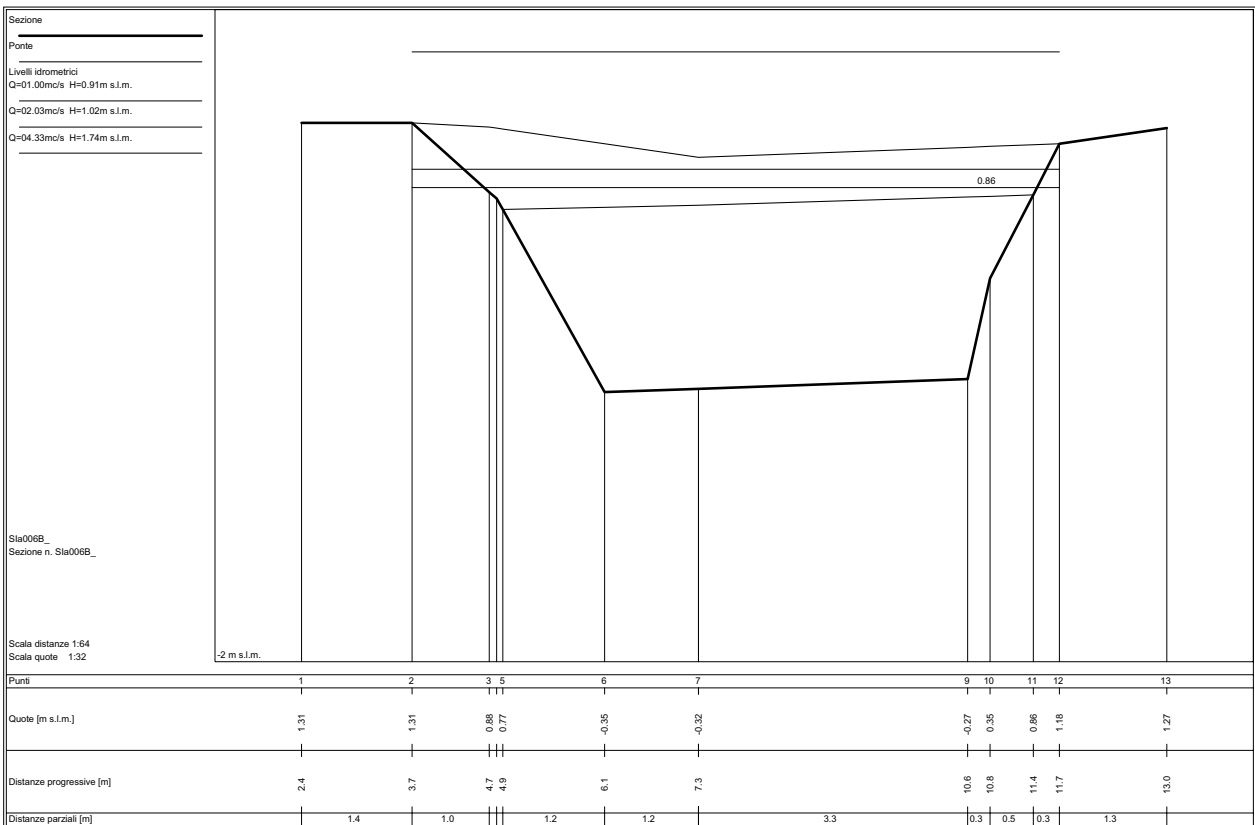
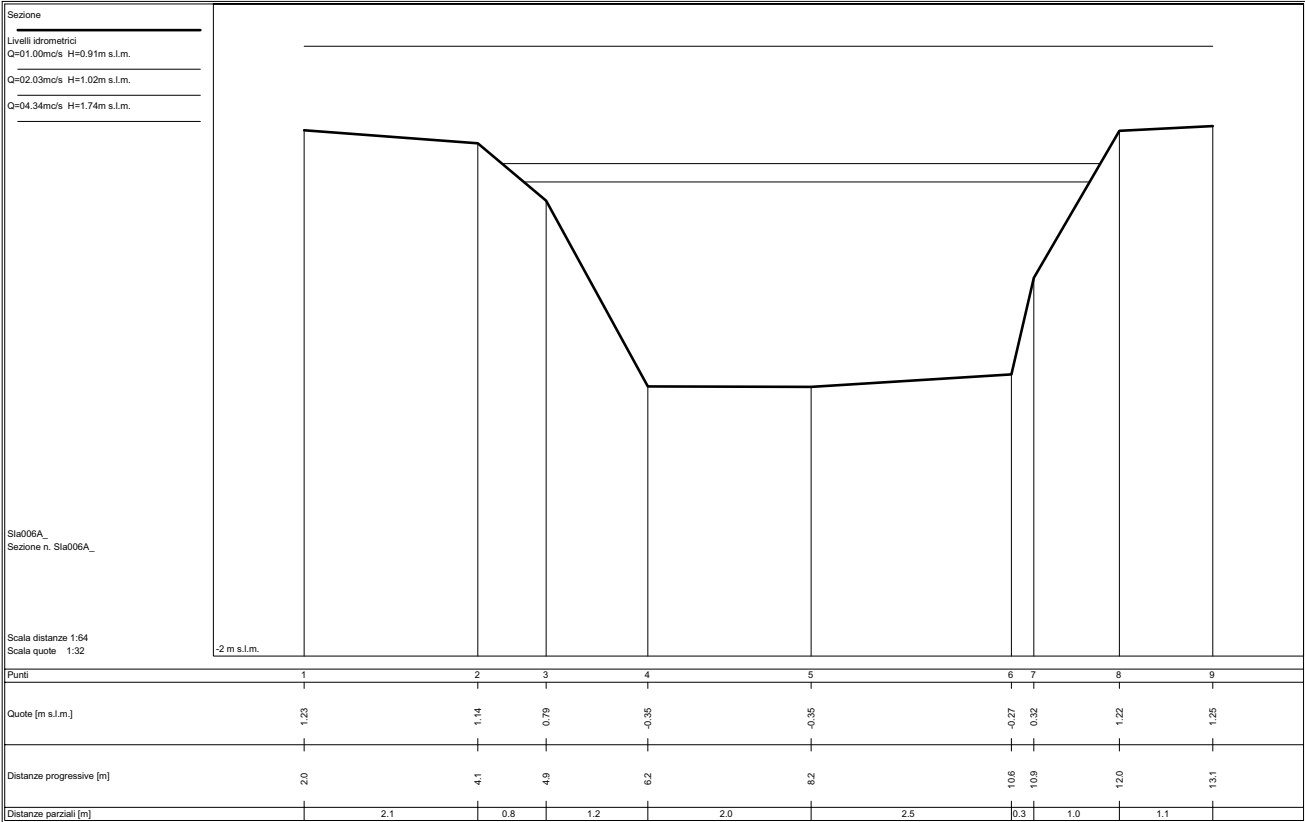
Punti	1	3	4	5	6	7	8	9	10	11	12	13	14
Quote [m s.l.m.]	1.36	0.66	0.76	1.35	1.35	1.30	1.38	1.27	0.24	0.11	0.19	0.74	1.06
Distanze progressive [m]	1.9	2.4	2.8	3.8	6.0	8.2	9.7	10.1	11.2	11.7	12.3	12.8	13.2
Distanze parziali [m]	0.4	0.4	1.0	2.2	2.2	1.5	0.4	1.0	0.5	0.6	0.5	0.4	0.4

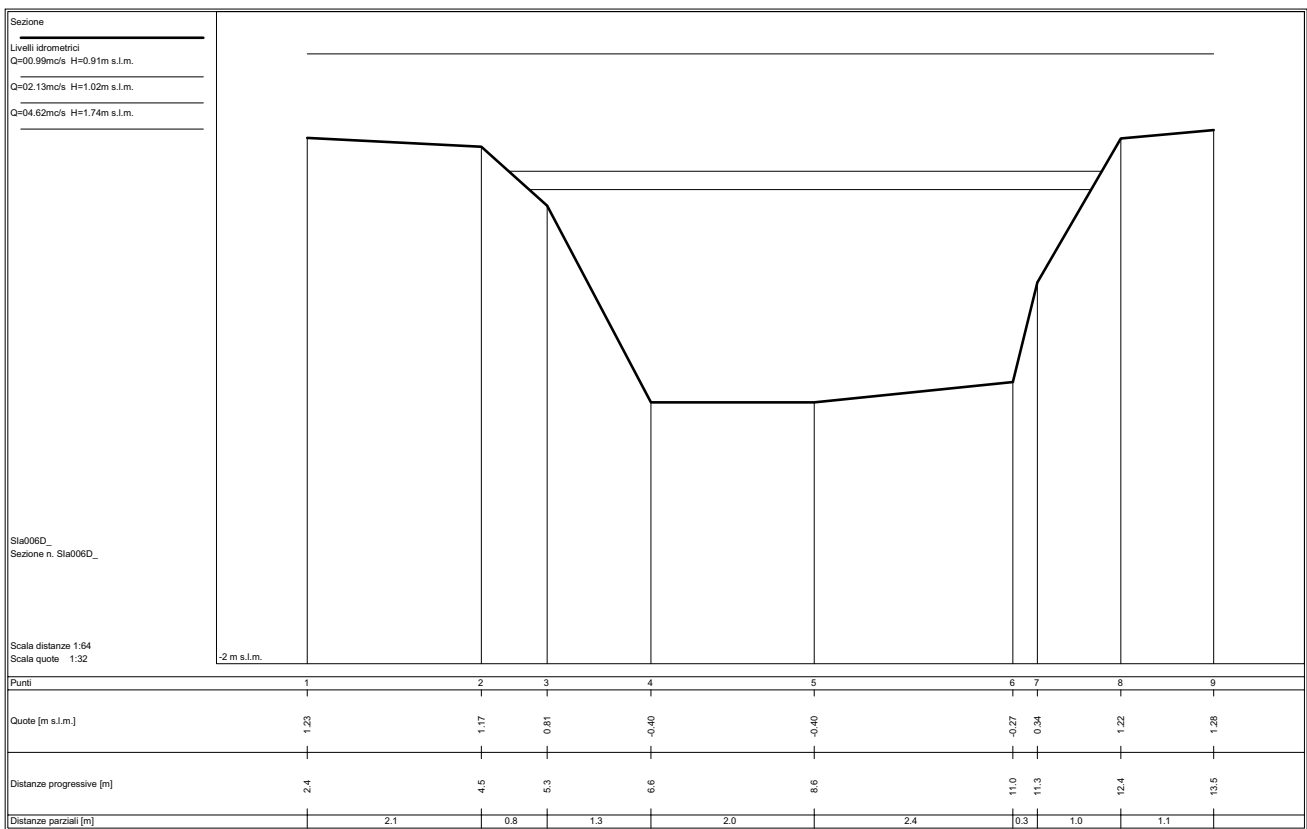
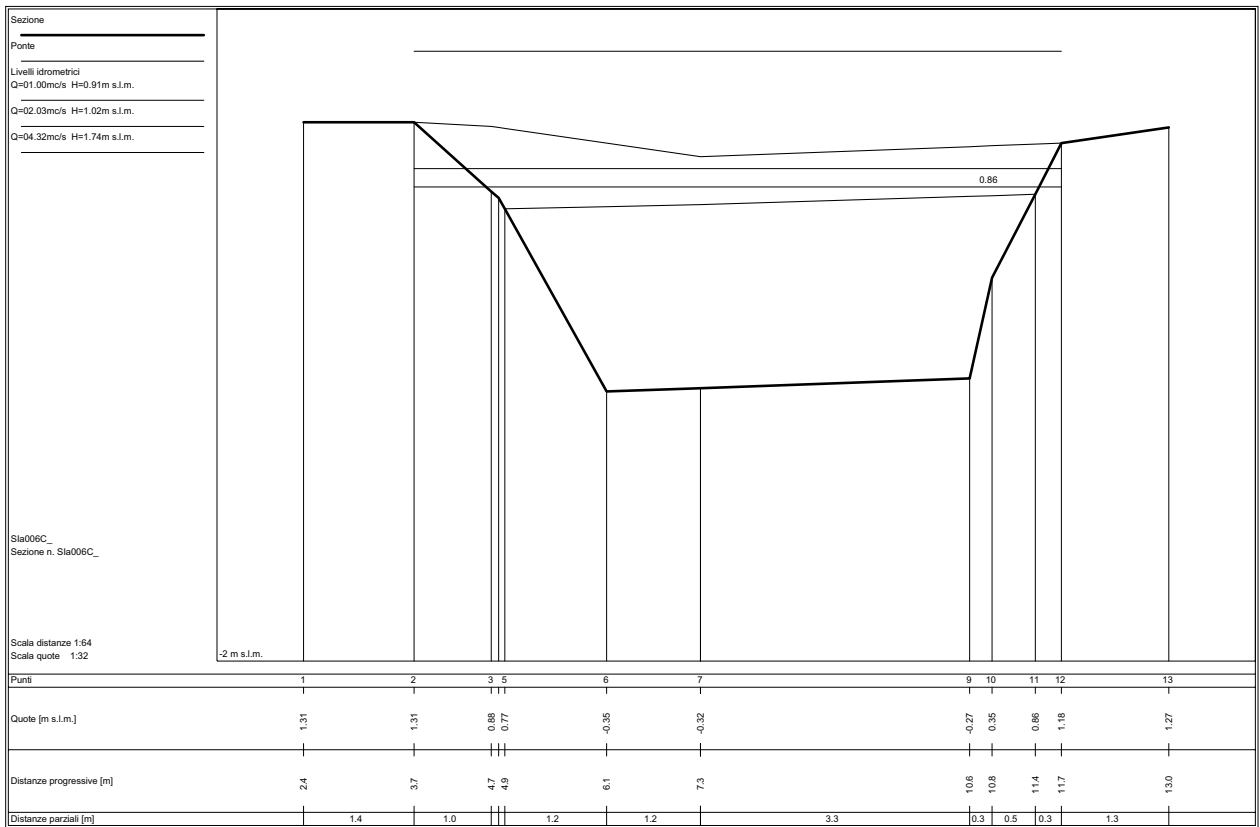


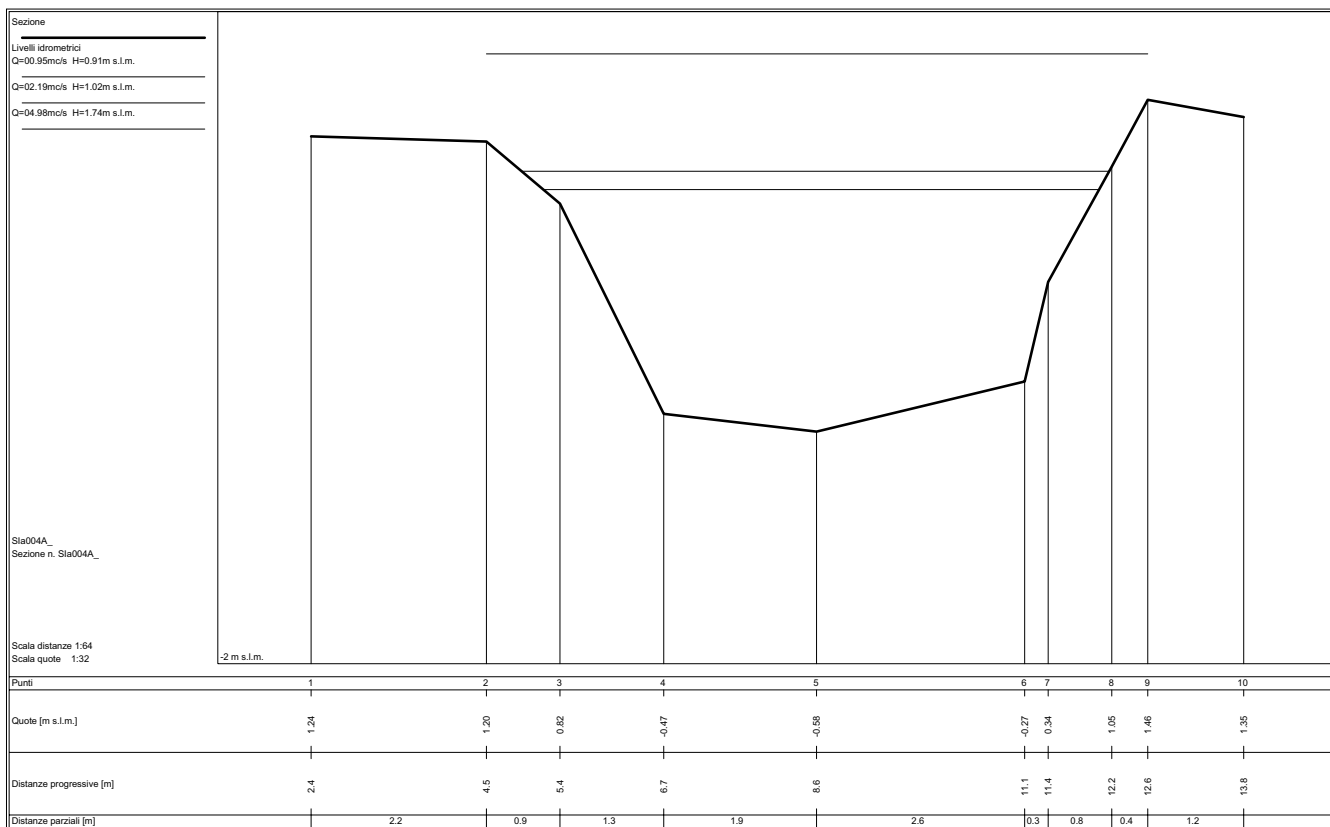
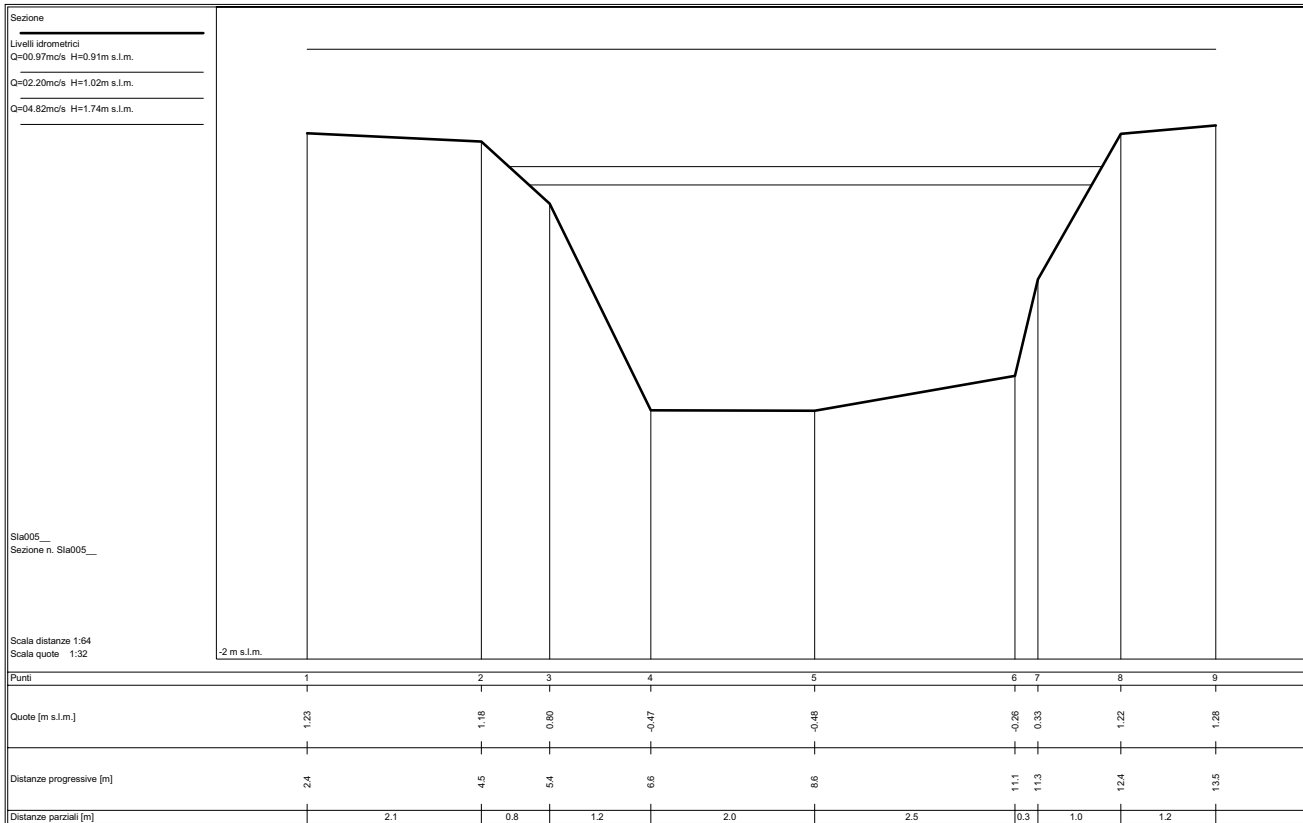


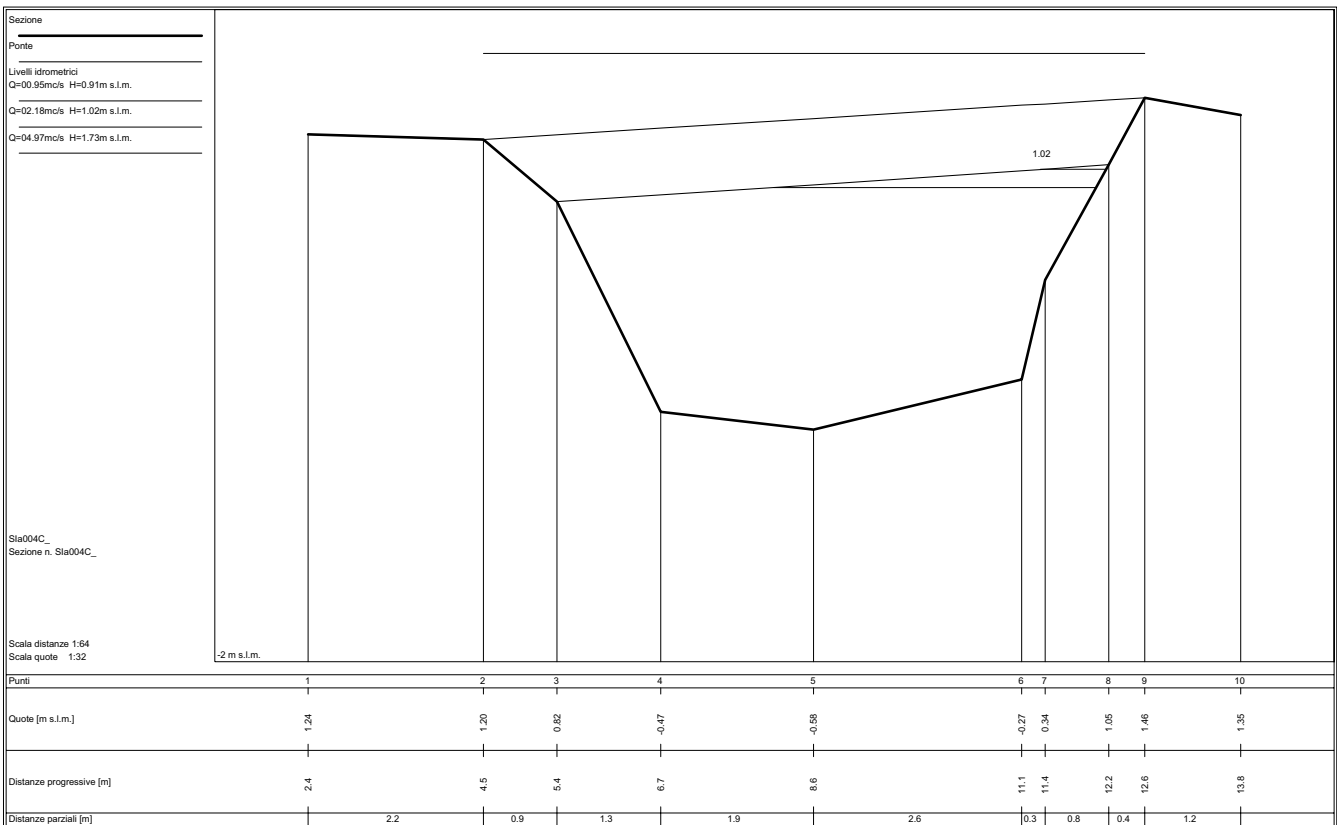
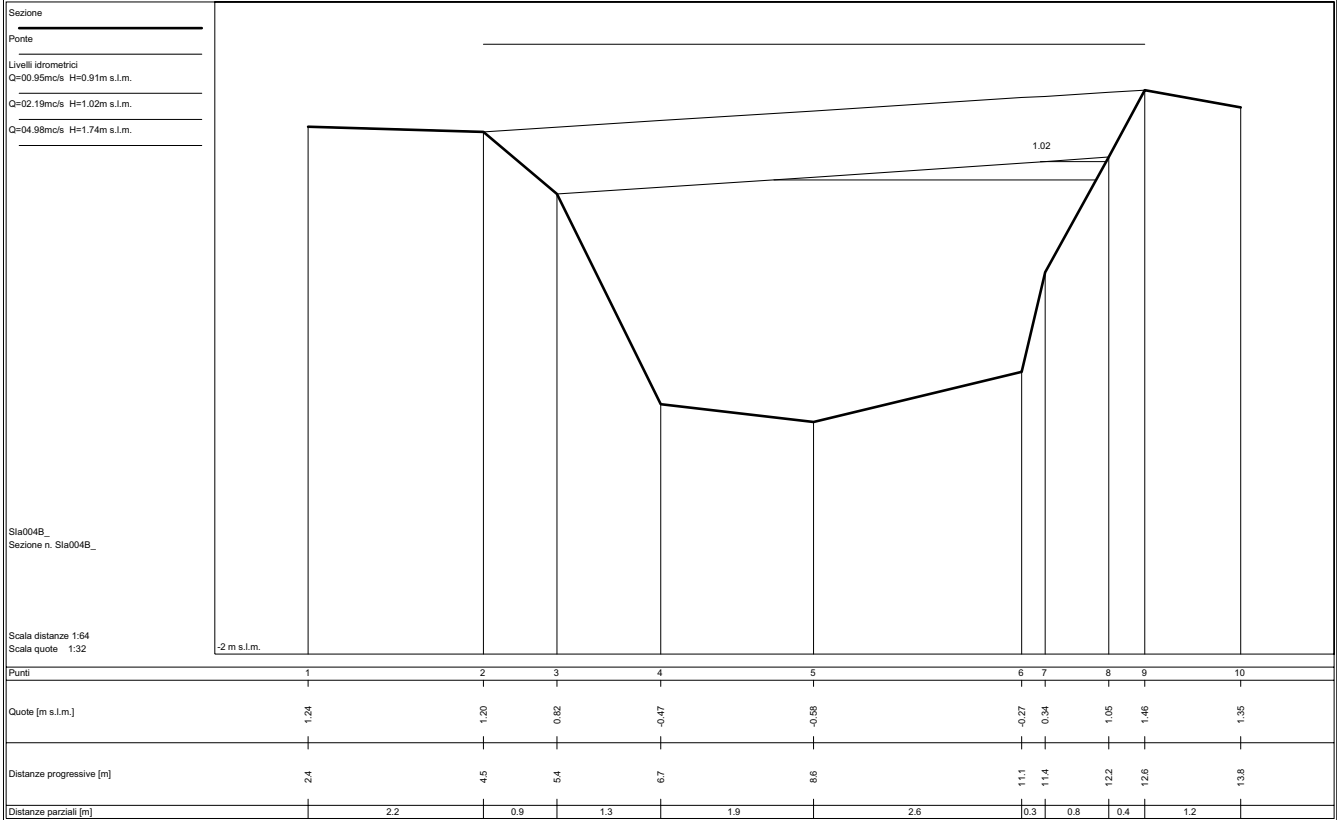


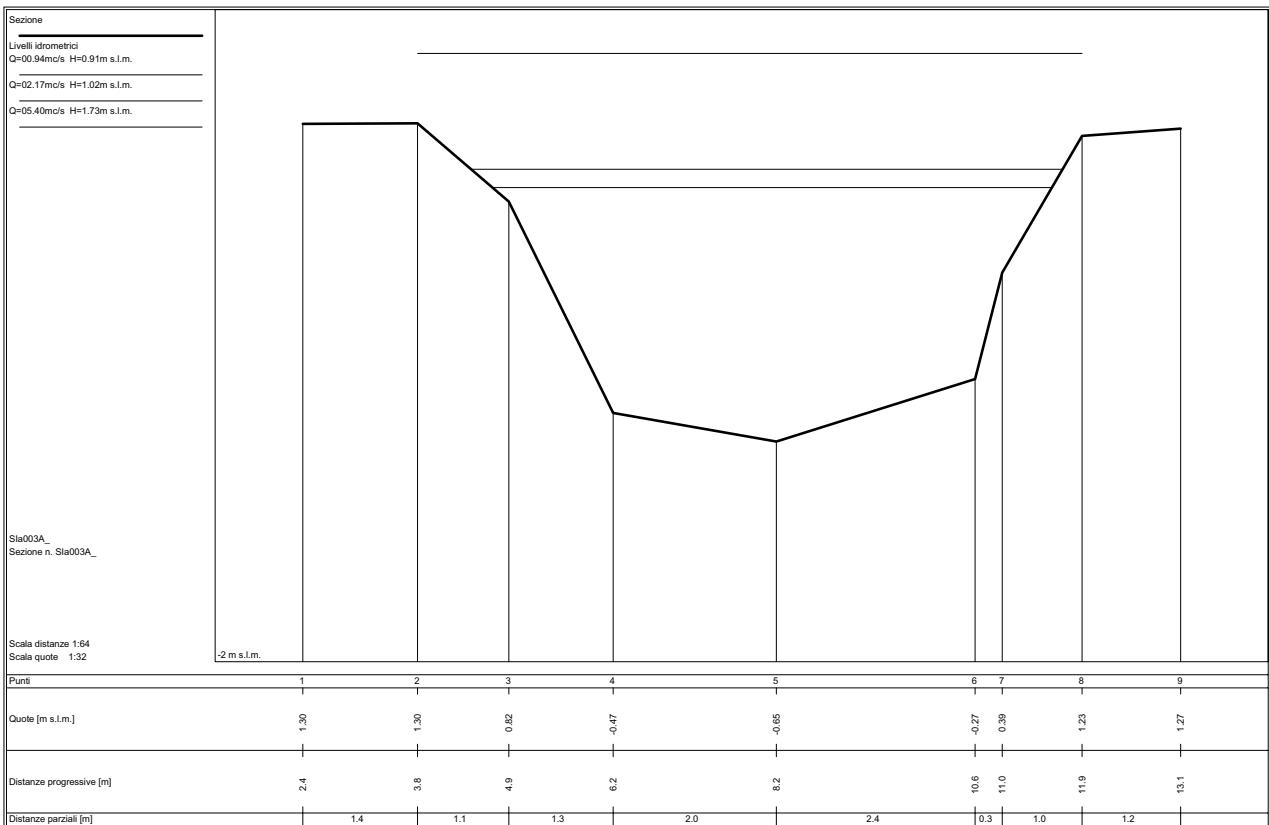
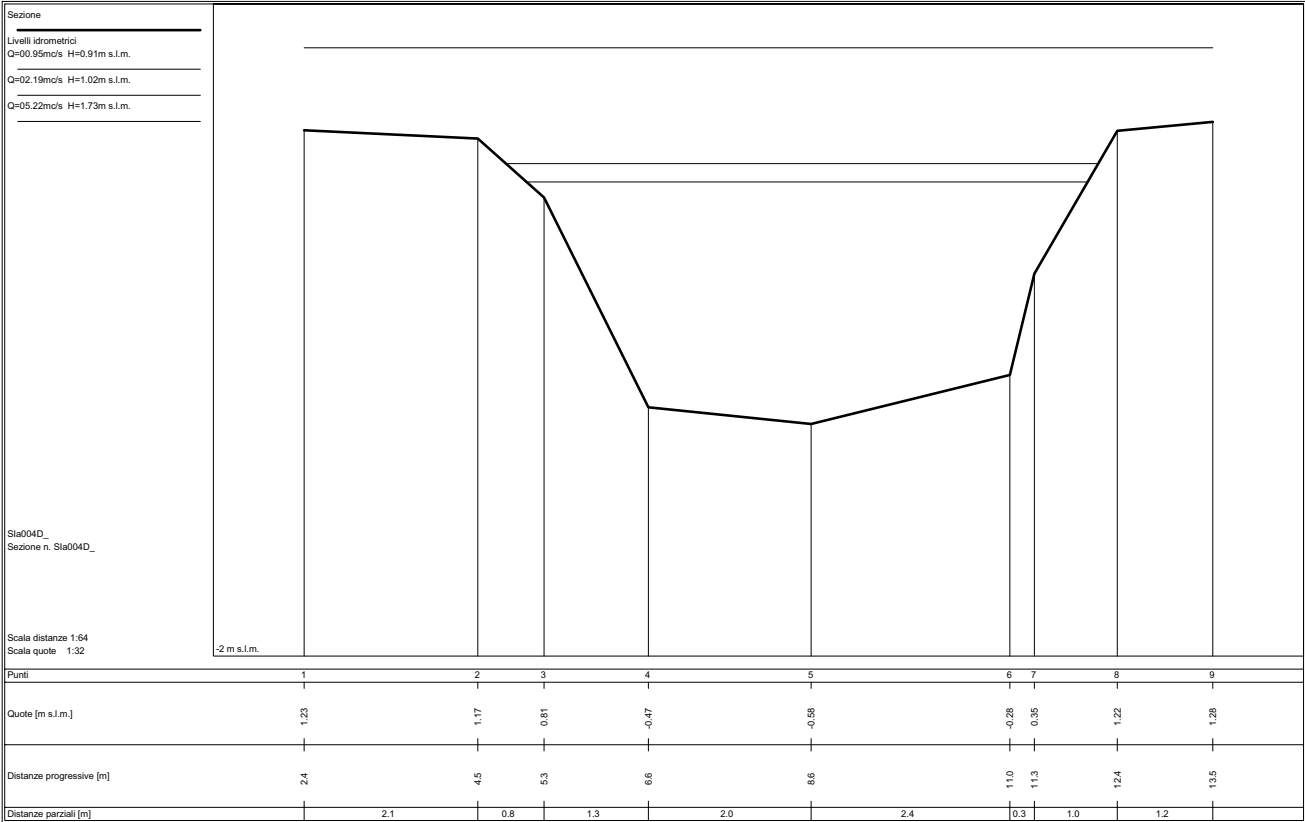


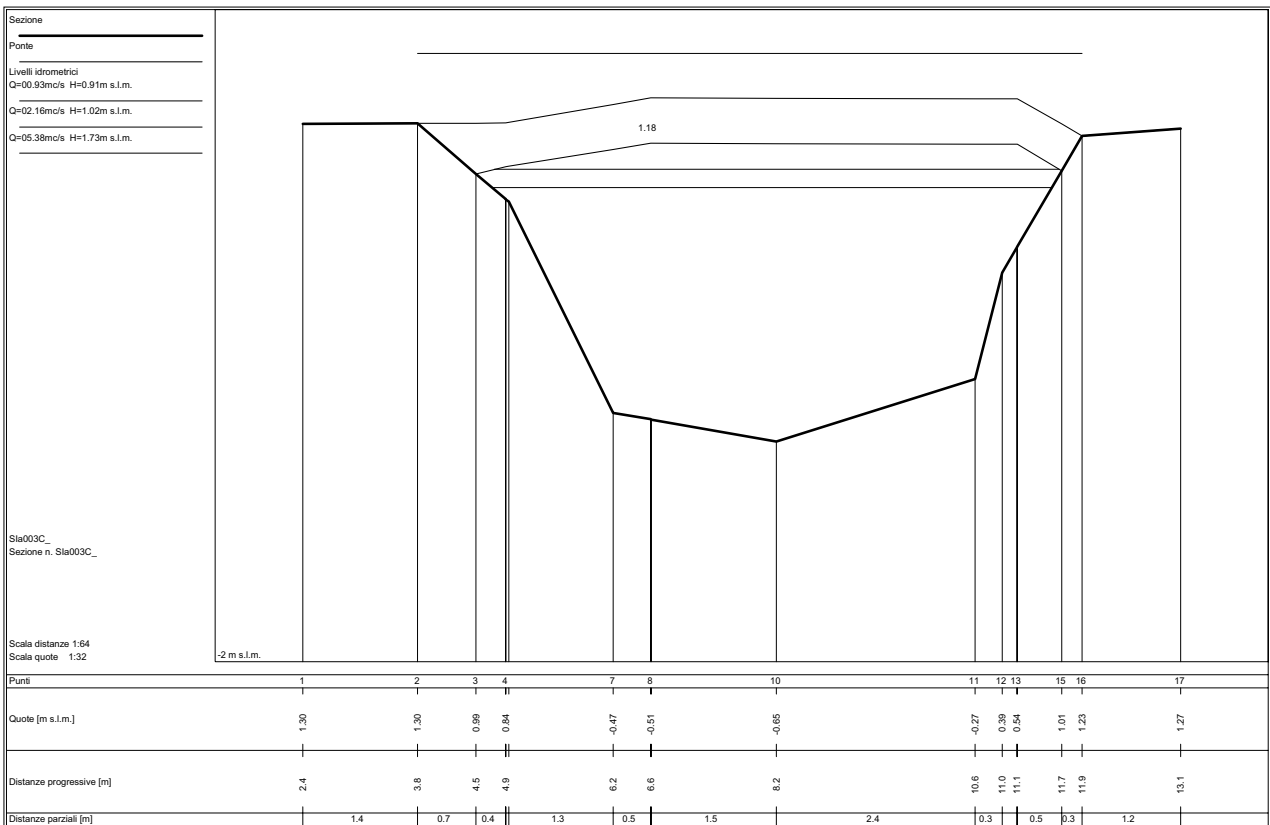
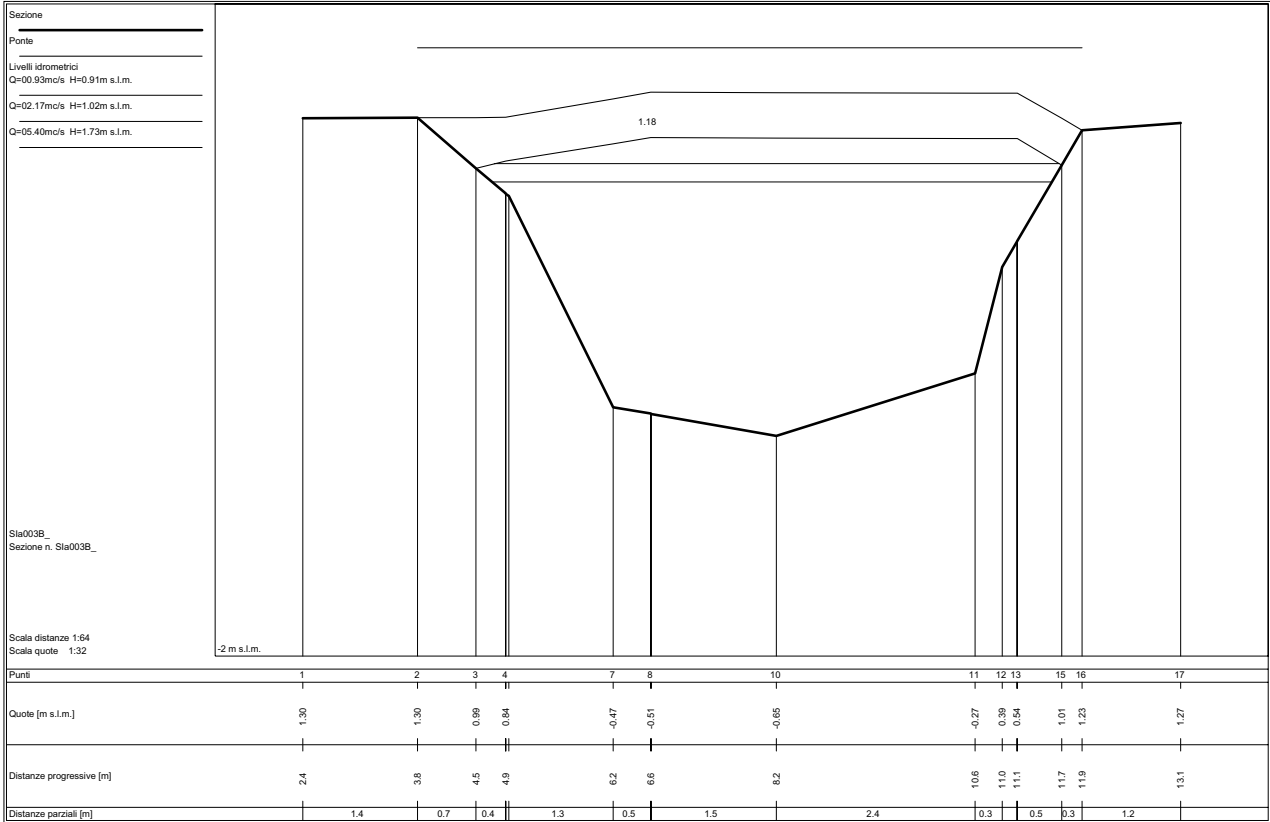




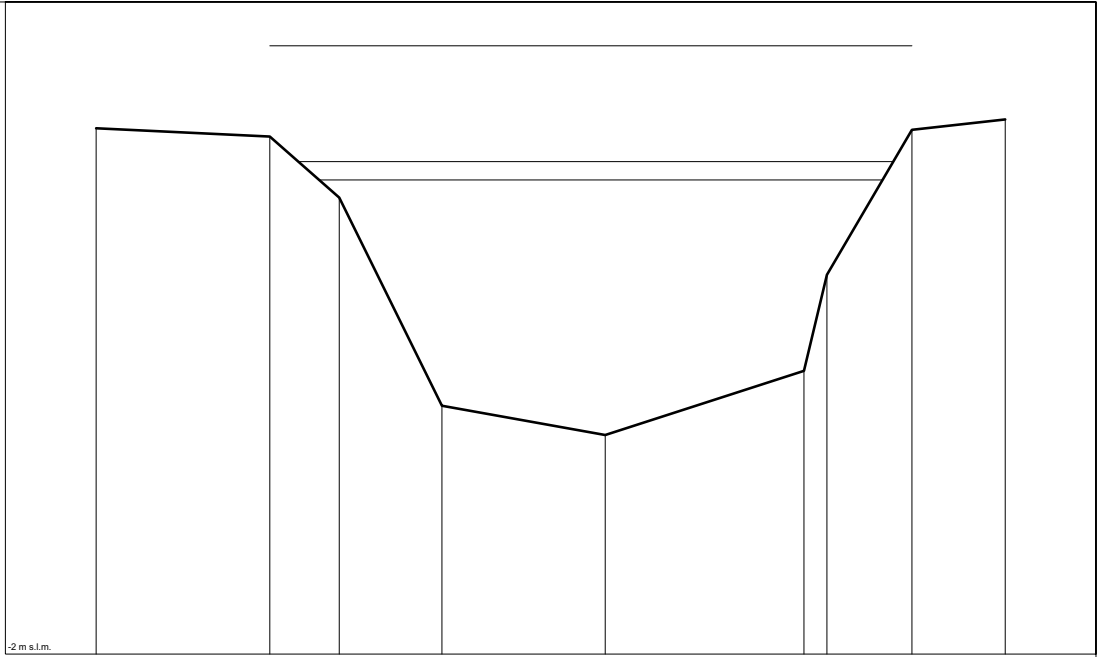








Sezione
 Livelli idrometrici
 Q=00.93mc/s H=0.91m s.l.m.
 Q=02.16mc/s H=1.02m s.l.m.
 Q=05.65mc/s H=1.73m s.l.m.

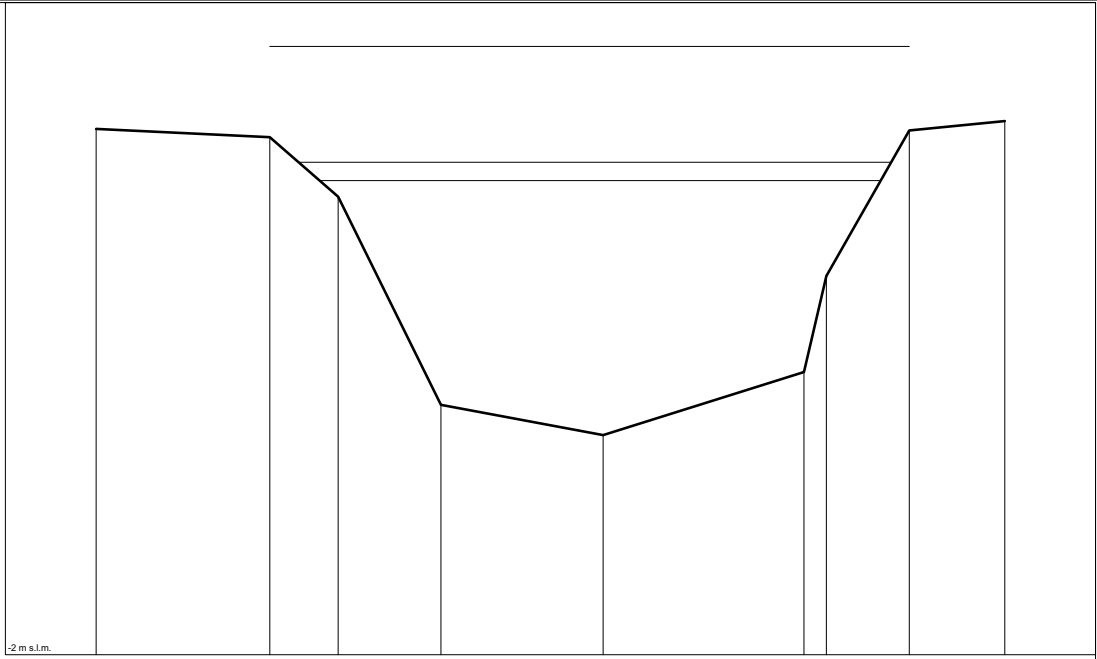


Sta003D_
 Sezione n. Sta003D_

Scala distanze 1:64
 Scala quote 1:32

Punti	1	2	3	4	5	6	7	8	9
Quote [m s.l.m.]	1.23	1.17	0.80	-0.48	-0.65	-0.26	0.32	1.22	1.28
Distanze progressive [m]	2.4	4.5	5.4	6.6	8.6	11.1	11.4	12.4	13.5
Distanze parziali [m]		2.1	0.8	1.3	2.0	2.4	0.3	1.0	1.1

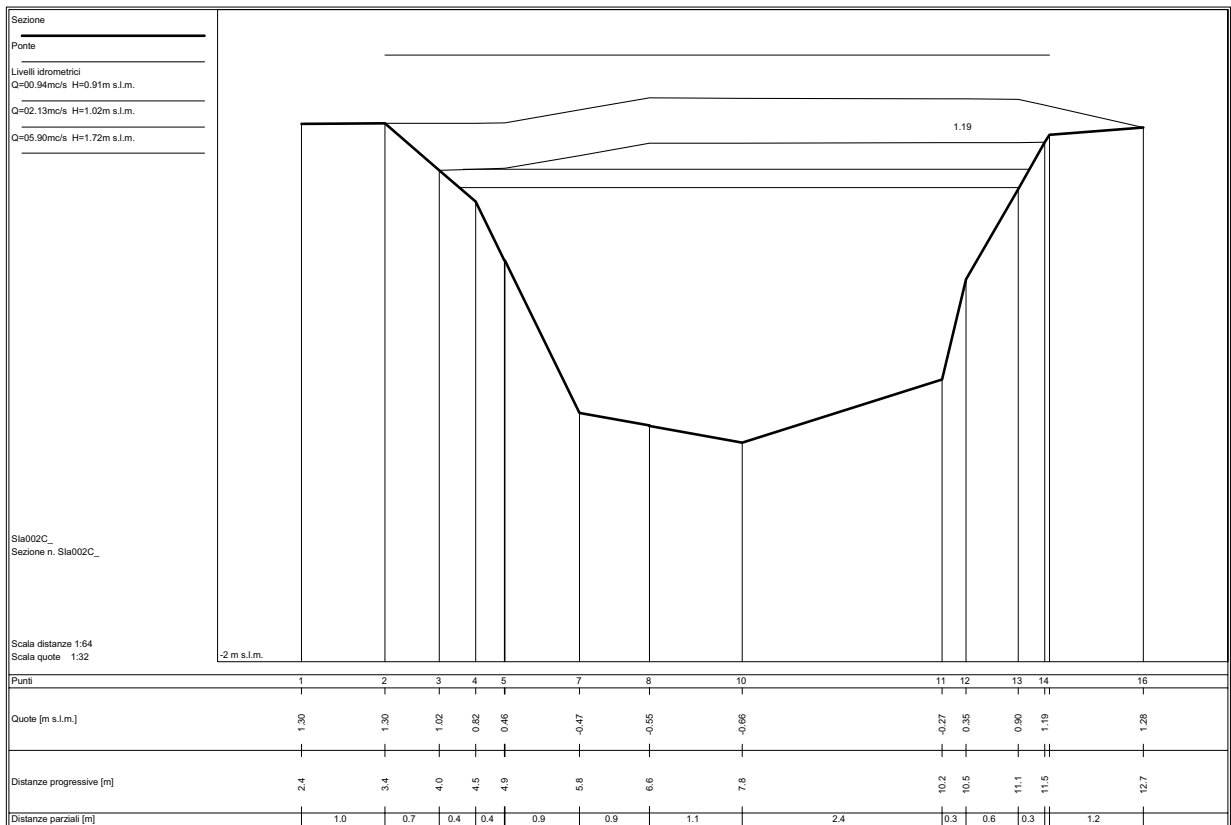
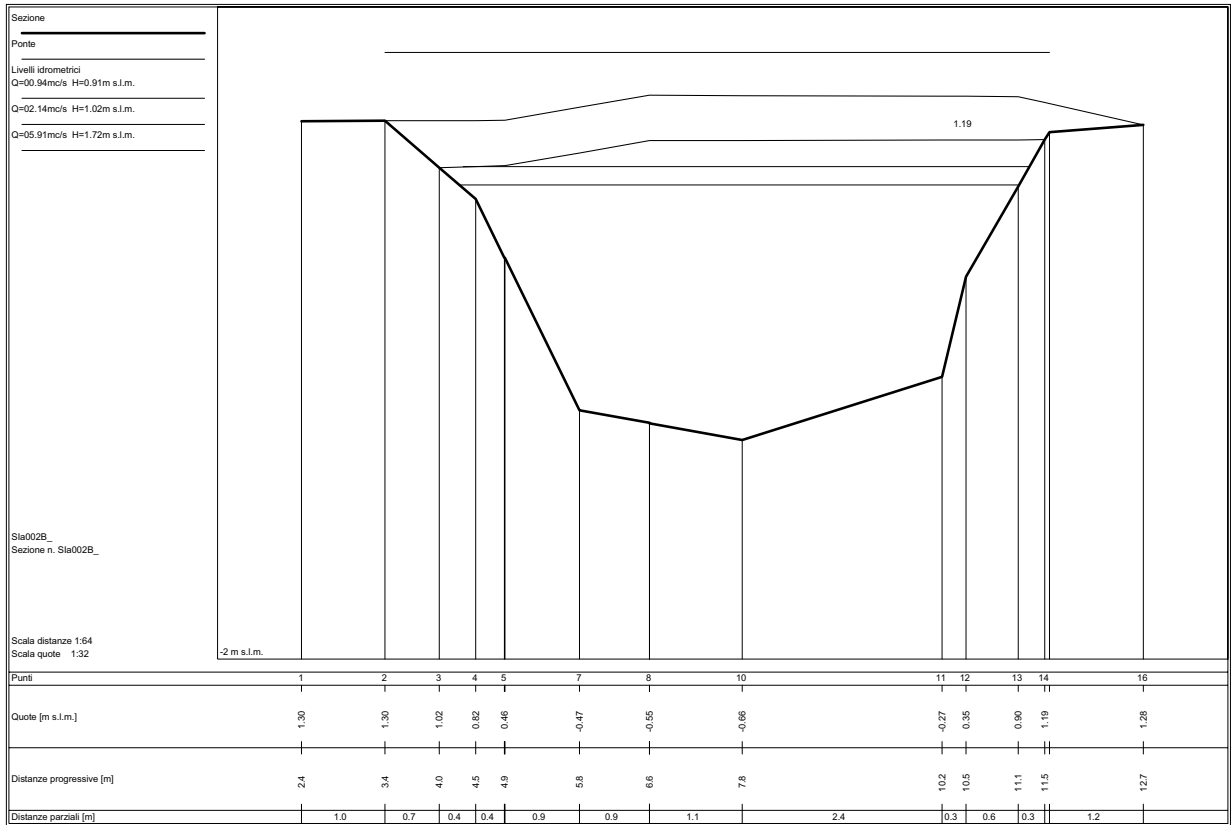
Sezione
 Livelli idrometrici
 Q=00.94mc/s H=0.91m s.l.m.
 Q=02.14mc/s H=1.02m s.l.m.
 Q=05.91mc/s H=1.73m s.l.m.

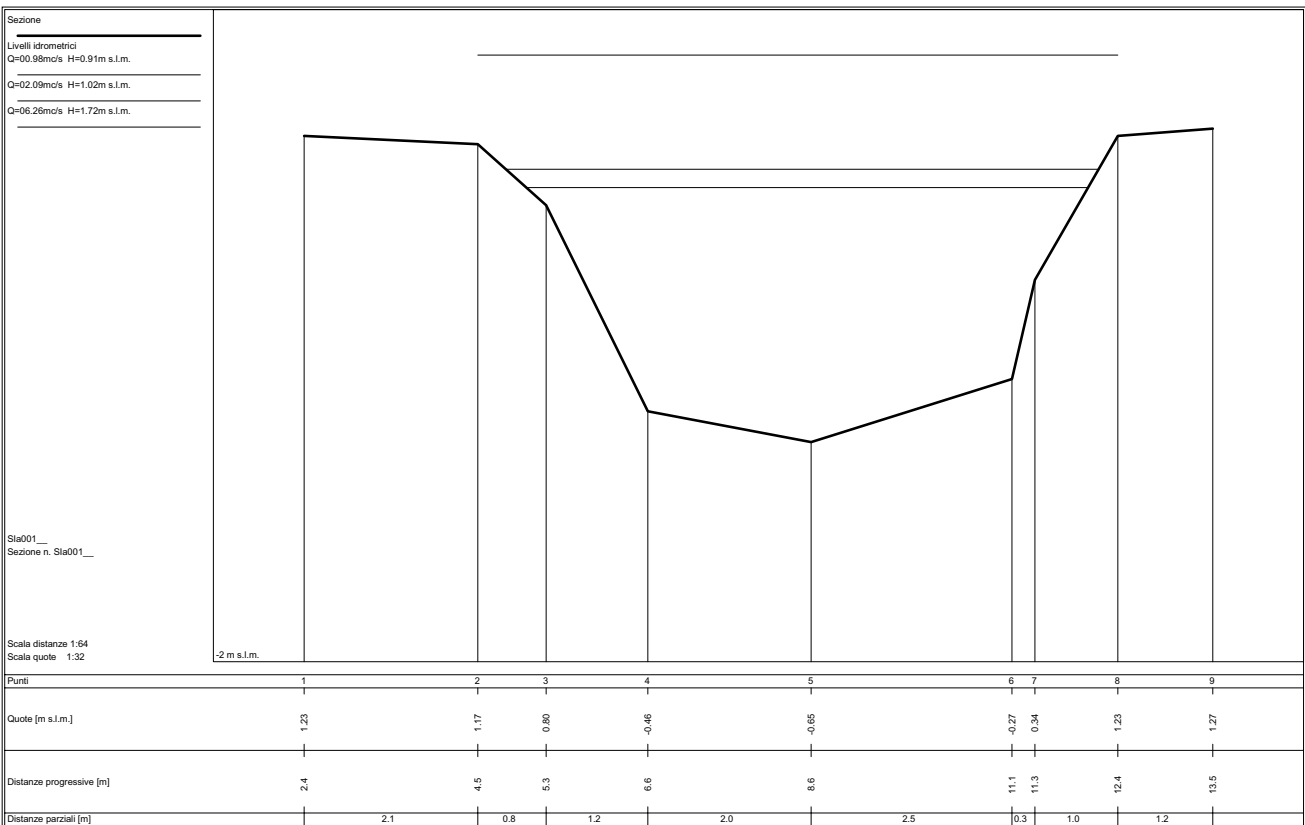
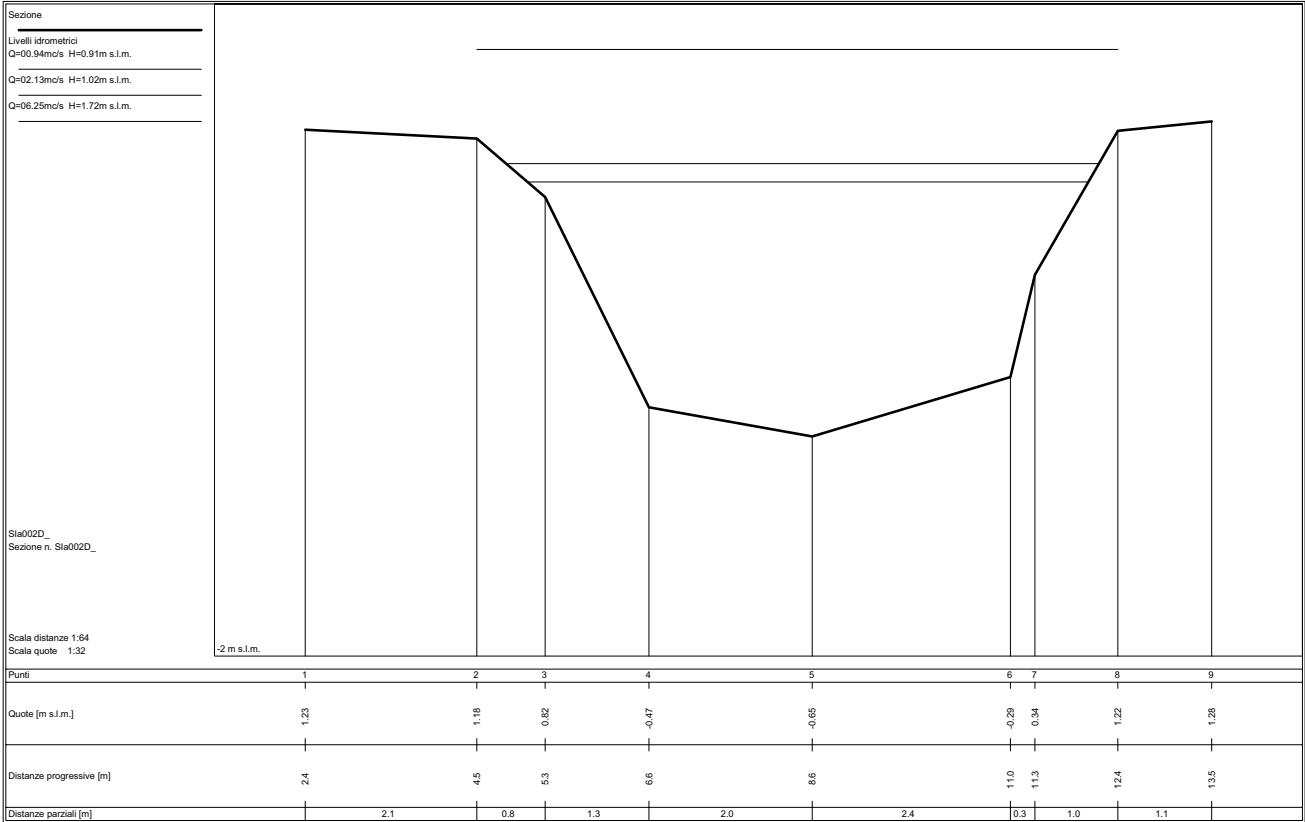


Sta002A_
 Sezione n. Sta002A_

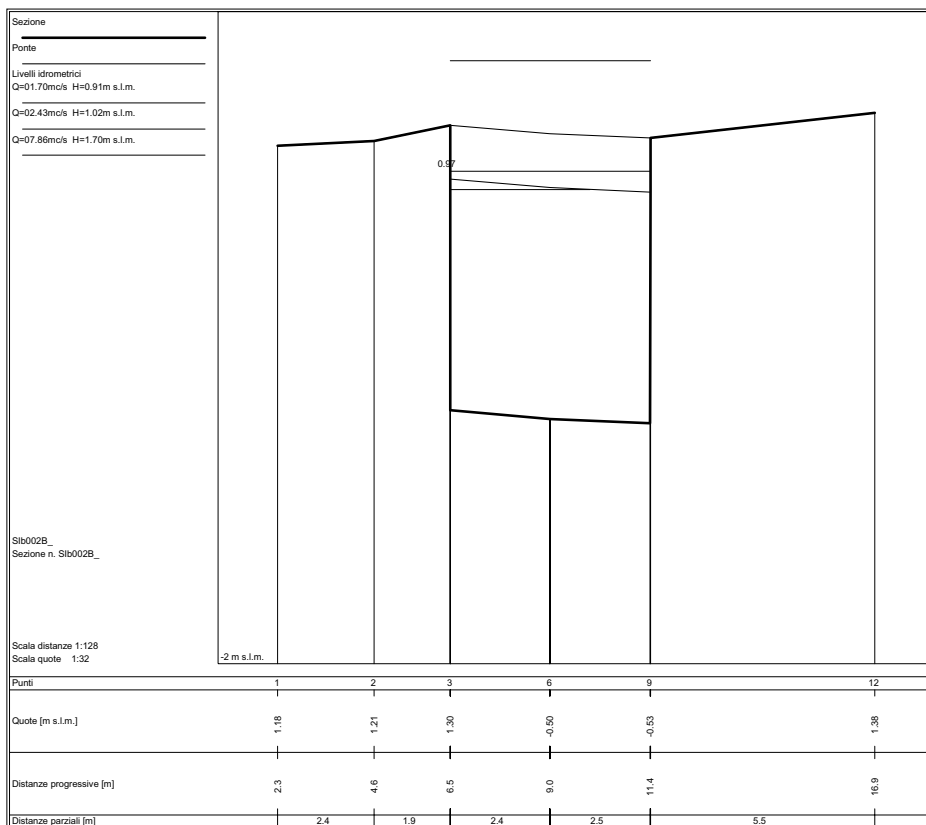
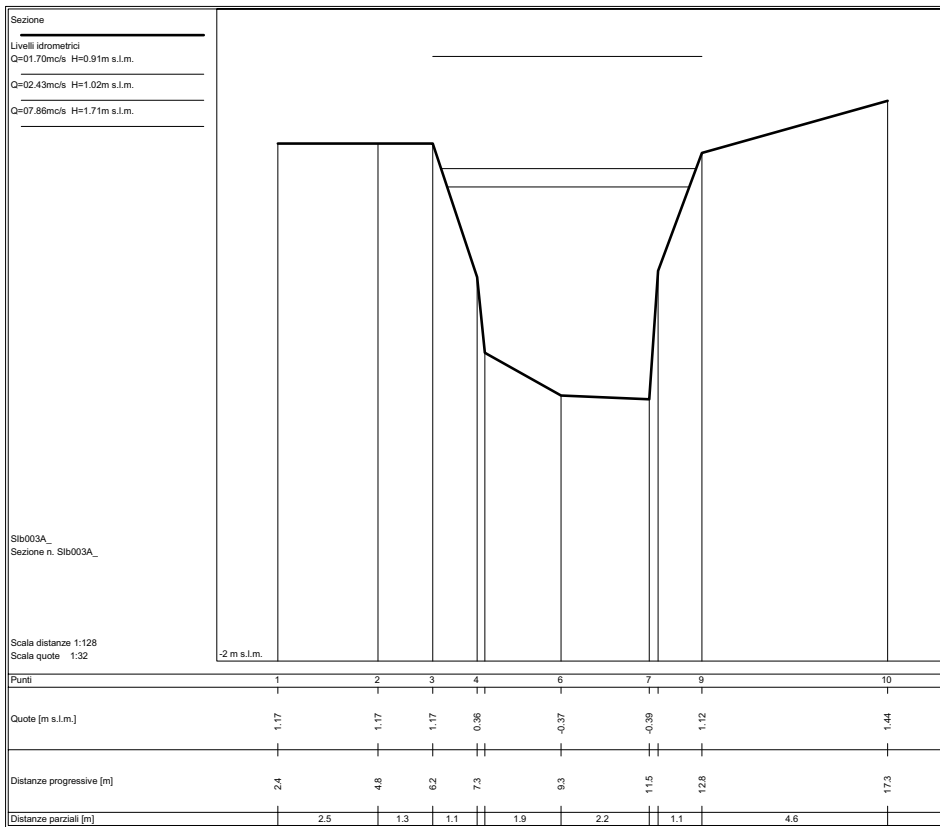
Scala distanze 1:64
 Scala quote 1:32

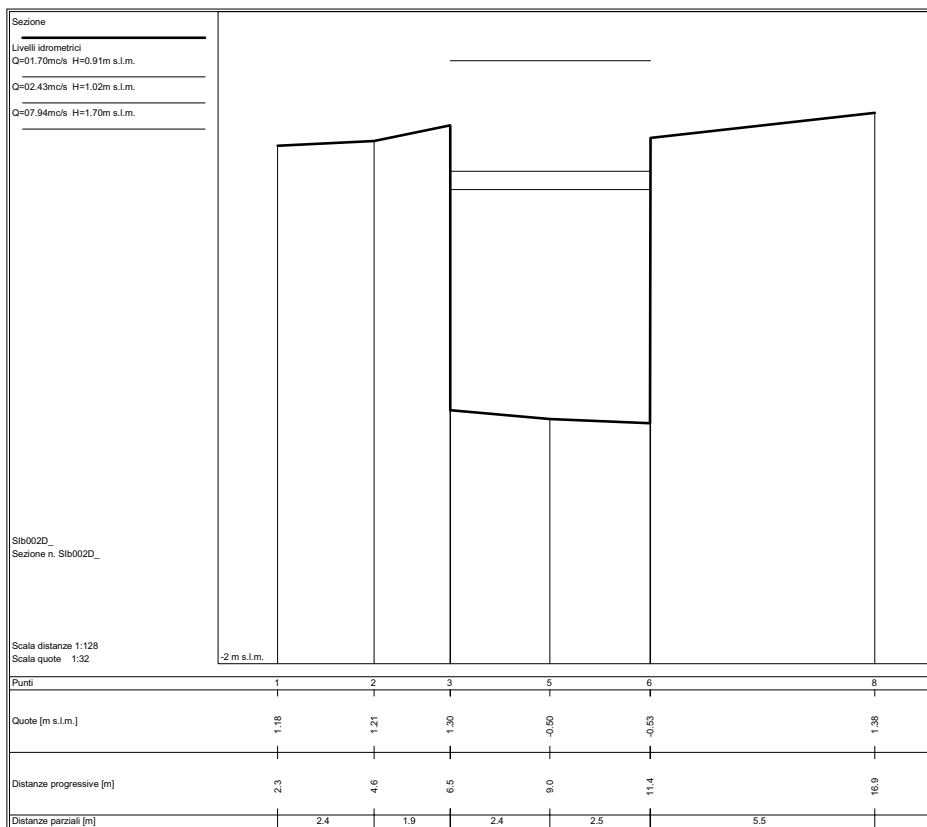
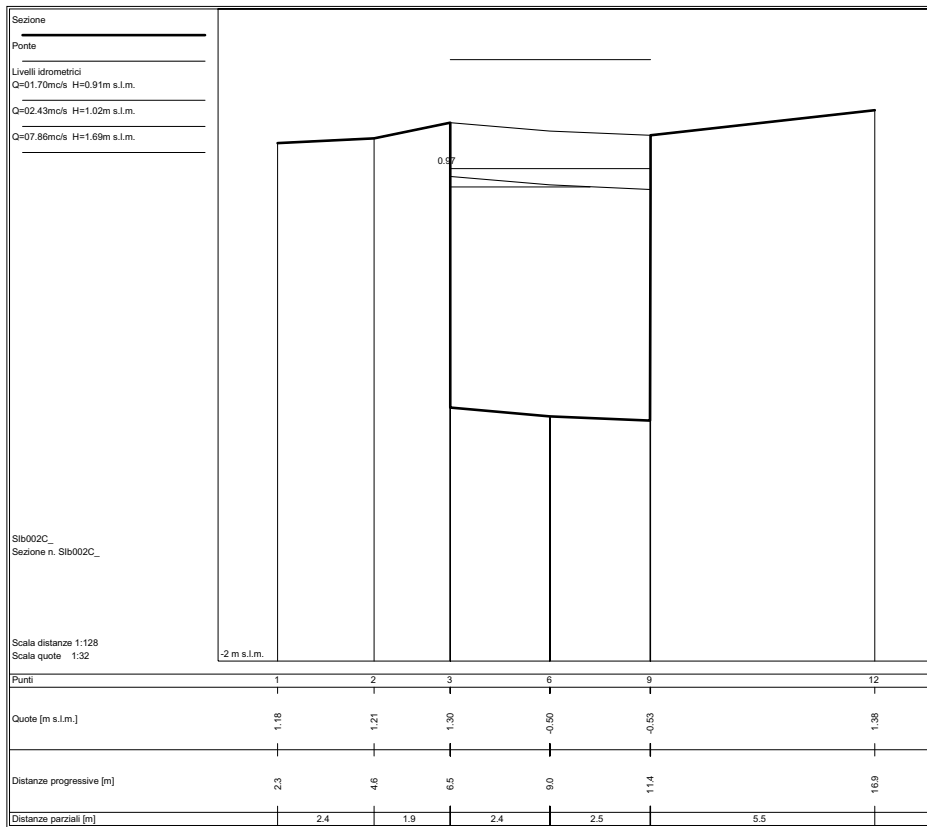
Punti	1	2	3	4	5	6	7	8	9
Quote [m s.l.m.]	1.23	1.17	0.81	-0.47	-0.65	-0.27	0.32	1.22	1.27
Distanze progressive [m]	2.4	4.5	5.4	6.6	8.6	11.1	11.4	12.4	13.6
Distanze parziali [m]		2.1	0.8	1.3	2.0	2.5	0.3	1.0	1.2

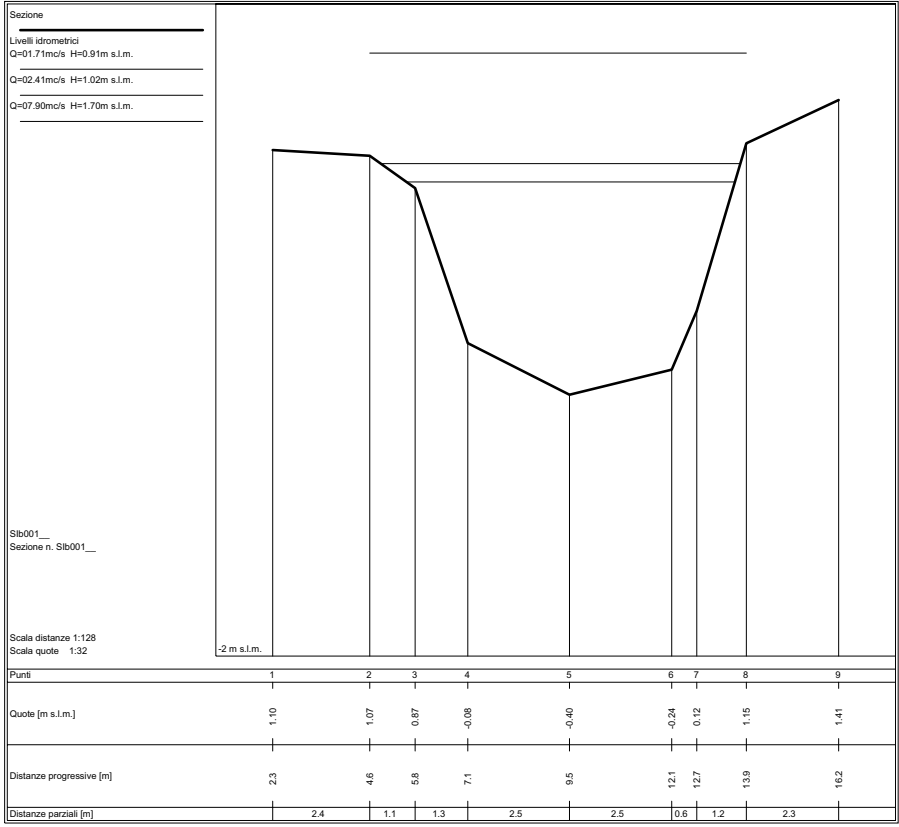




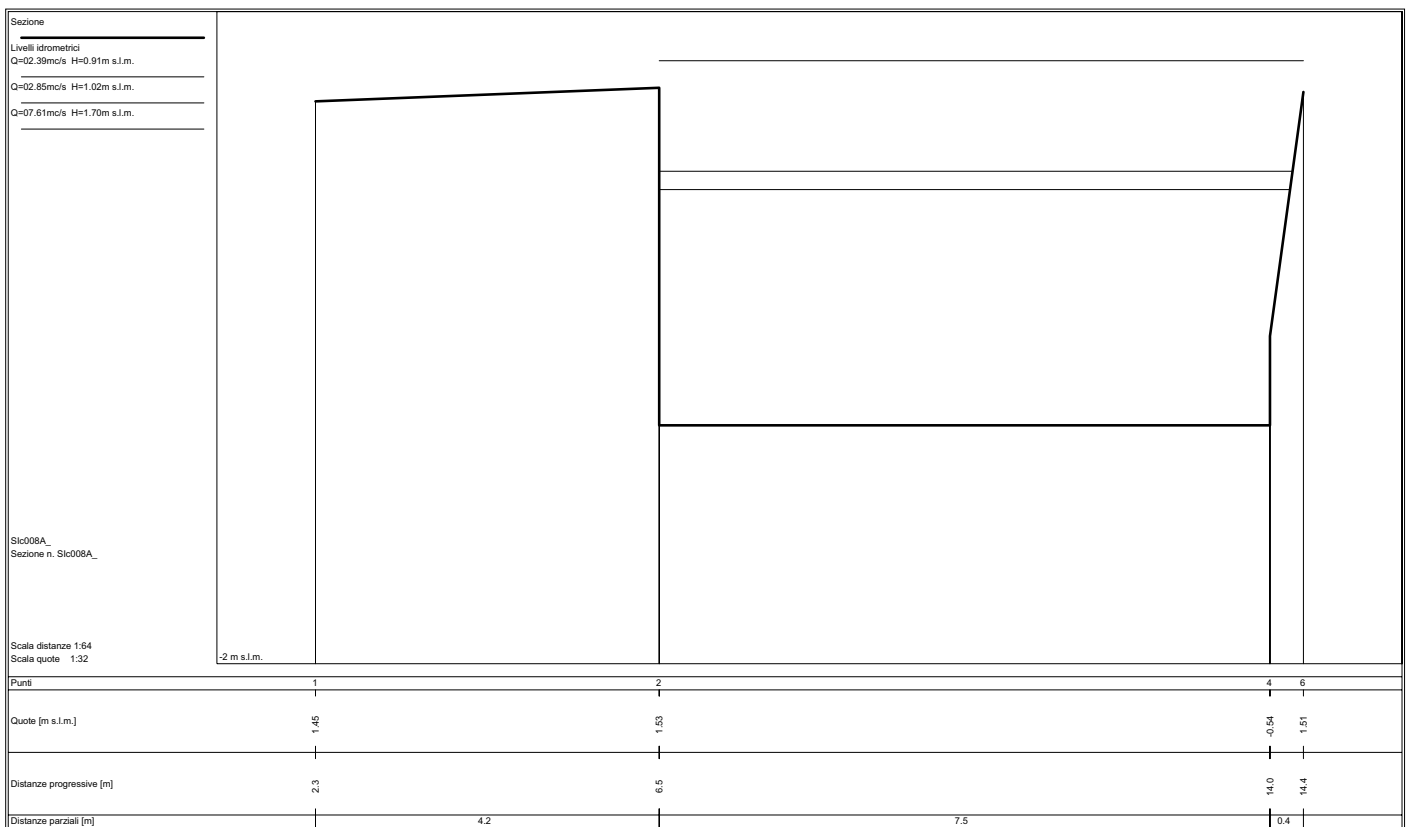
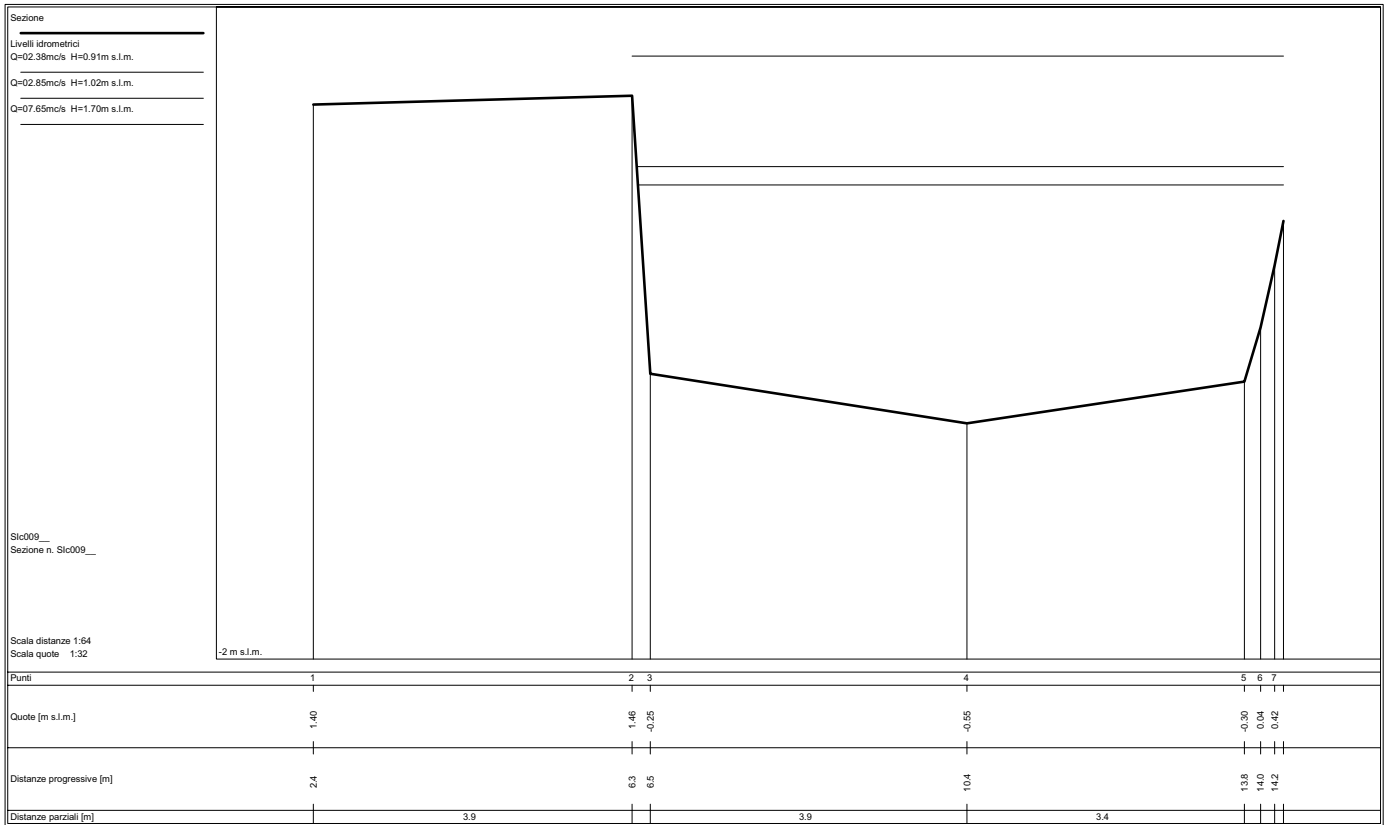
FOSSO SILCIA – RAMO B



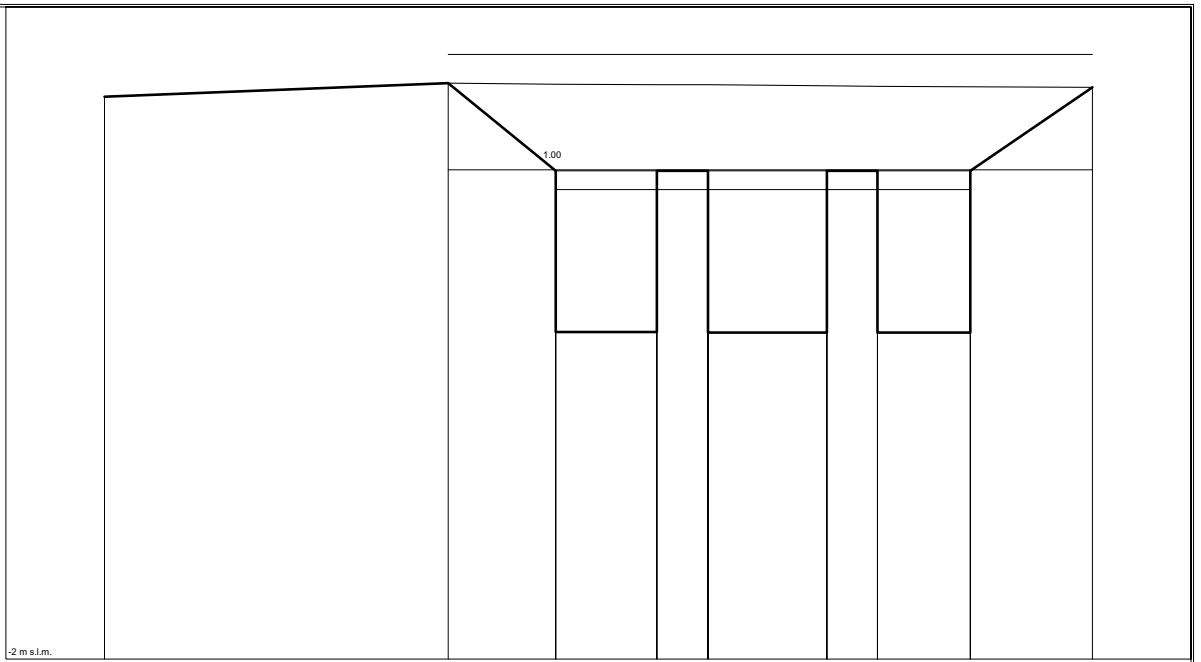




FOSSO SILCIA – RAMO C



Sezione
 Ponte
 Livelli idrometrici
 Q=02.39mc/s H=0.88m s.l.m.
 Q=02.85mc/s H=1.00m s.l.m.
 Q=07.61mc/s H=1.71m s.l.m.

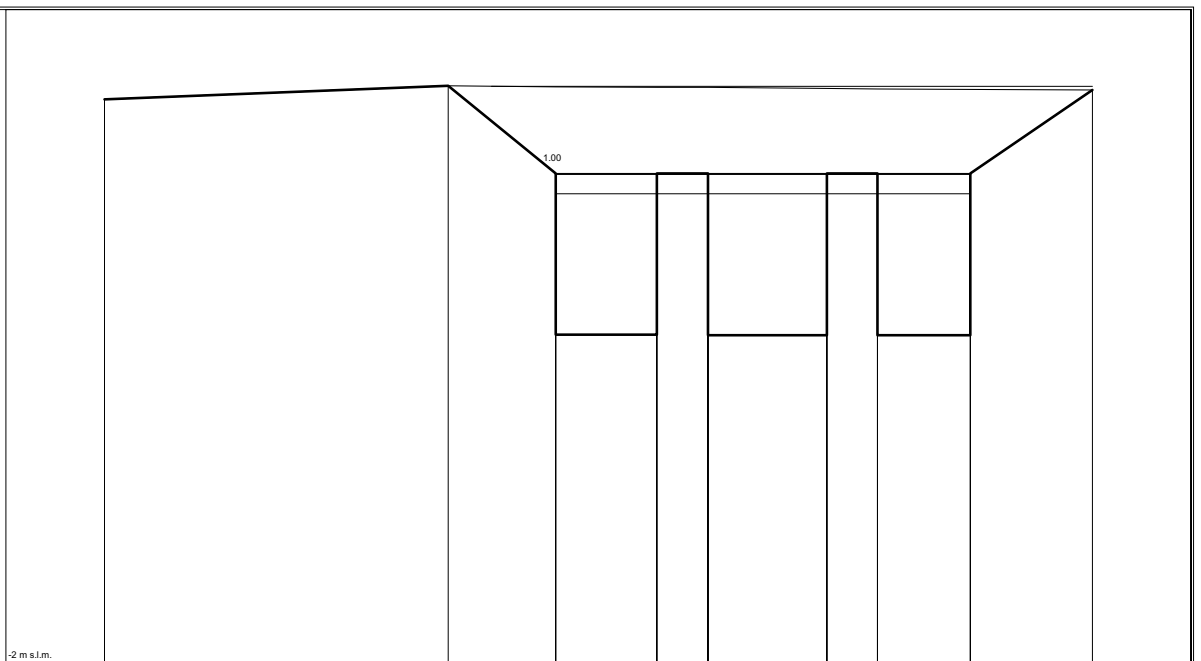


Sic008B
 Sezione n. Sic008B_

Scala distanze 1:64
 Scala quote 1:32

Punti	1	2	3	5	7	9	11	13	15
Quote [m s.l.m.]	1.45	1.53	0.99	0.01	1.00	0.00	1.00	0.00	1.51
Distanze progressive [m]	2.3	6.5	7.8	9.1	9.7	11.2	11.8	12.9	14.4
Distanze parziali [m]		4.2	1.3	1.2	0.6	1.5	0.6	1.1	1.5

Sezione
 Ponte
 Livelli idrometrici
 Q=02.39mc/s H=0.87m s.l.m.
 Q=02.85mc/s H=0.99m s.l.m.
 Q=07.60mc/s H=1.53m s.l.m.

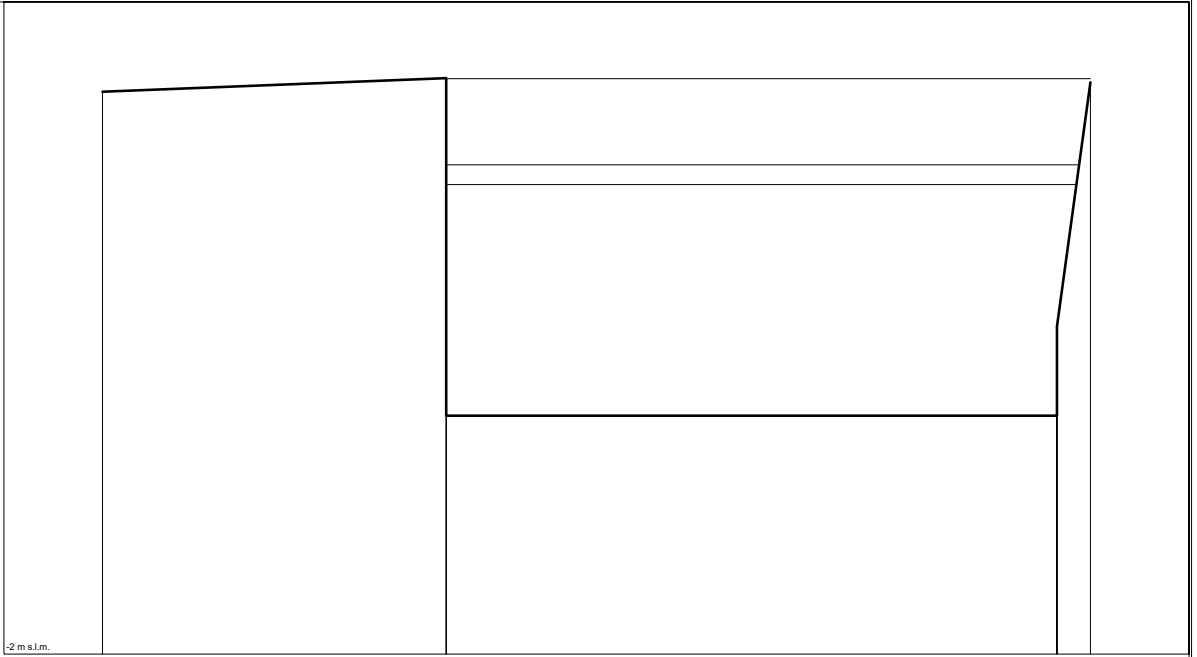


Sic008C
 Sezione n. Sic008C_

Scala distanze 1:64
 Scala quote 1:32

Punti	1	2	3	5	7	9	11	13	15
Quote [m s.l.m.]	1.45	1.53	0.99	0.01	1.00	0.00	1.00	0.00	1.51
Distanze progressive [m]	2.3	6.5	7.8	9.1	9.7	11.2	11.8	12.9	14.4
Distanze parziali [m]		4.2	1.3	1.2	0.6	1.5	0.6	1.1	1.5

Sezione
 Livelli idrometrici
 Q=02.39m³/s H=0.88m s.l.m.
 Q=02.85m³/s H=1.00m s.l.m.
 Q=07.63m³/s H=1.53m s.l.m.

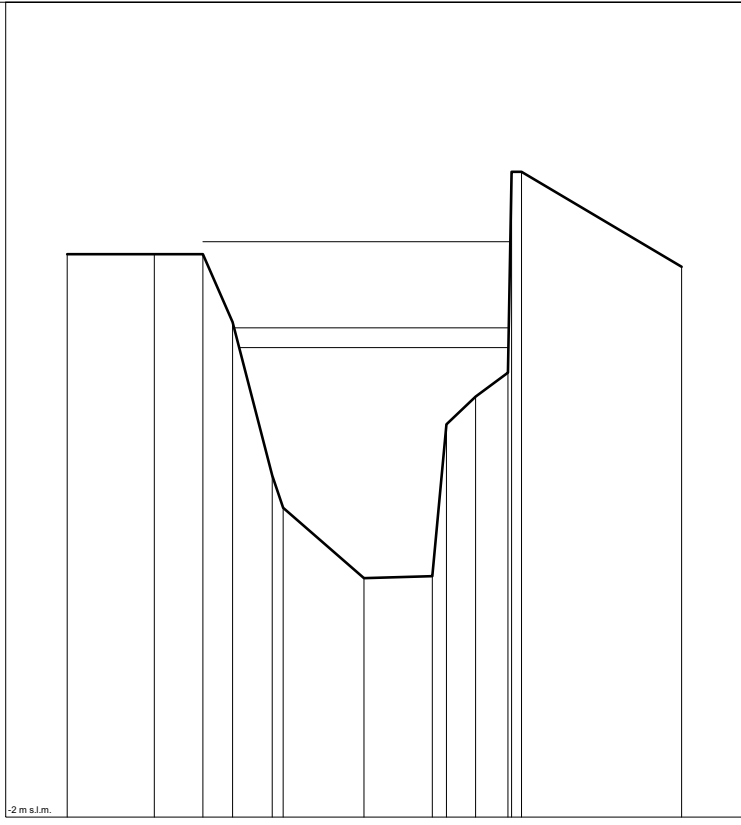


Sic008D_
 Sezione n. Sic008D_

Scala distanze 1:64
 Scala quote 1:32

Punti	1	2	4	6
Quote [m s.l.m.]	1.45	1.53	-0.54	1.51
Distanze progressive [m]	2.3	6.5	14.0	14.4
Distanze parziali [m]		4.2	7.5	0.4

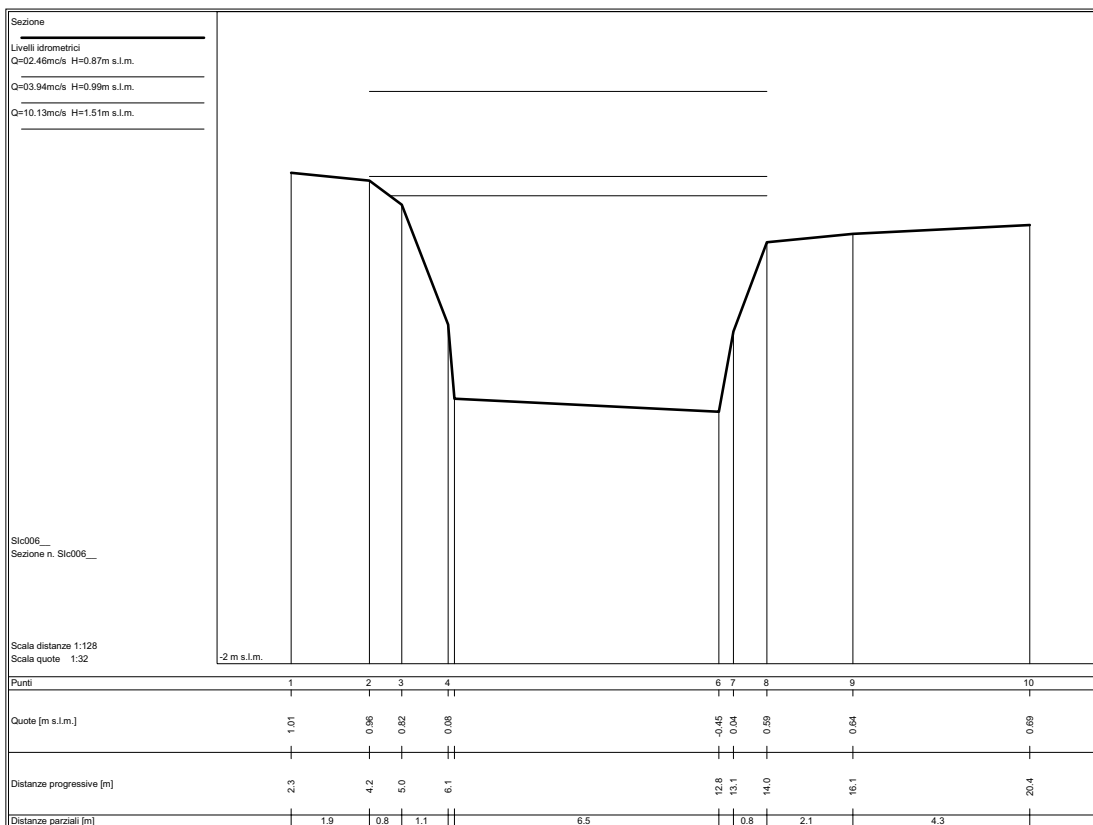
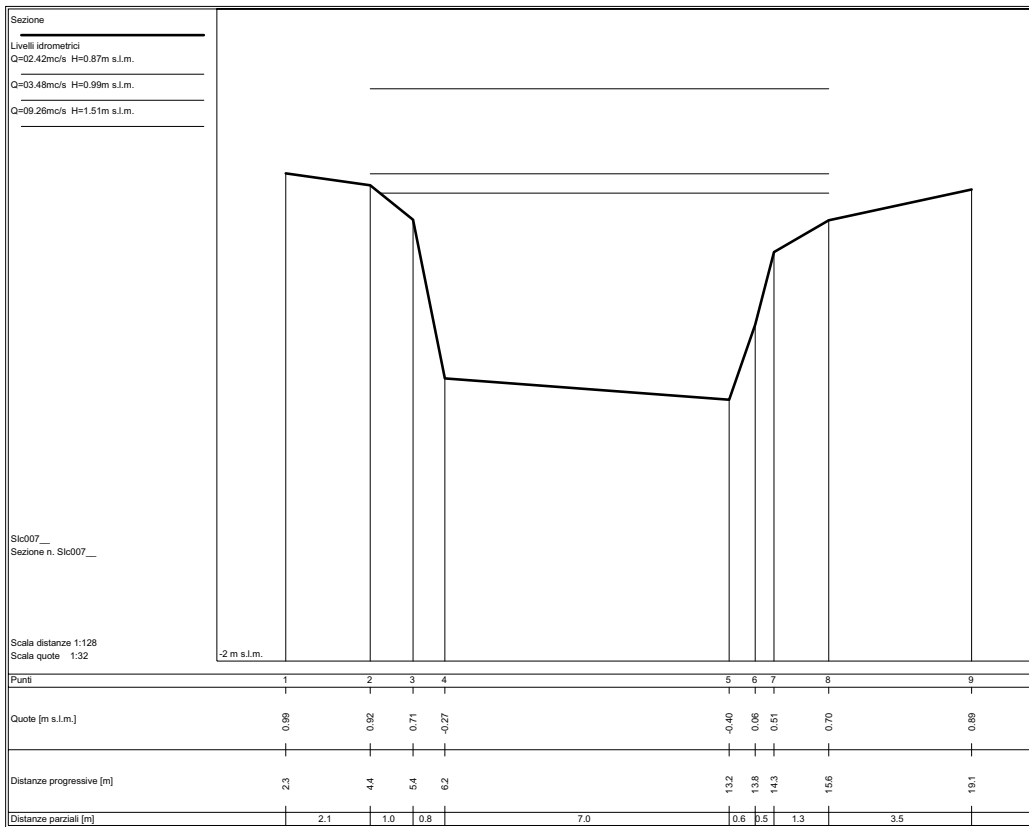
Sezione
 Livelli idrometrici
 Q=02.39m³/s H=0.88m s.l.m.
 Q=02.85m³/s H=1.00m s.l.m.
 Q=07.63m³/s H=1.53m s.l.m.

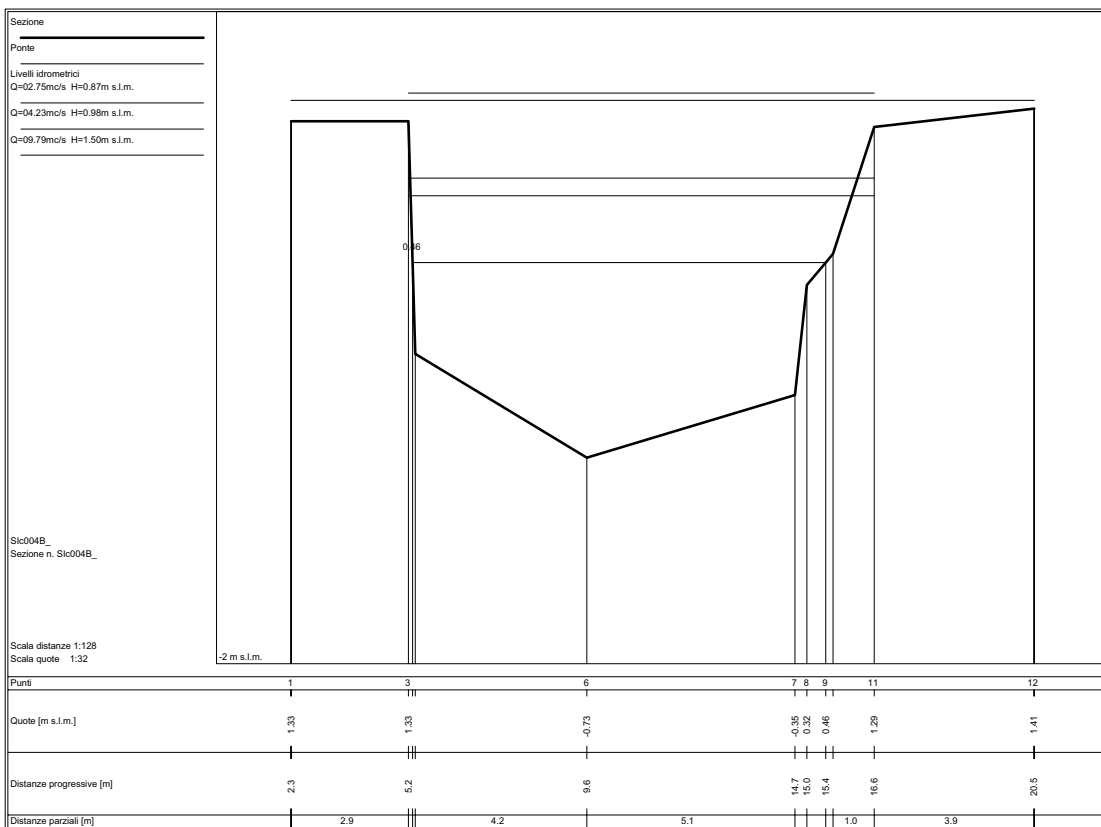
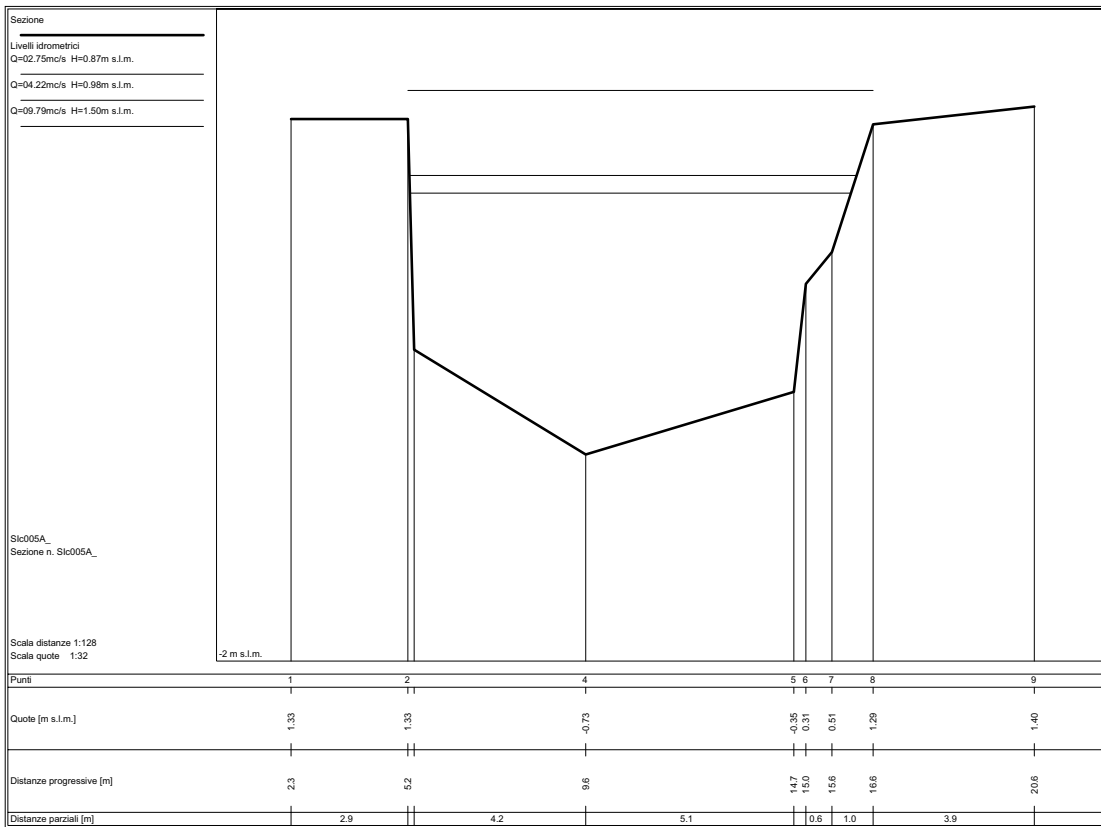


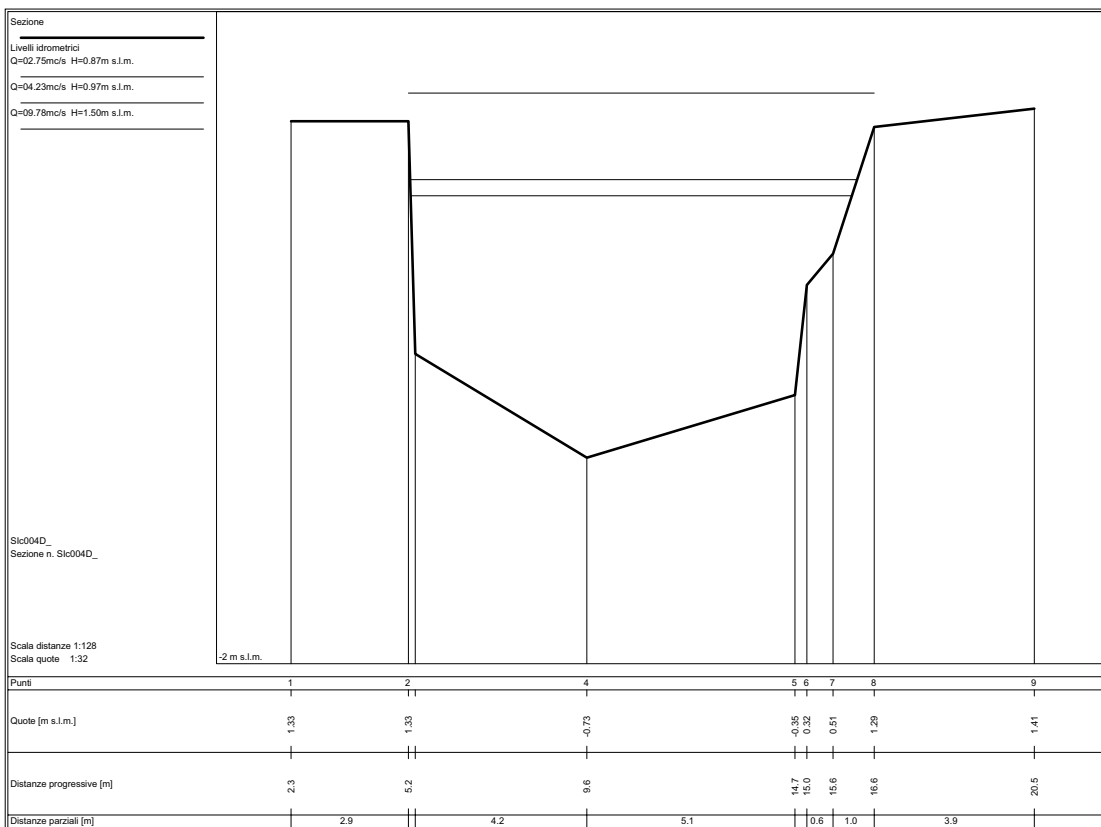
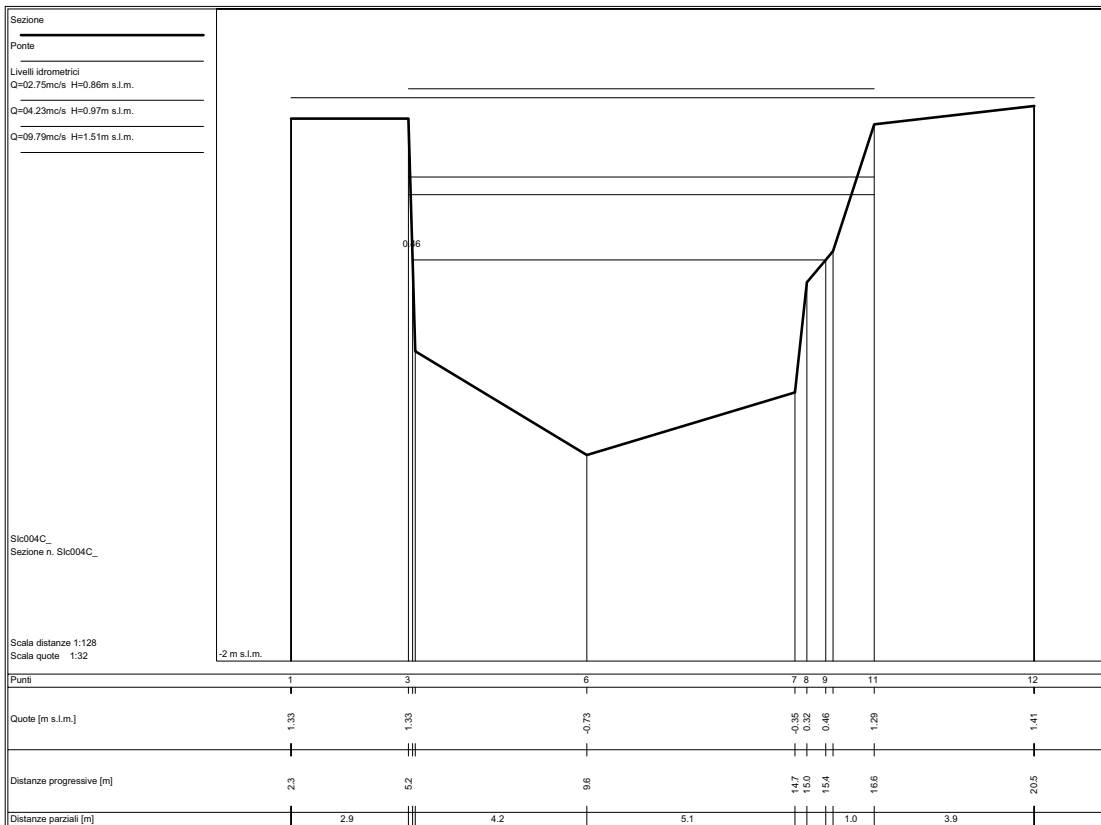
Sic008_
 Sezione n. Sic008_

Scala distanze 1:128
 Scala quote 1:32

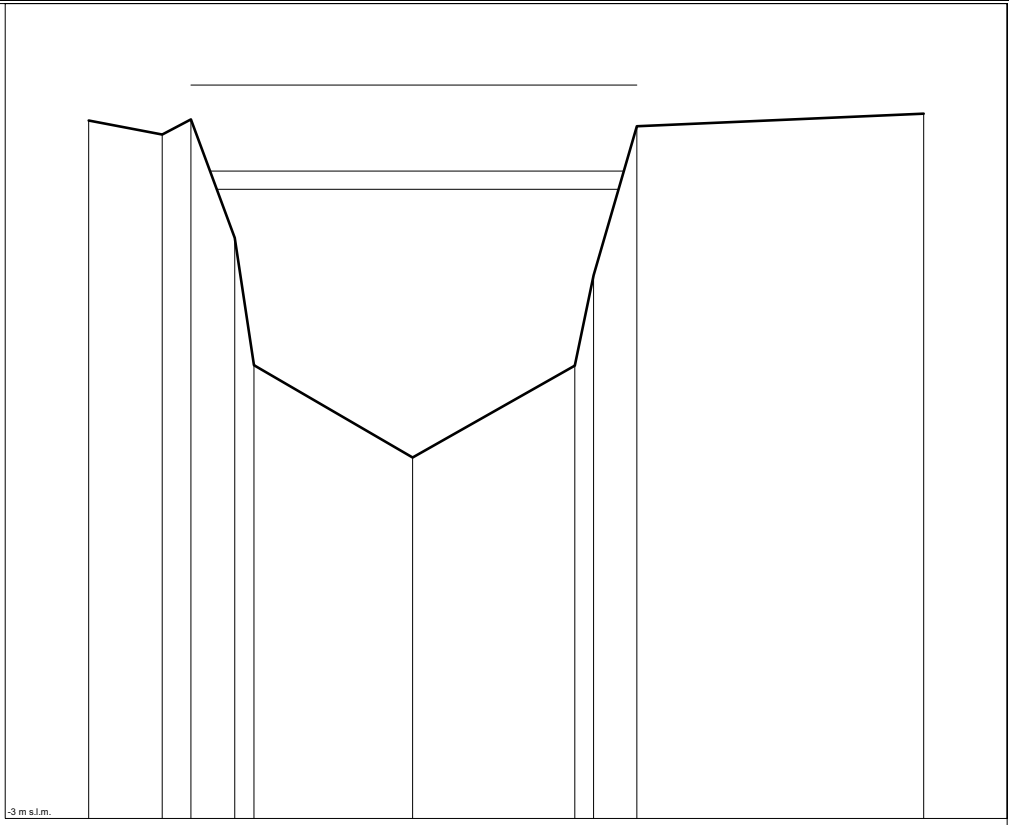
Punti	1	2	3	4	5	6	7	8	9	10	11	13	14
Quote [m s.l.m.]	1.45	1.45	1.45	1.04	0.10	-0.10	-0.53	-0.52	0.41	0.98	0.73	1.96	1.38
Distanze progressive [m]	2.3	4.4	5.6	6.4	7.3	7.6	9.6	11.3	11.6	12.3	13.1	13.5	17.4
Distanze parziali [m]		2.1	1.2	0.7	1.0		2.0	1.7		0.7	0.8		3.9







Sezione
 Livelli idrometrici
 Q=02.76mc/s H=0.86m s.l.m.
 Q=04.23mc/s H=0.97m s.l.m.
 Q=09.74mc/s H=1.50m s.l.m.

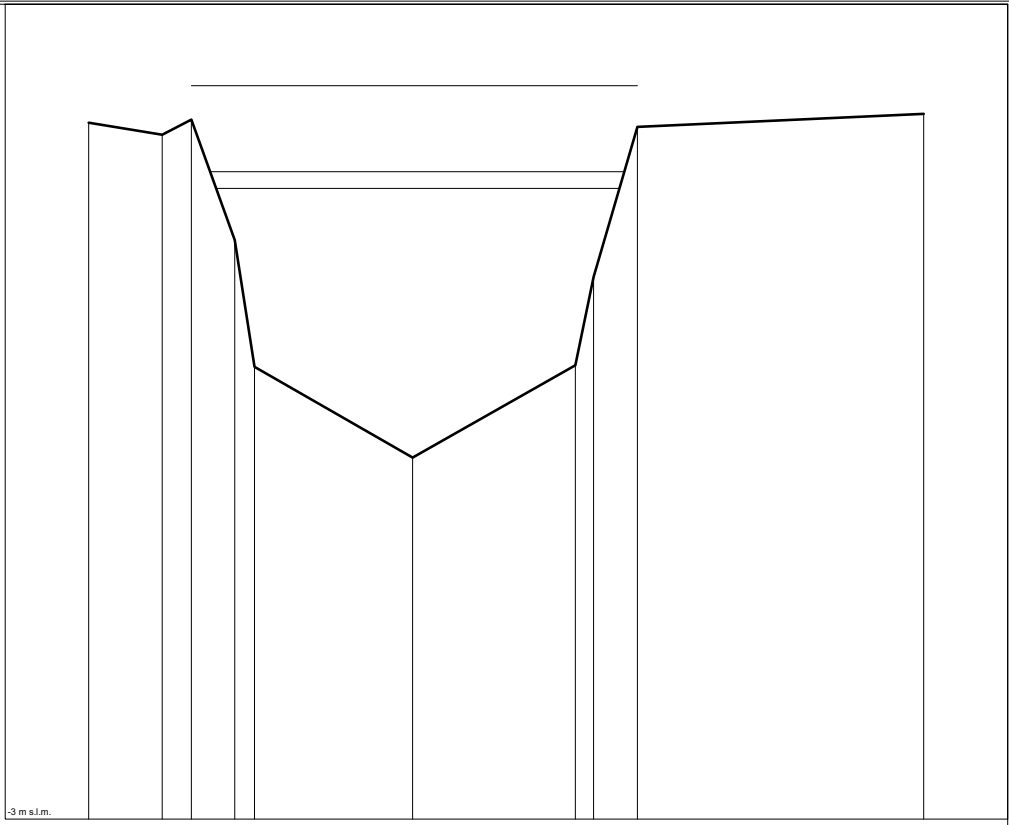


S1c004
 Sezione n. S1c004

Scala distanze 1:128
 Scala quote 1:32

Punti	1	2	3	4	5	6	7	8	9	10	
Quote [m s.l.m.]		1.28	1.20	1.29	0.56	-0.22	-0.78	-0.22	0.33	1.25	1.32
Distanze progressive [m]	2.4	4.2	4.9	5.9	6.4	10.3	14.3	14.7	15.8	22.8	
Distanze parziali [m]	1.8	0.7	1.1	0.5	3.9	4.0	1.1	7.0			

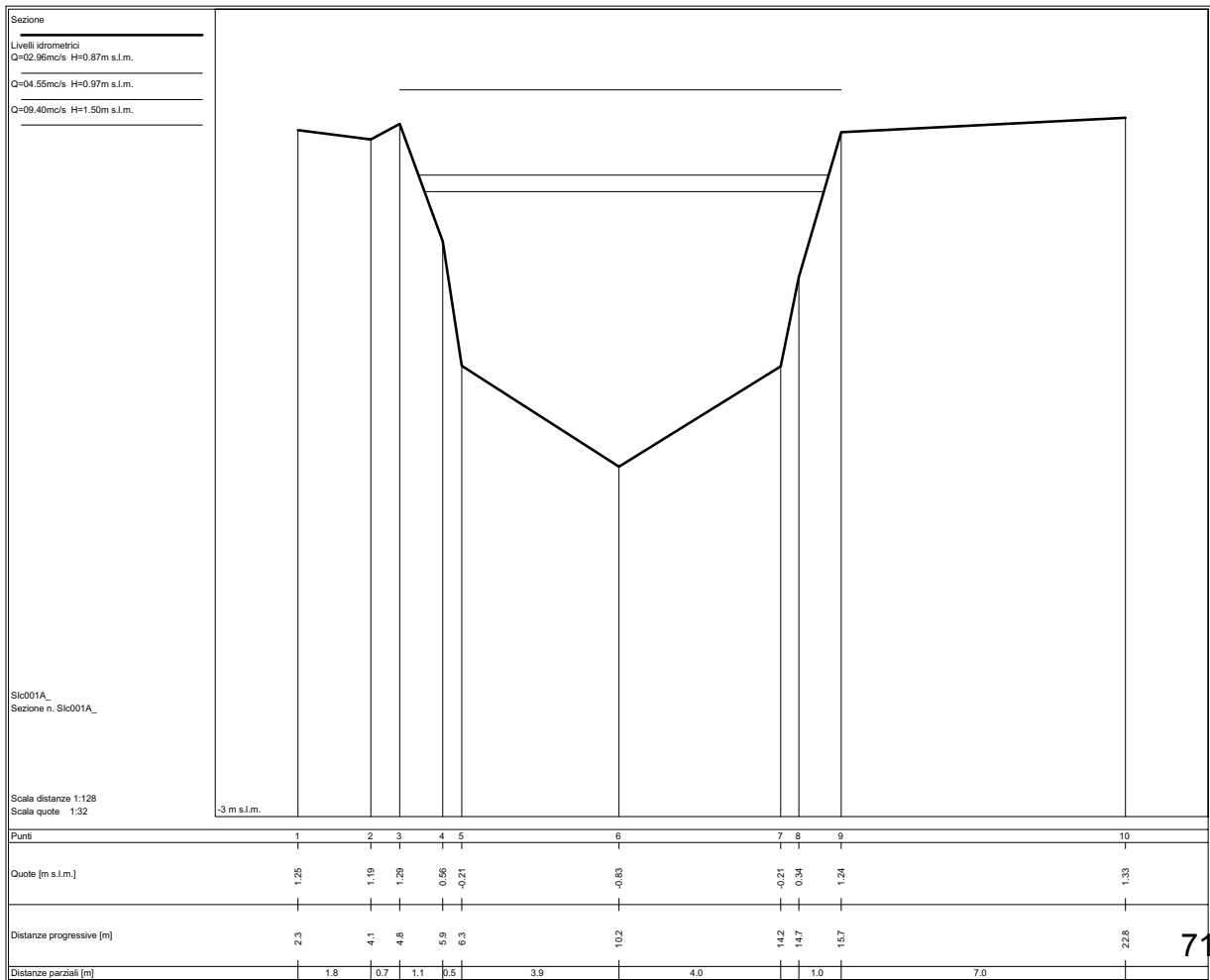
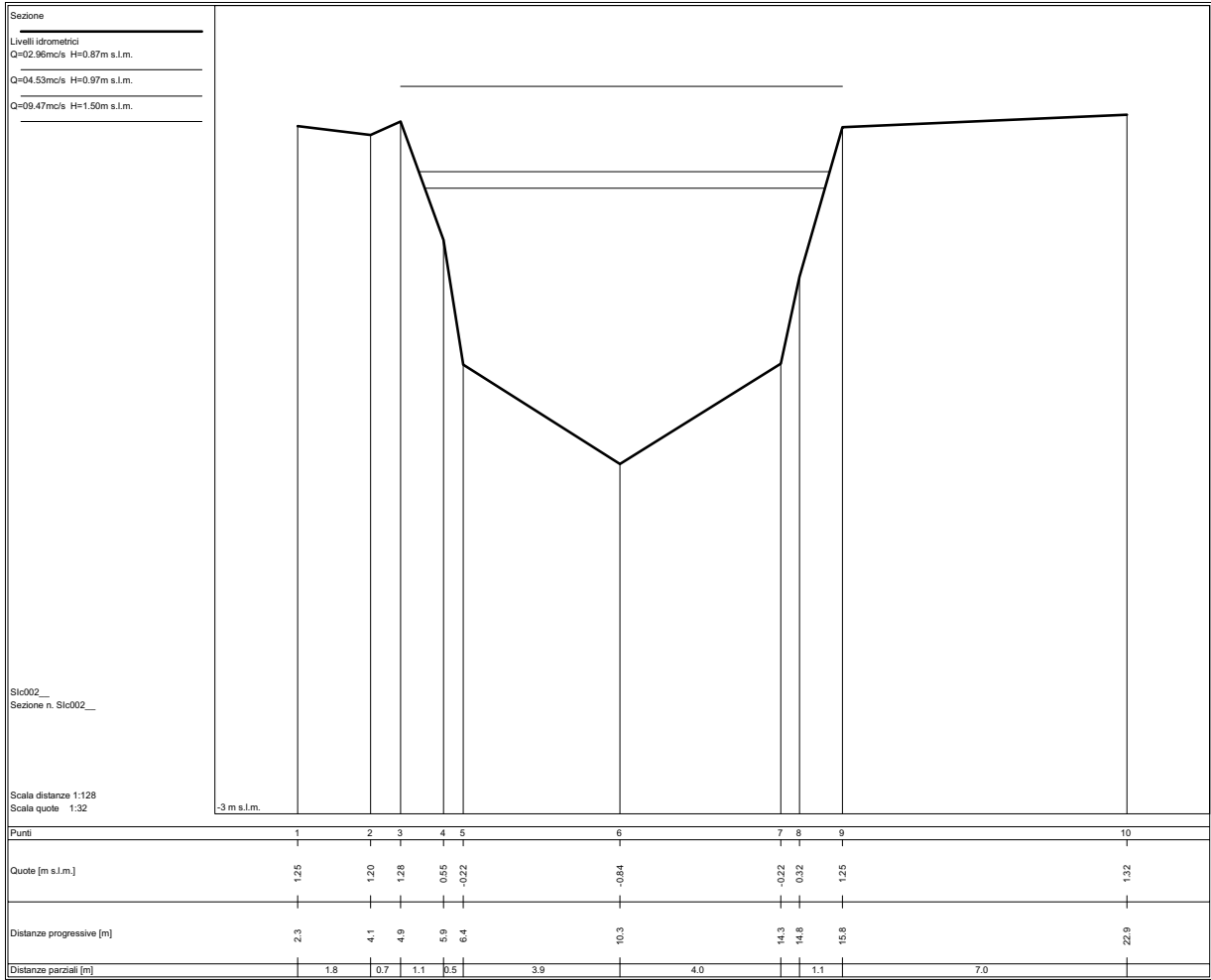
Sezione
 Livelli idrometrici
 Q=02.76mc/s H=0.87m s.l.m.
 Q=04.24mc/s H=0.97m s.l.m.
 Q=09.66mc/s H=1.50m s.l.m.

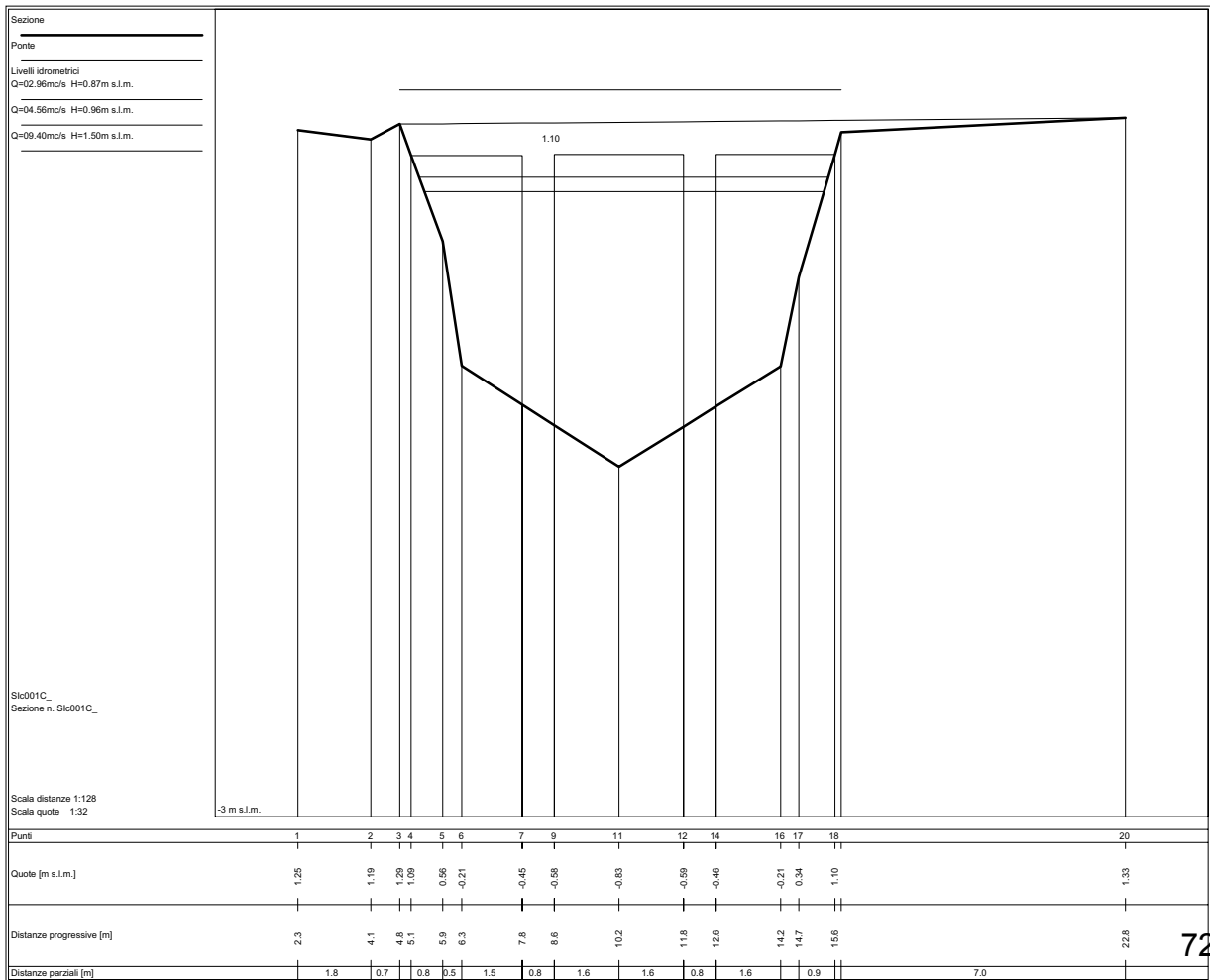
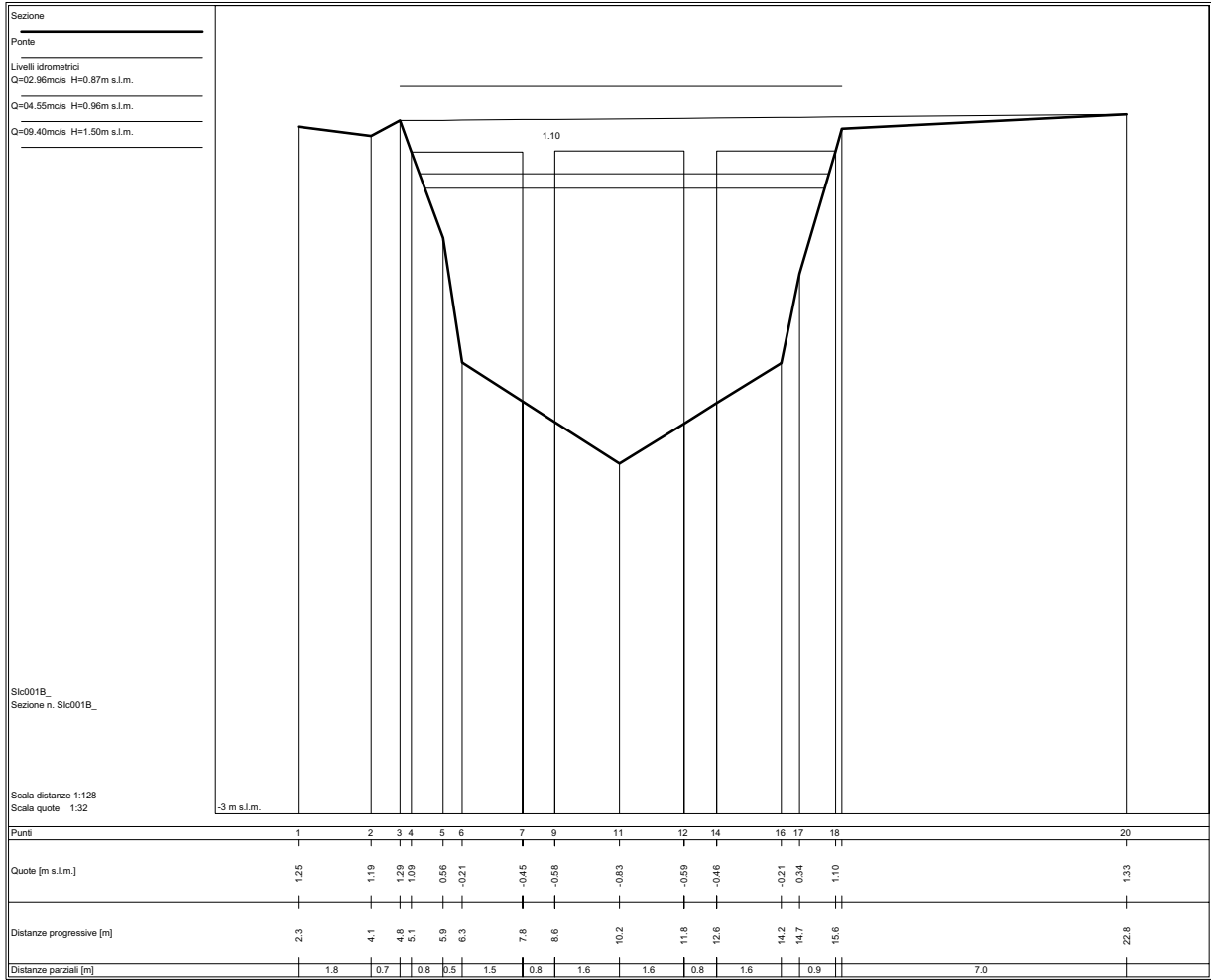


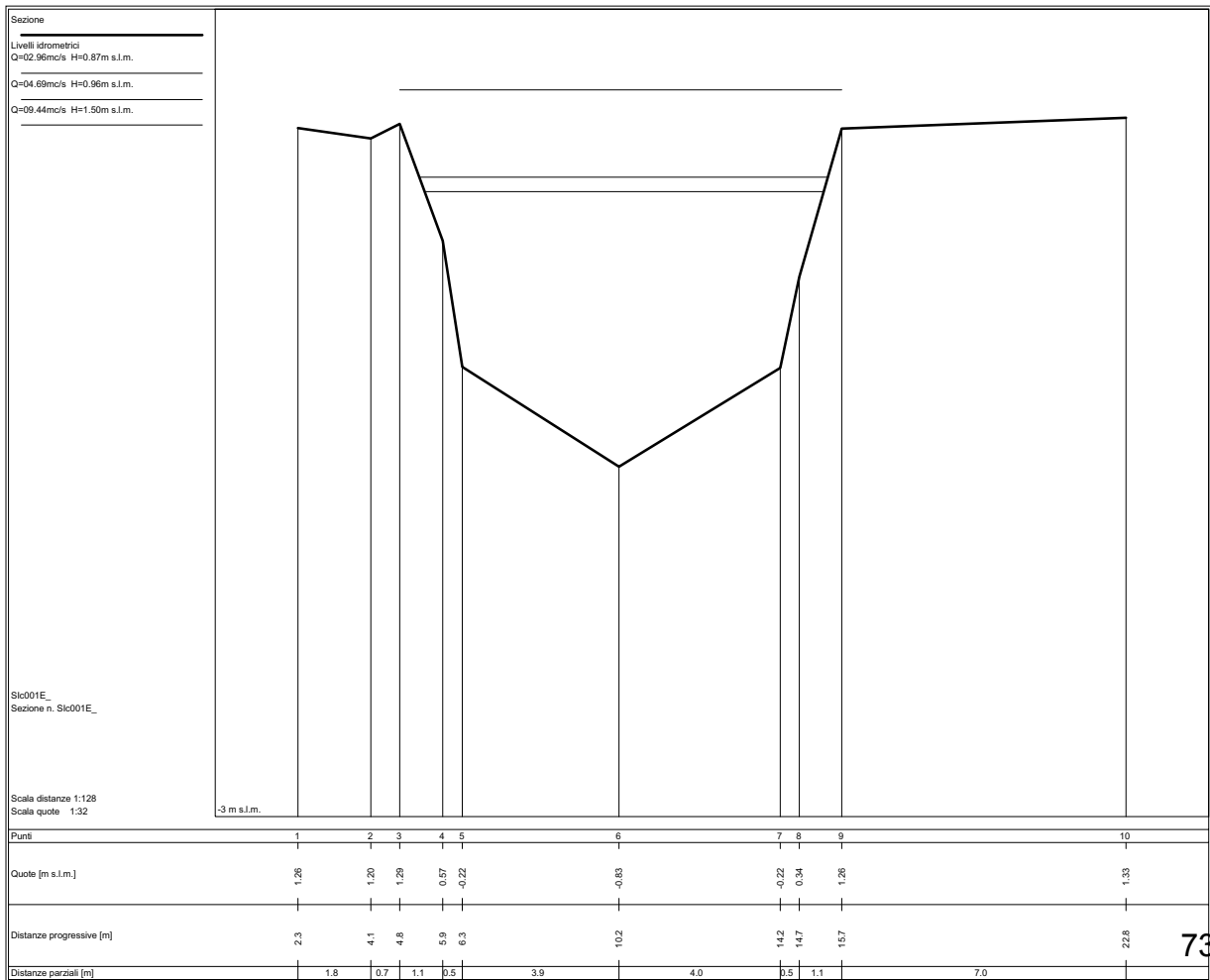
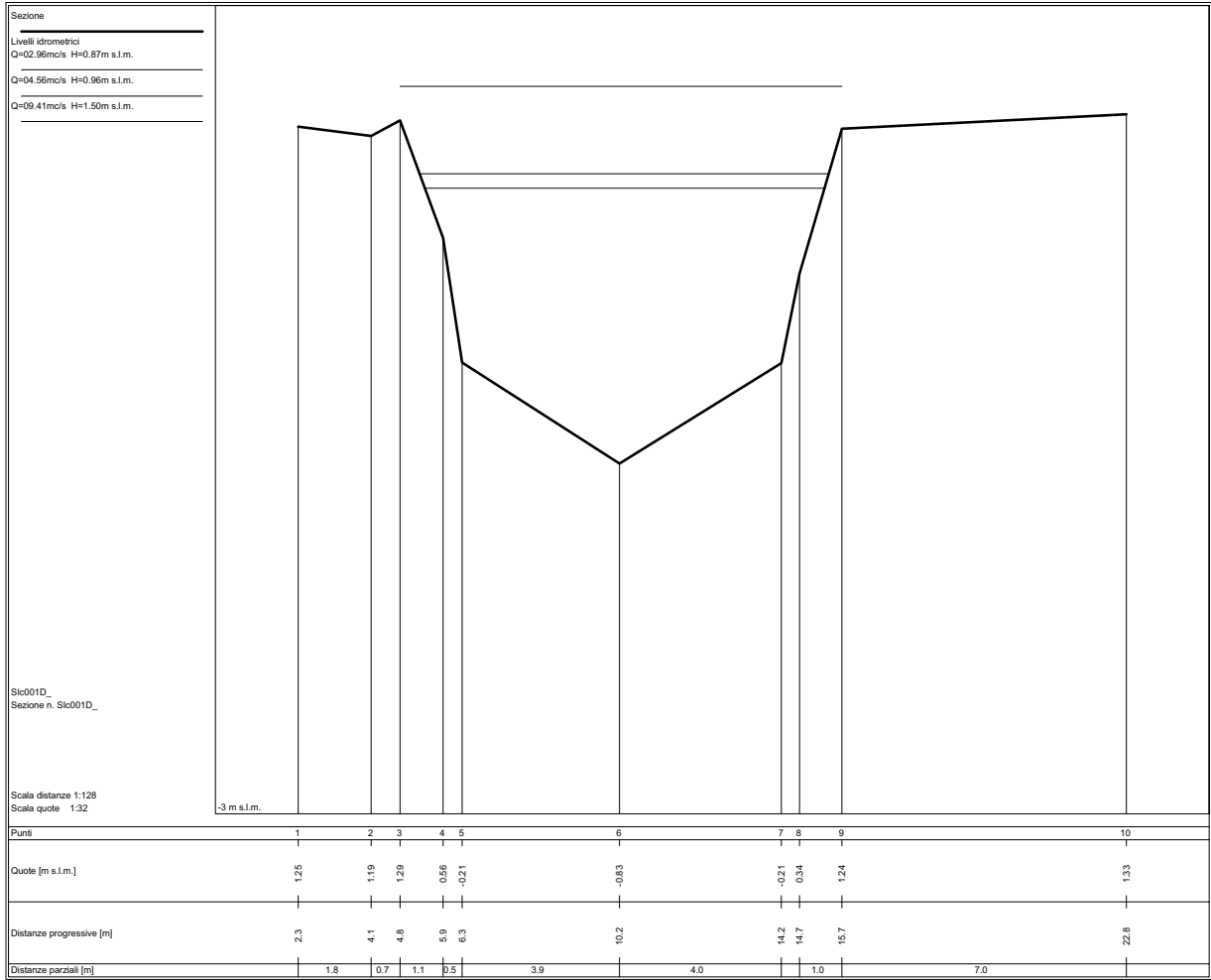
S1c003
 Sezione n. S1c003

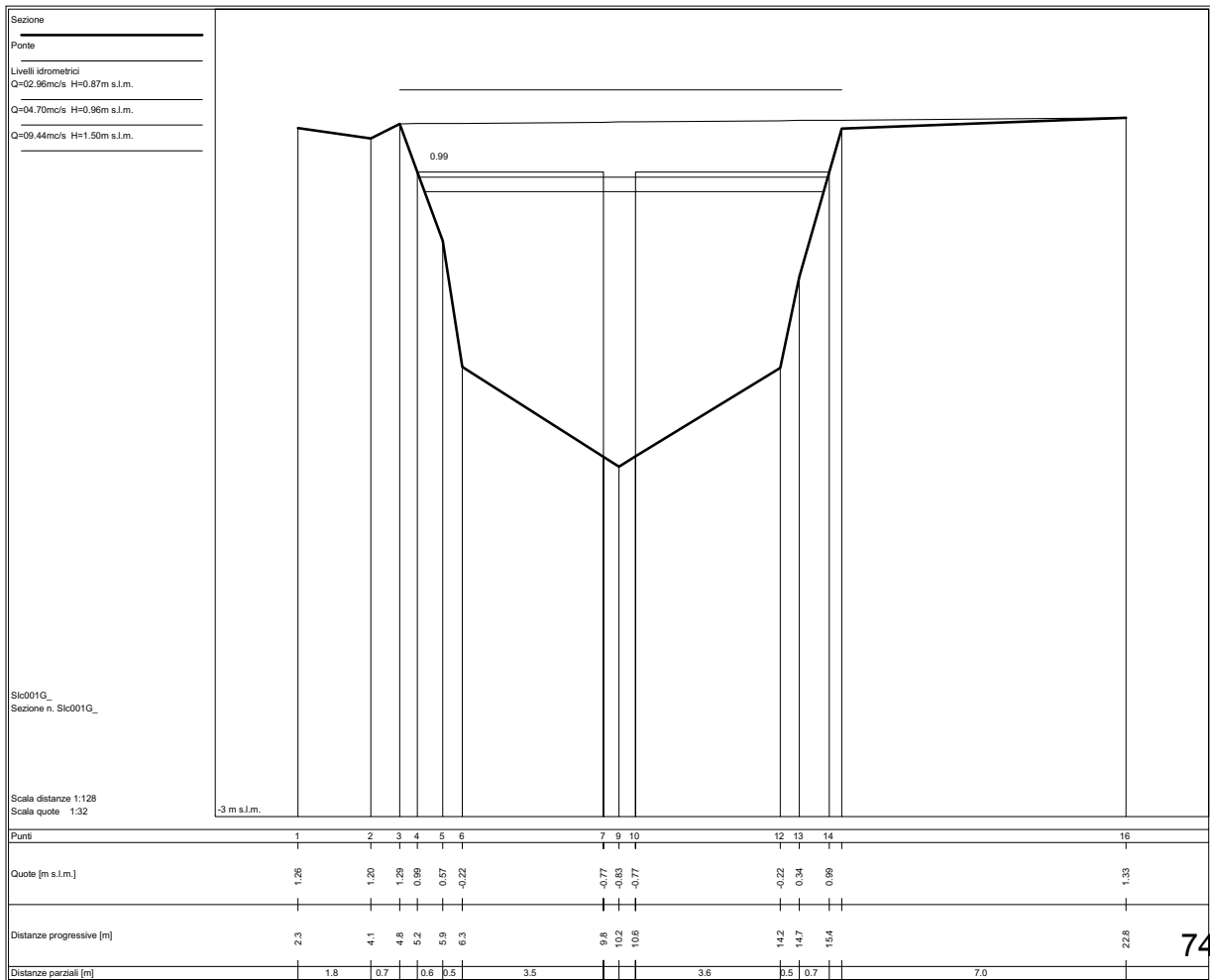
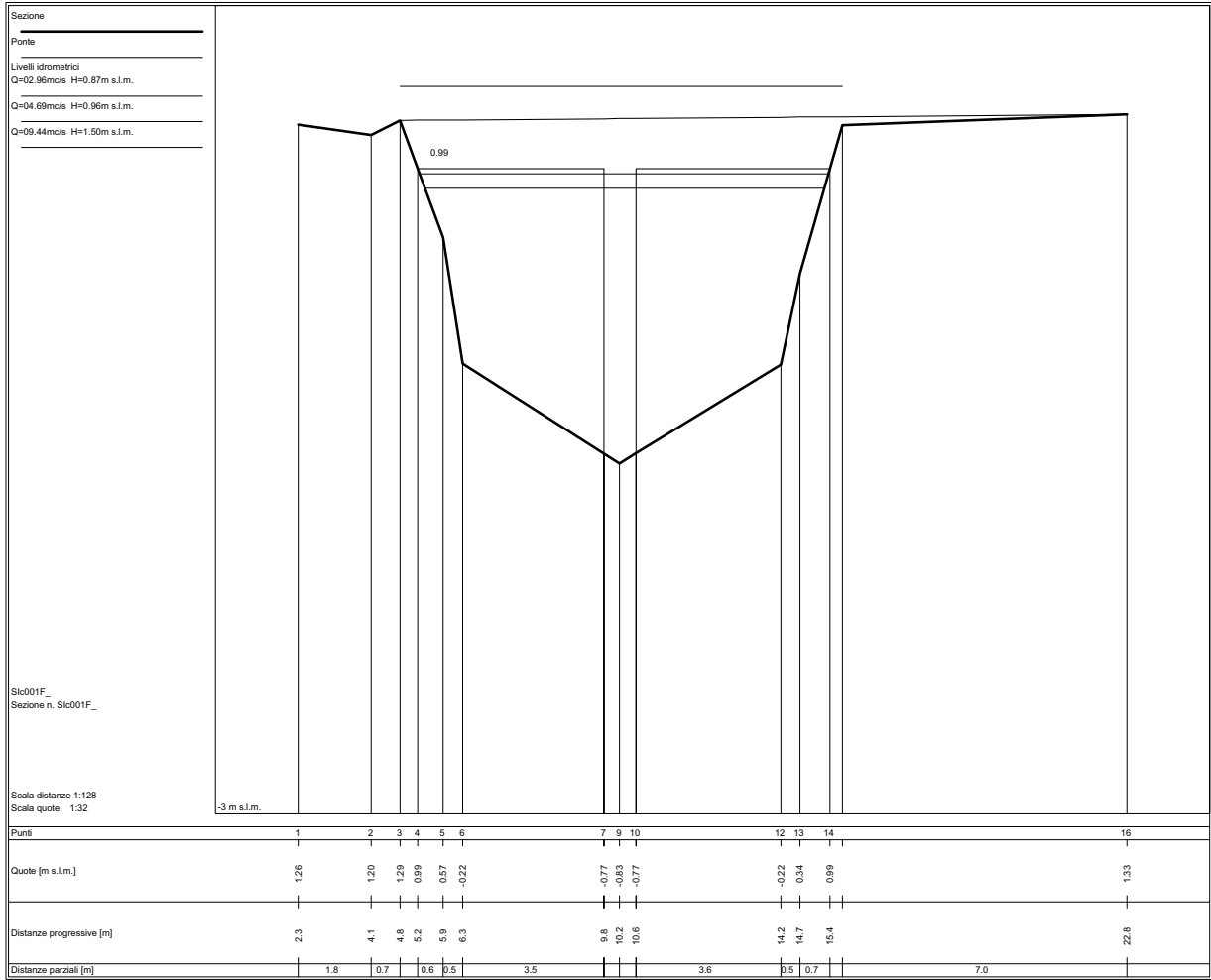
Scala distanze 1:128
 Scala quote 1:32

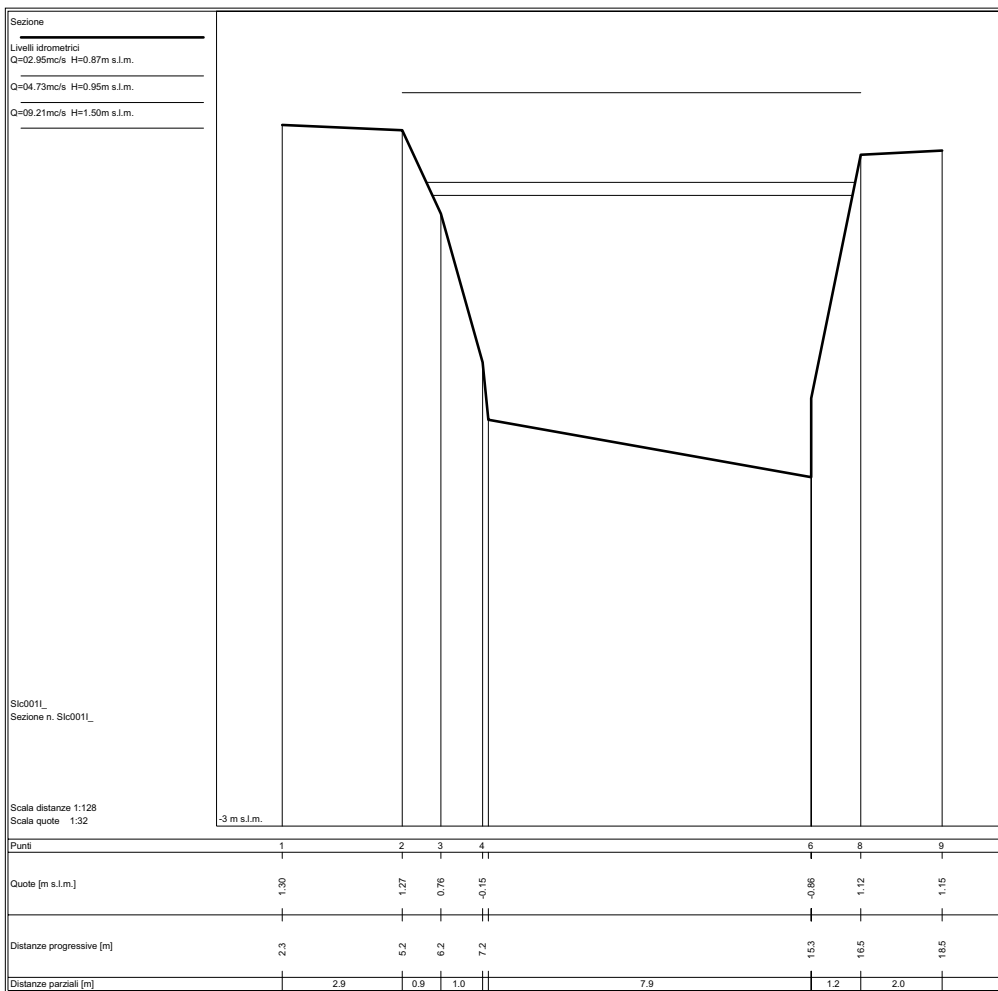
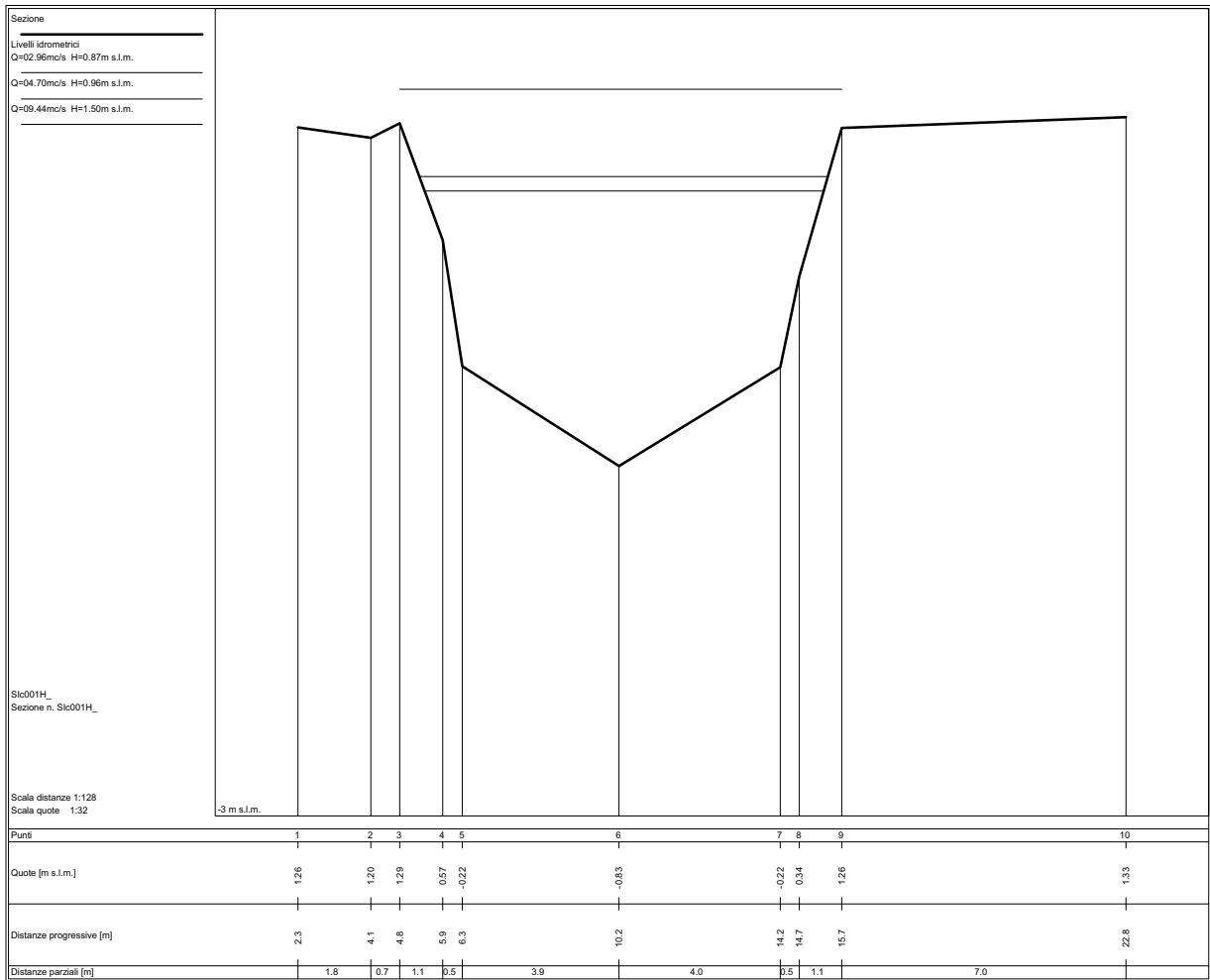
Punti	1	2	3	4	5	6	7	8	9	10	
Quote [m s.l.m.]		1.27	1.20	1.29	0.55	-0.23	-0.78	-0.22	0.32	1.25	1.33
Distanze progressive [m]	2.3	4.1	4.8	5.9	6.4	10.3	14.2	14.7	15.8	22.8	
Distanze parziali [m]	1.8	0.7	1.1	0.5	3.9	4.0	1.1	7.0			

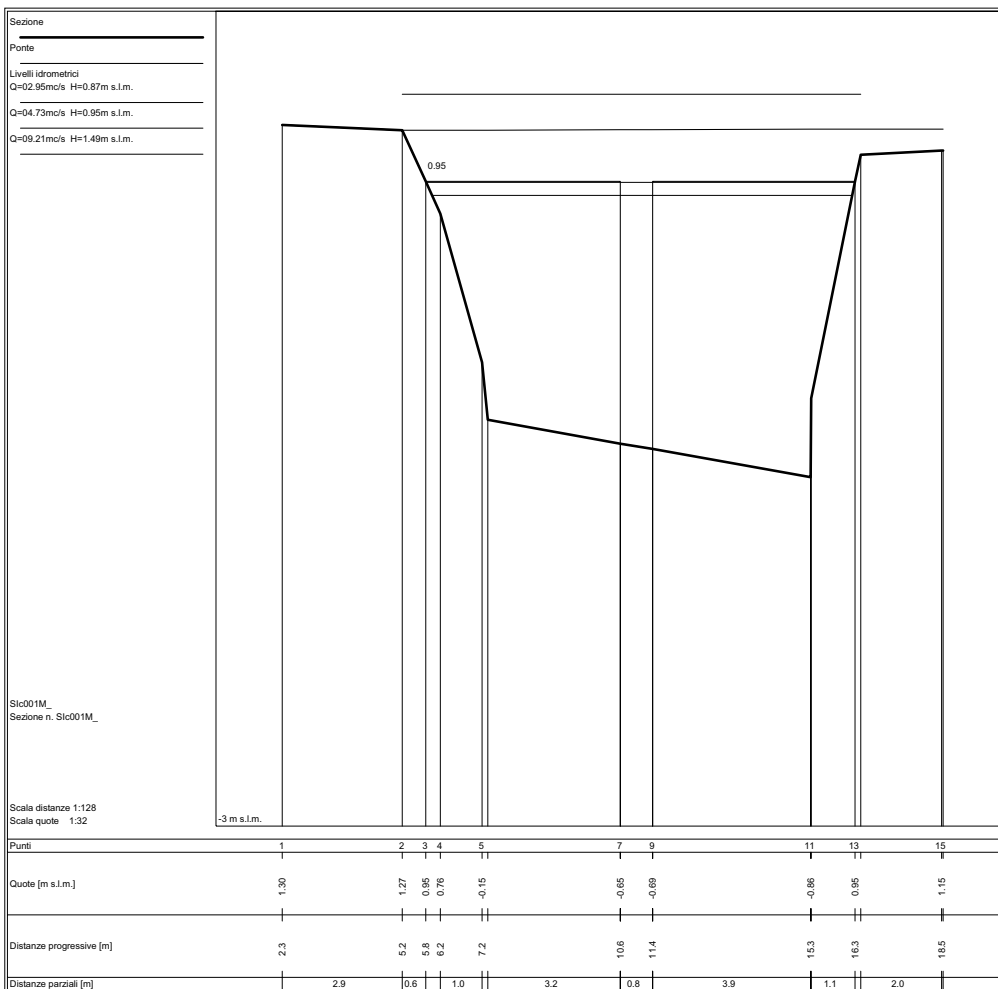
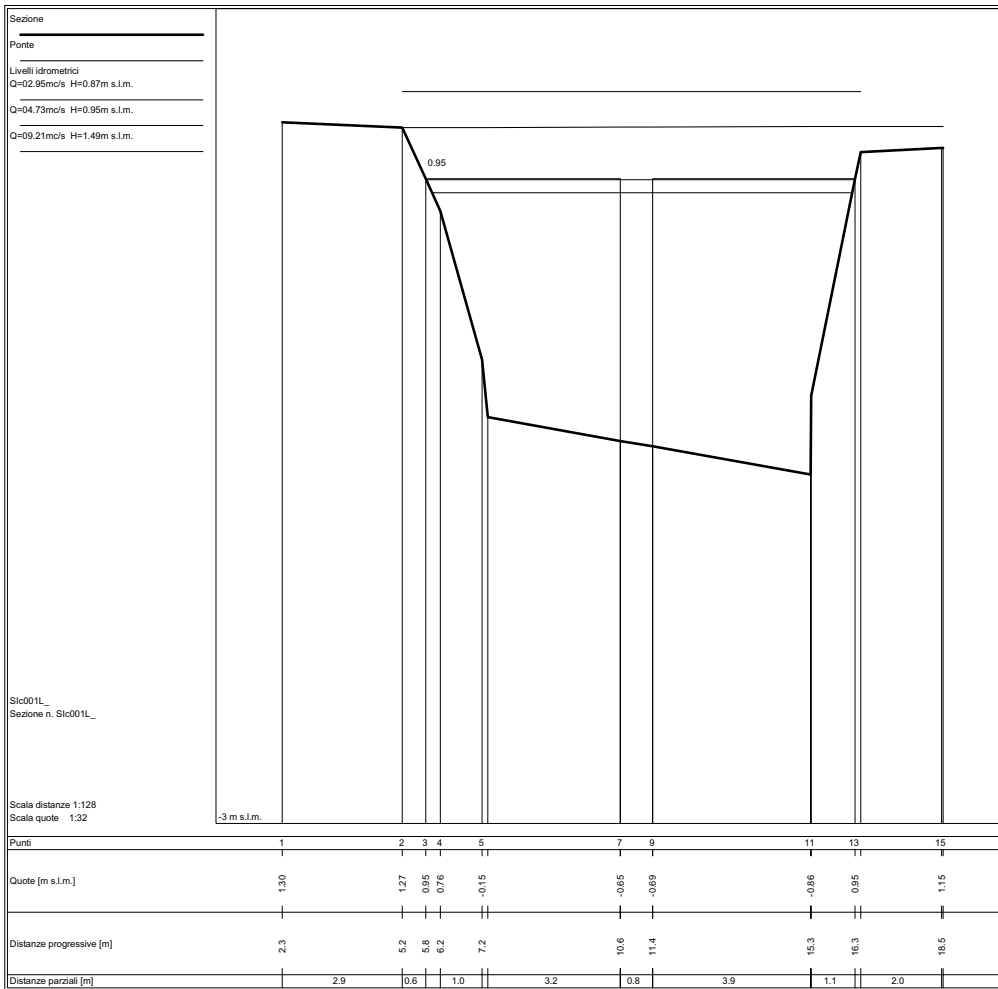


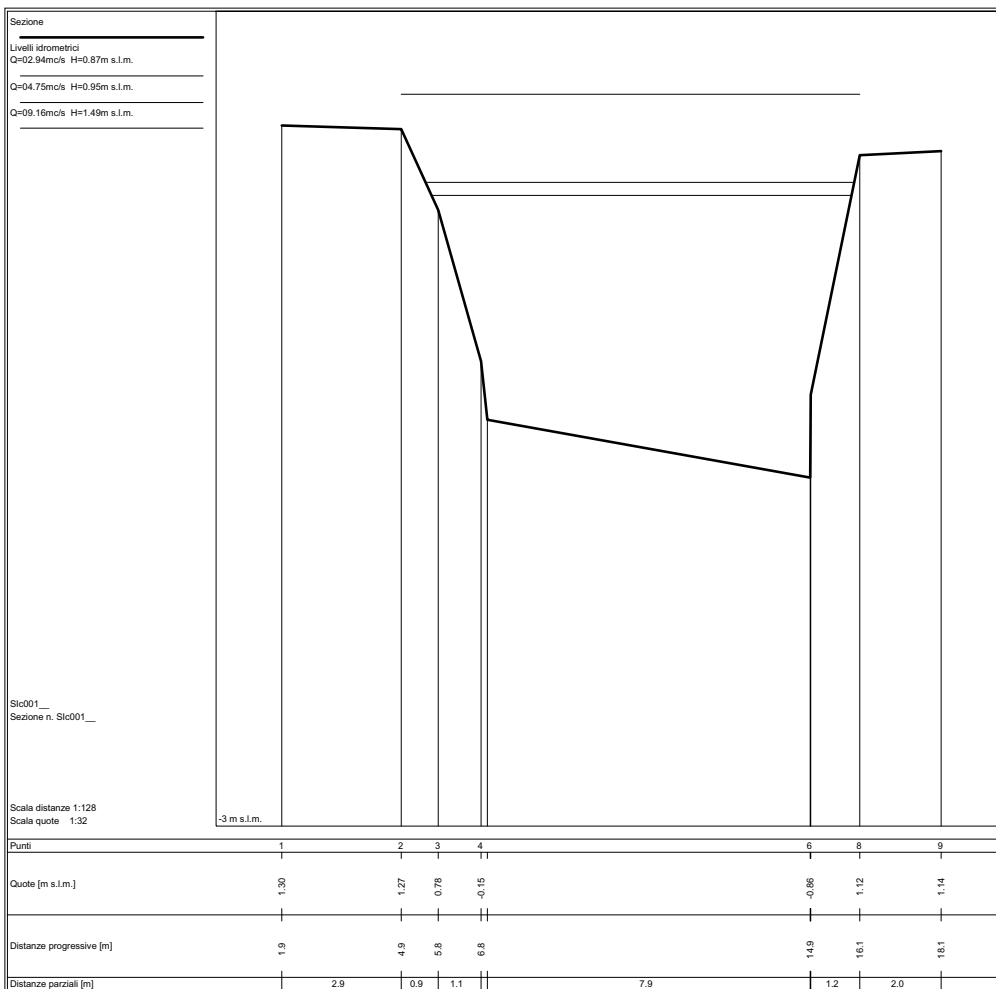
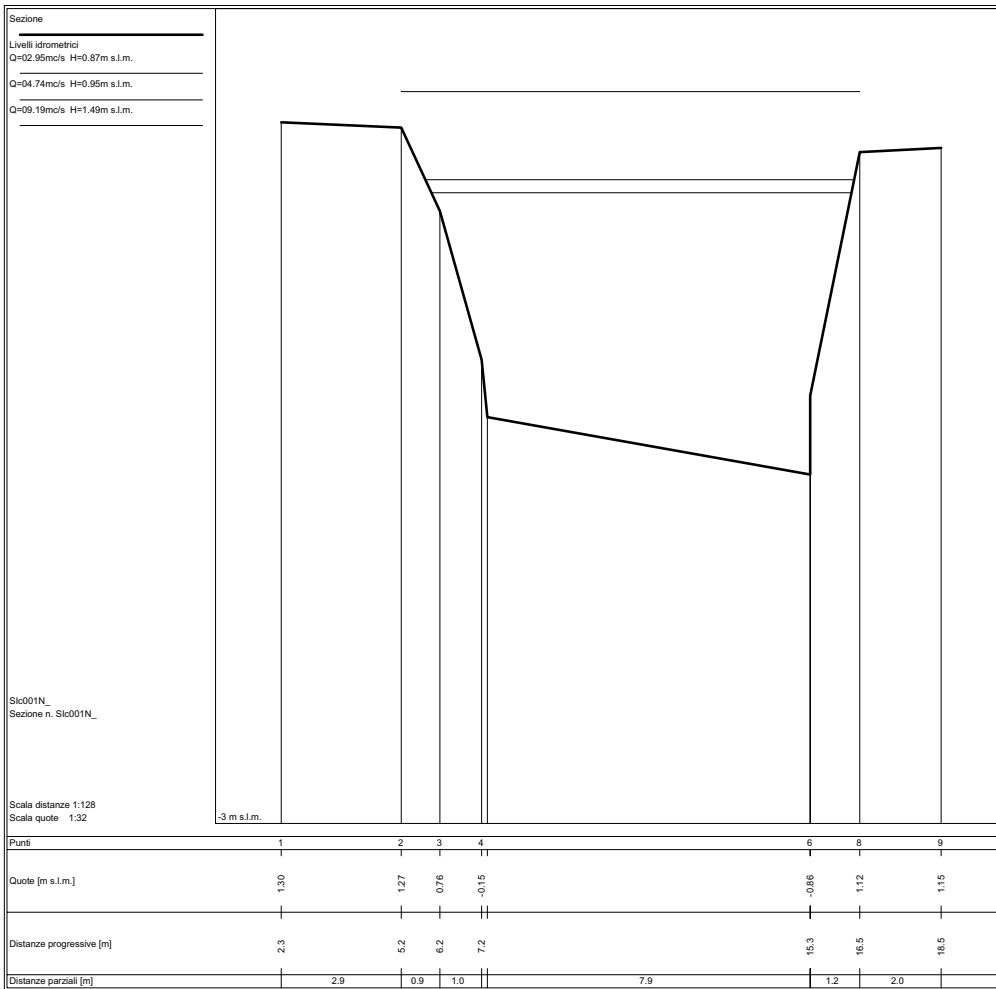




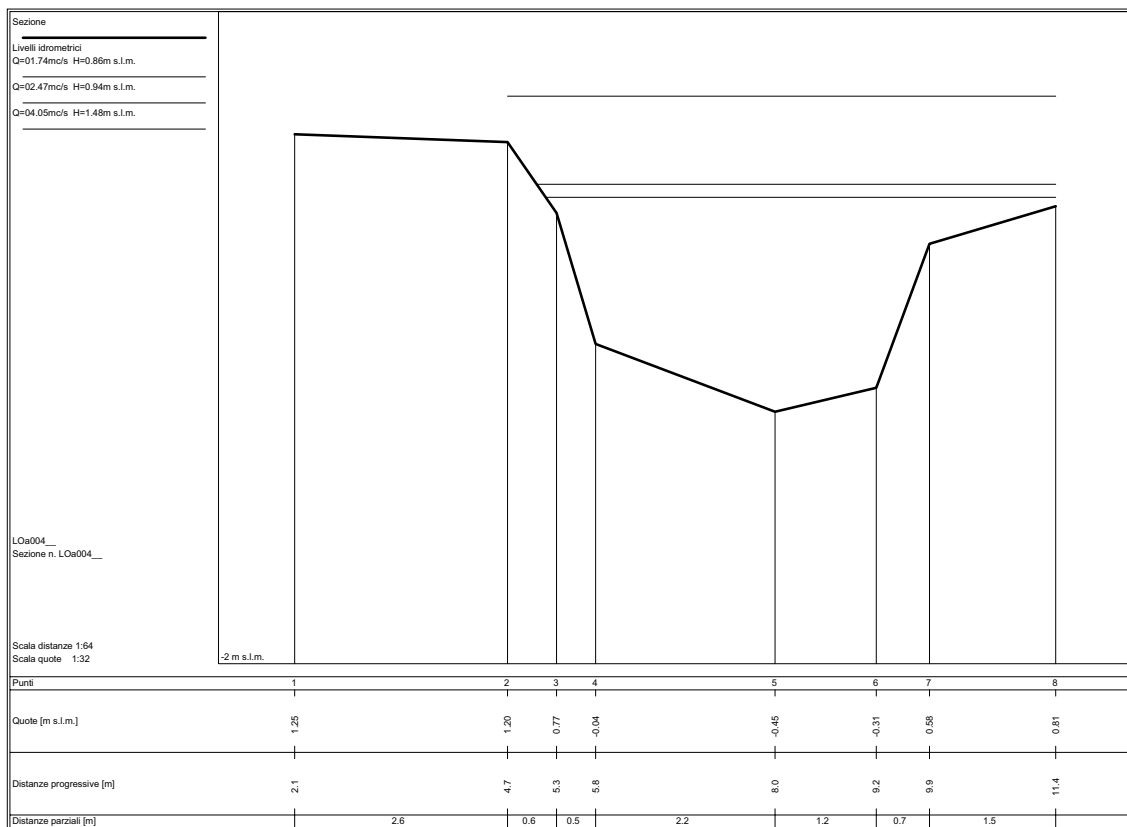
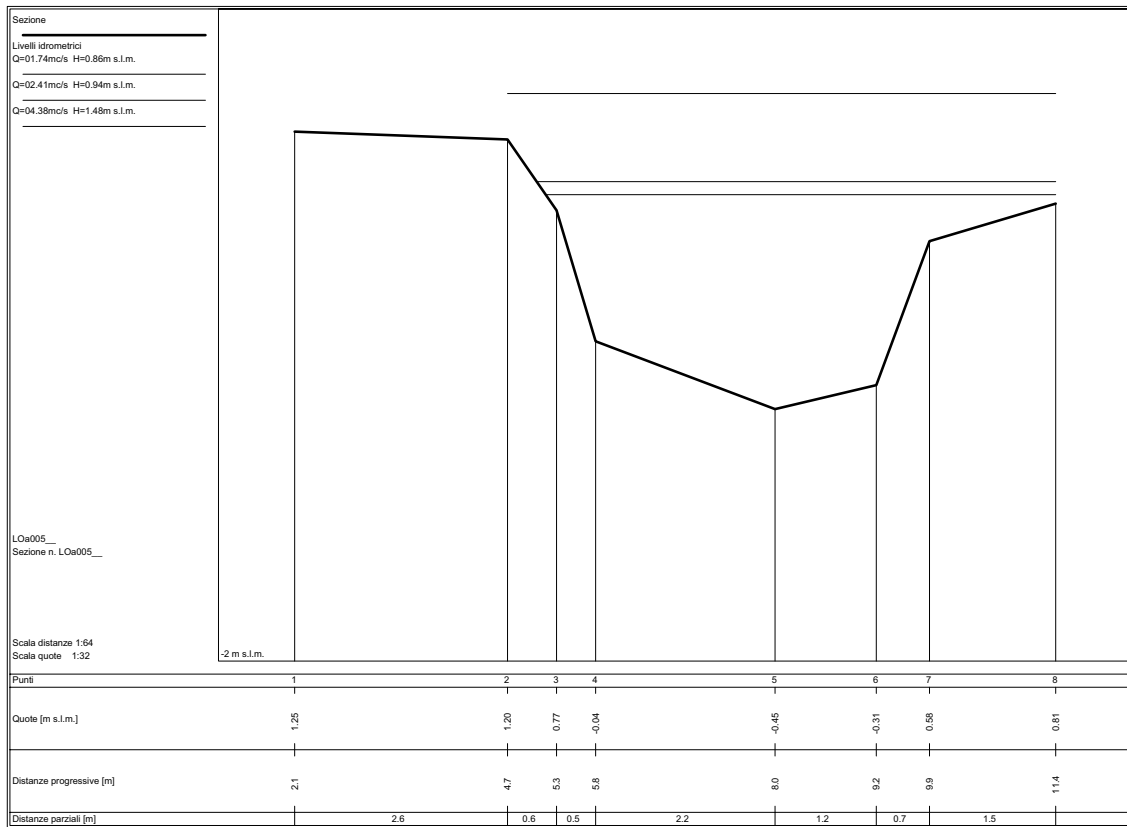


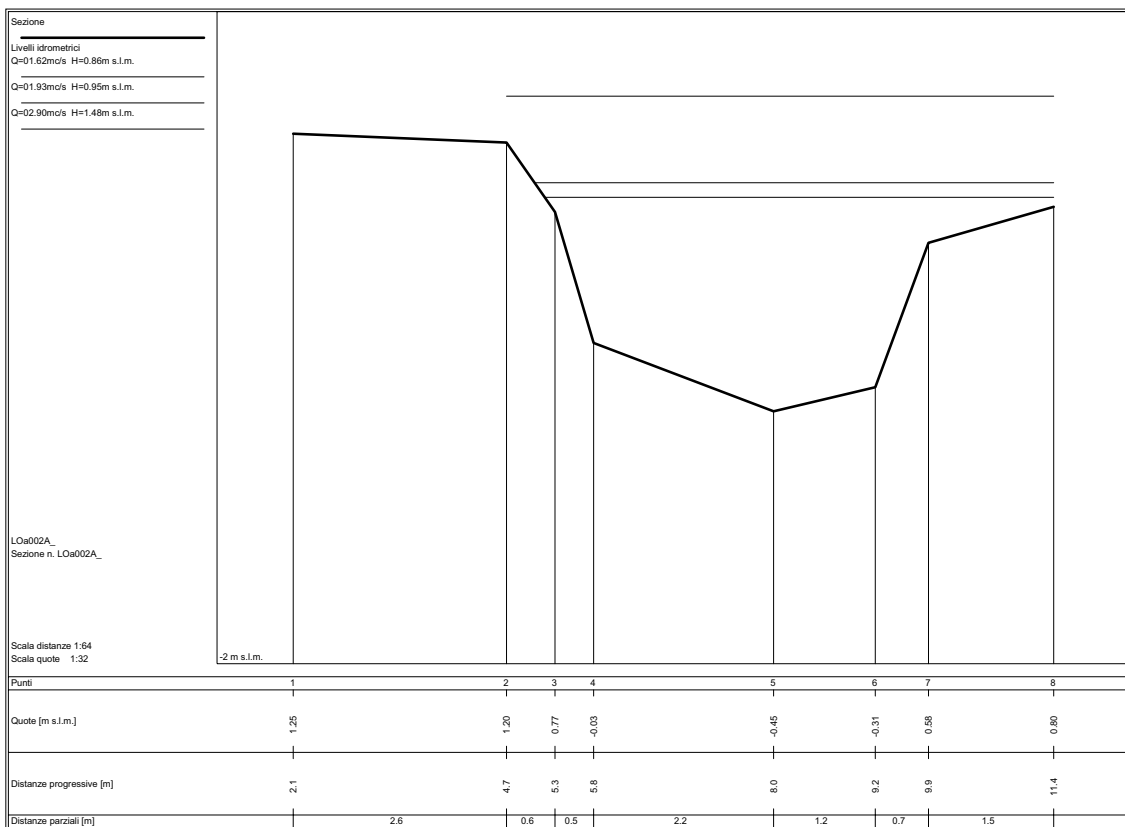
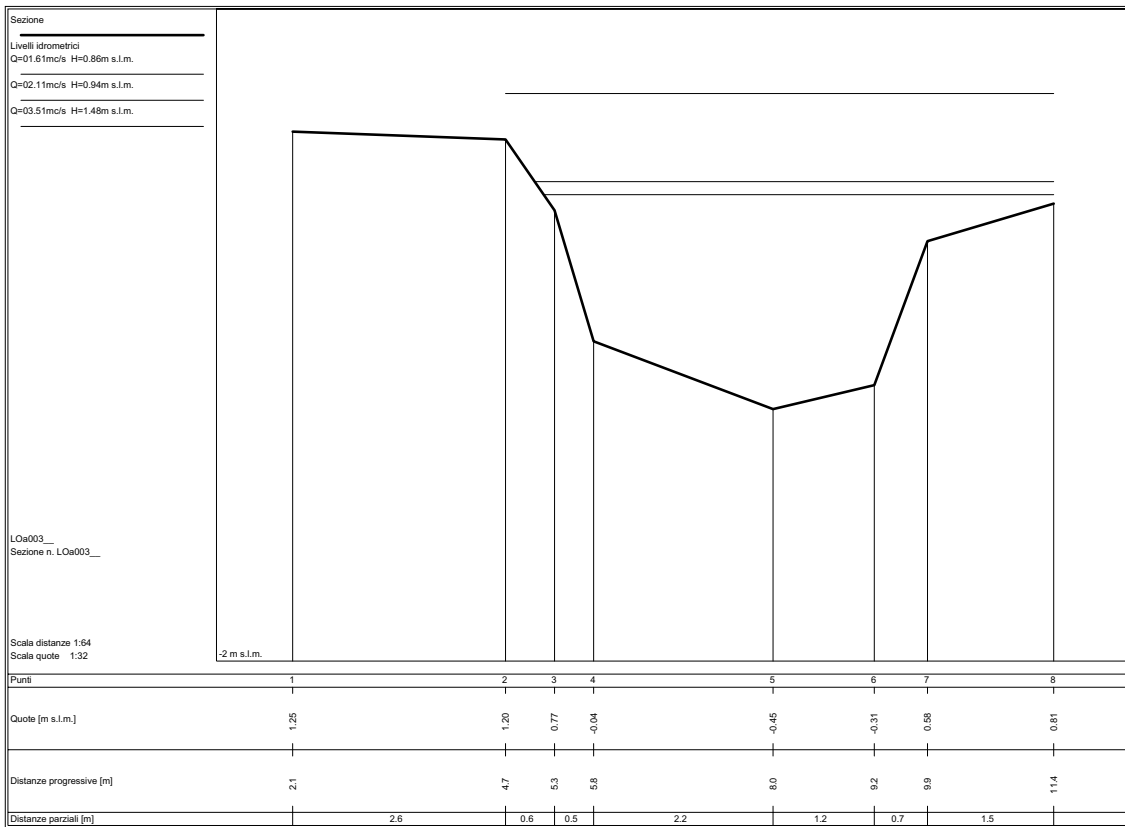




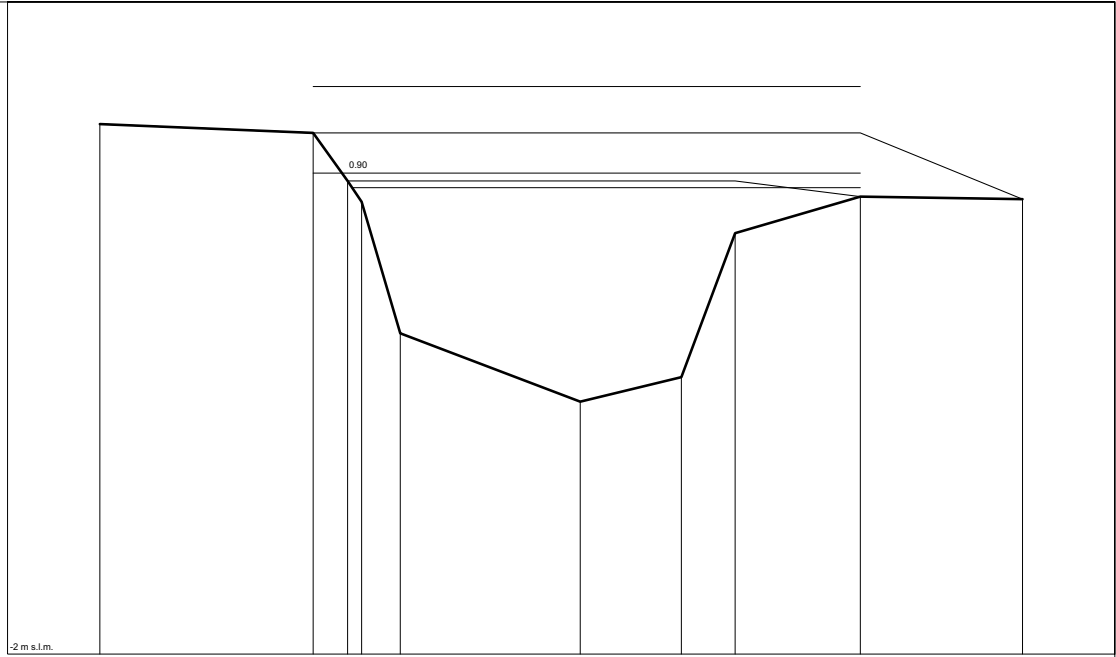


FOSSO LODOLINA





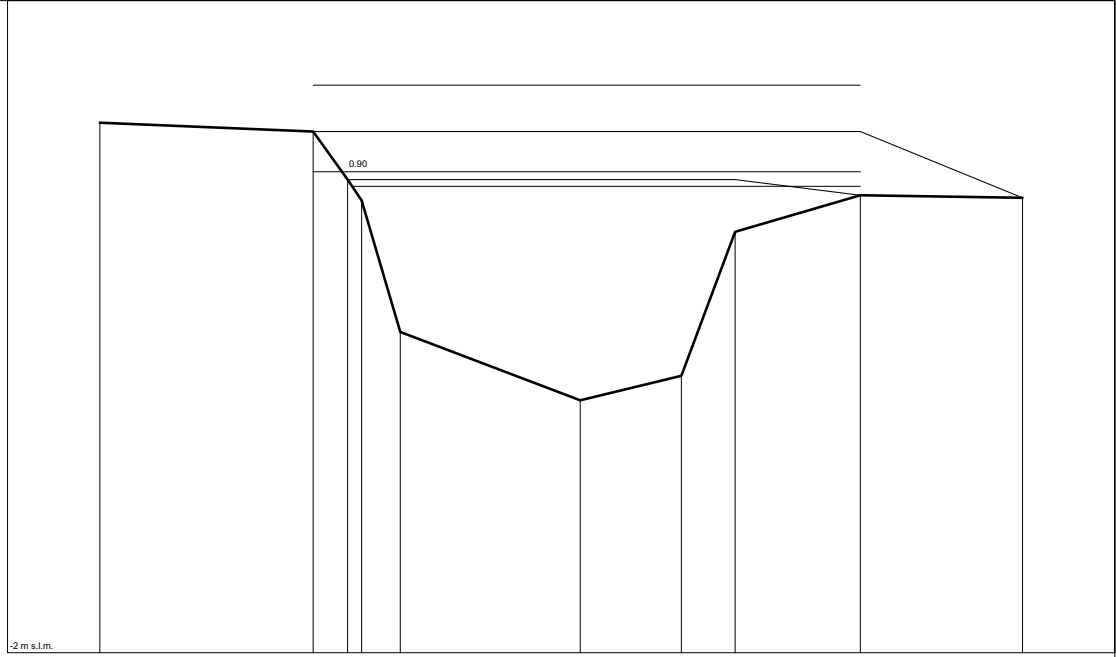
Sezione
 Ponte
 Livelli idrometrici
 Q=01.62mc/s H=0.86m s.l.m.
 Q=01.94mc/s H=0.95m s.l.m.
 Q=02.90mc/s H=1.48m s.l.m.



LOa002B_
 Sezione n. LOa002B_
 Scala distanze 1:64
 Scala quote 1:32

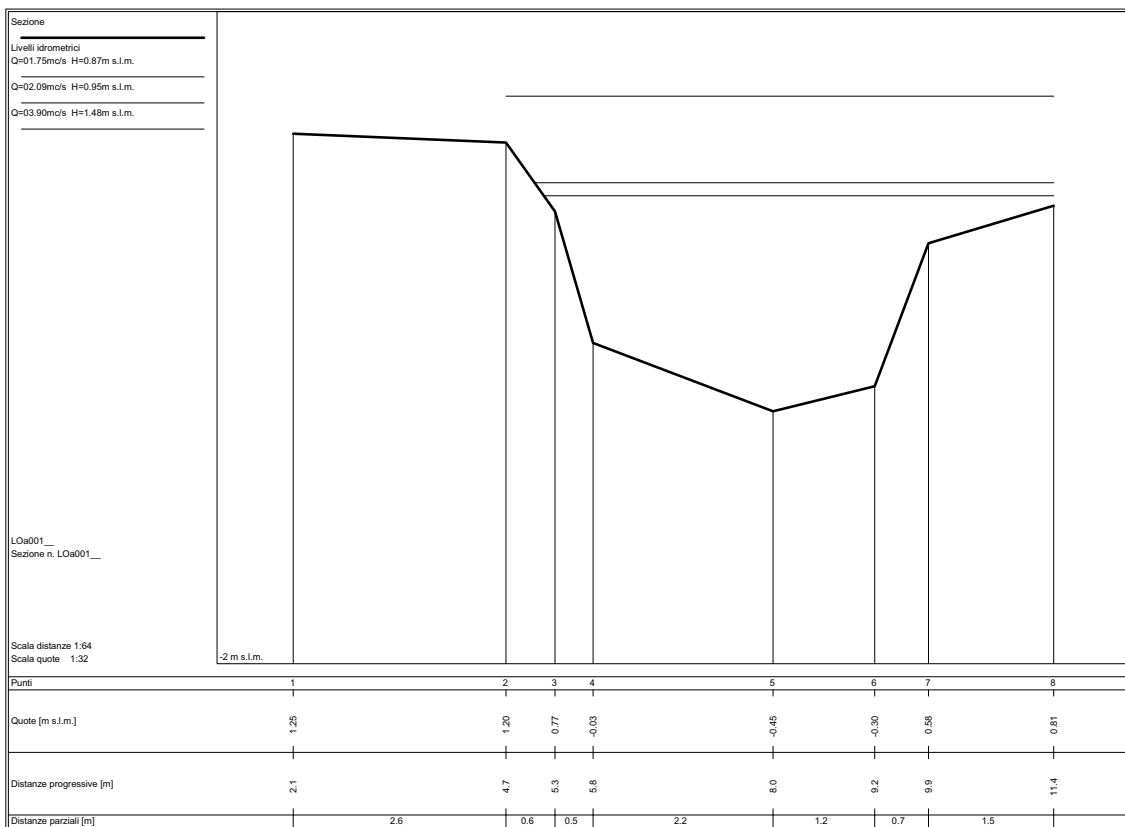
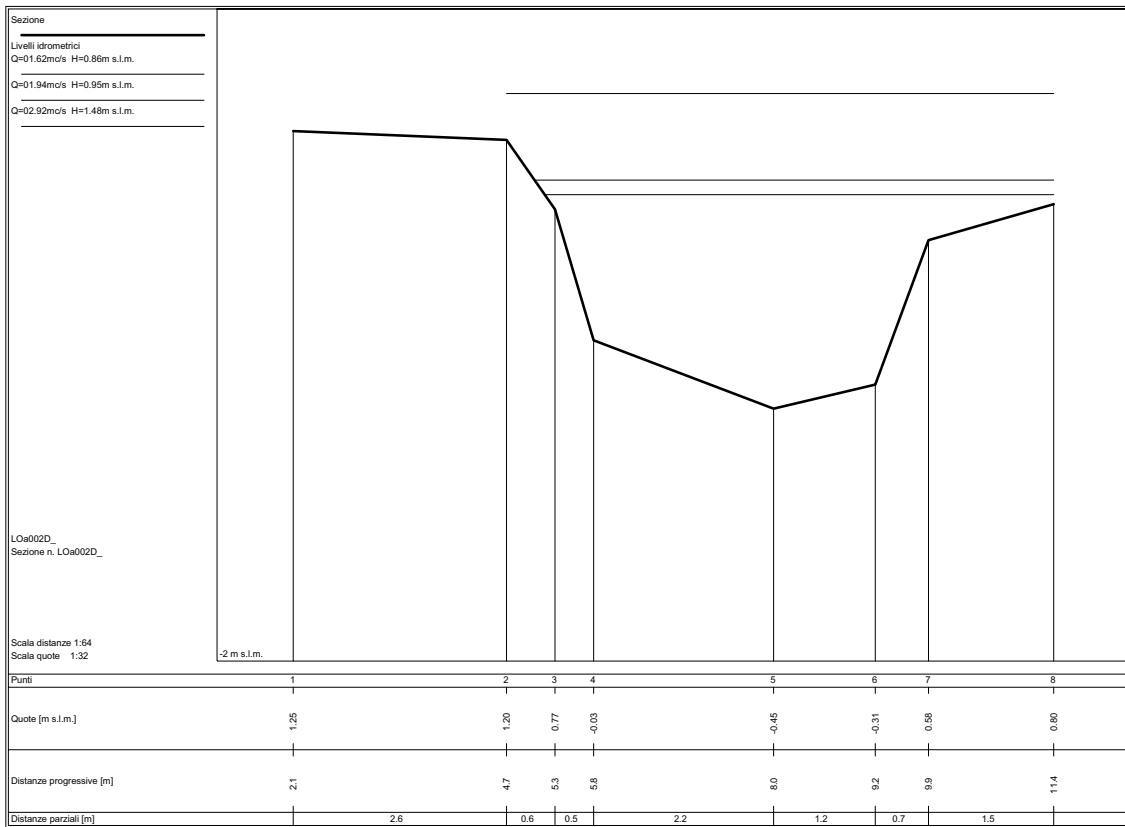
Punti	1	2	3	4	5	6	7	8	9	10
Quote [m s.l.m.]	1.25	1.20	0.90	0.77	-0.03	-0.45	-0.30	0.58	0.81	0.79
Distanze progressive [m]	2.1	4.7	5.1	5.3	5.8	8.0	9.2	9.9	11.4	13.4
Distanze parziali [m]		2.6	0.4	0.5		2.2	1.2	0.7	1.5	2.0

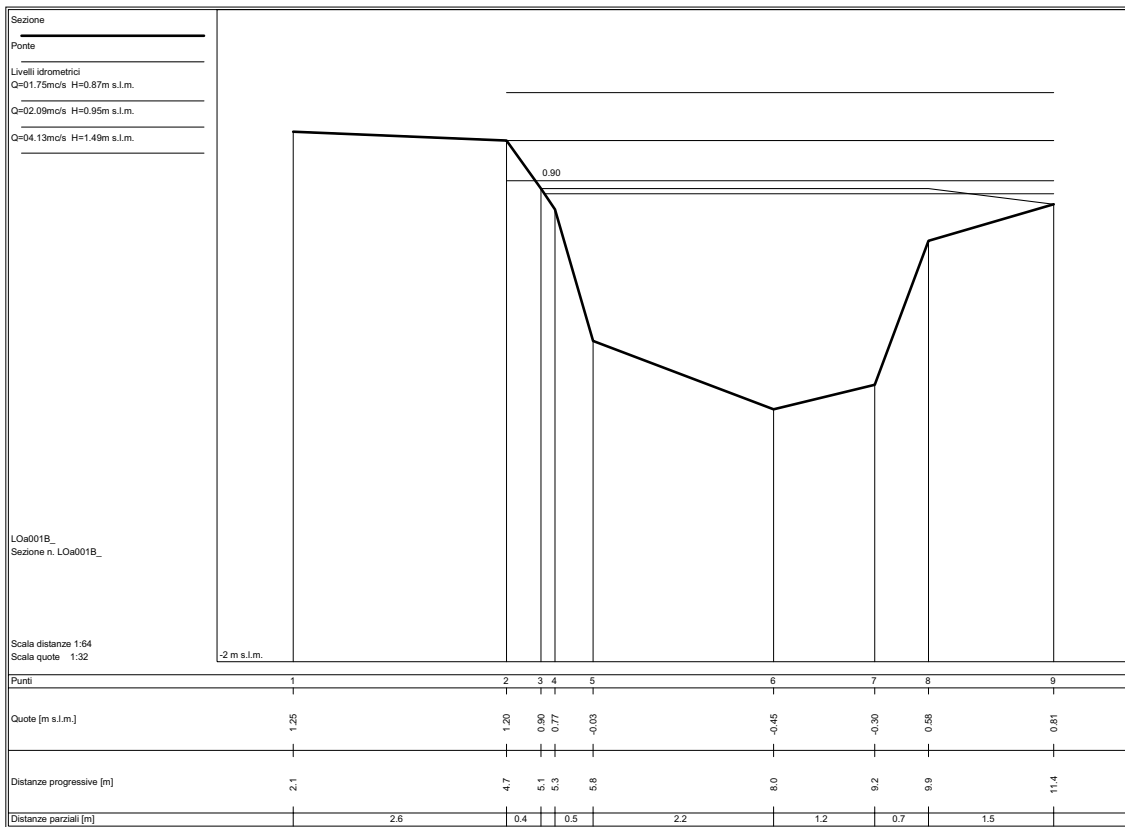
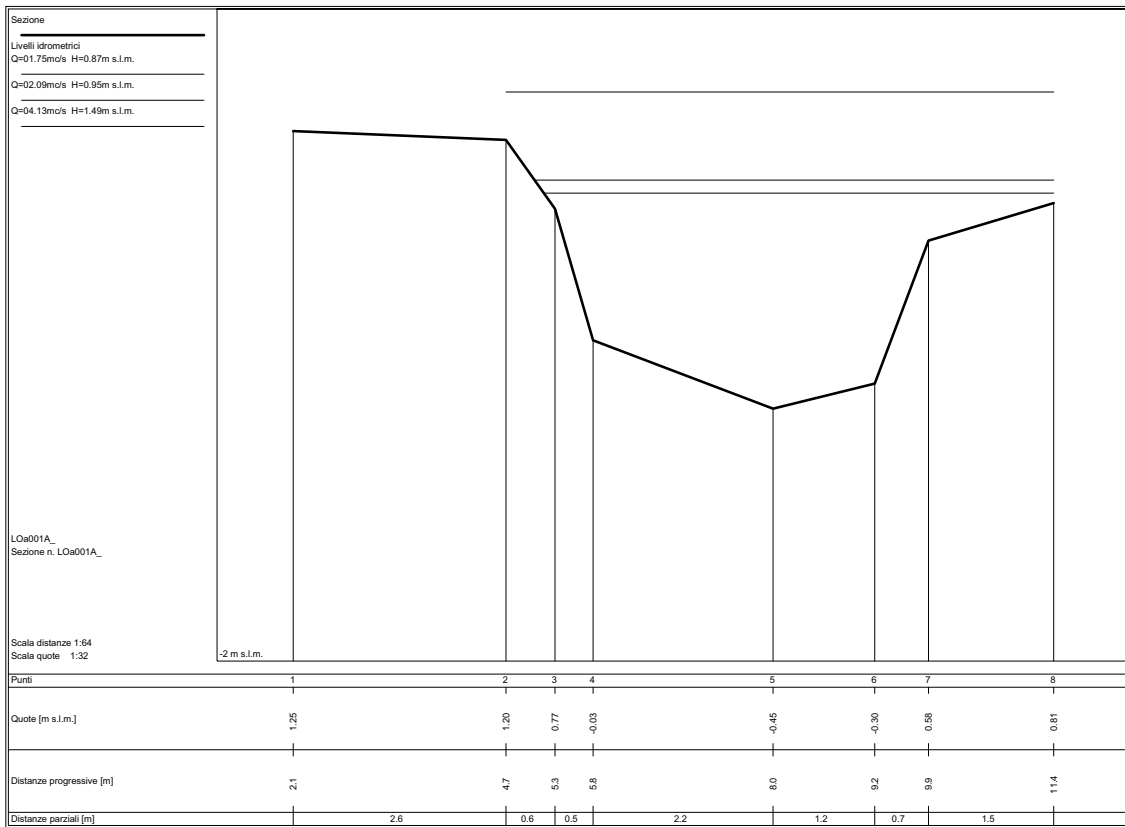
Sezione
 Ponte
 Livelli idrometrici
 Q=01.62mc/s H=0.86m s.l.m.
 Q=01.94mc/s H=0.95m s.l.m.
 Q=02.89mc/s H=1.48m s.l.m.

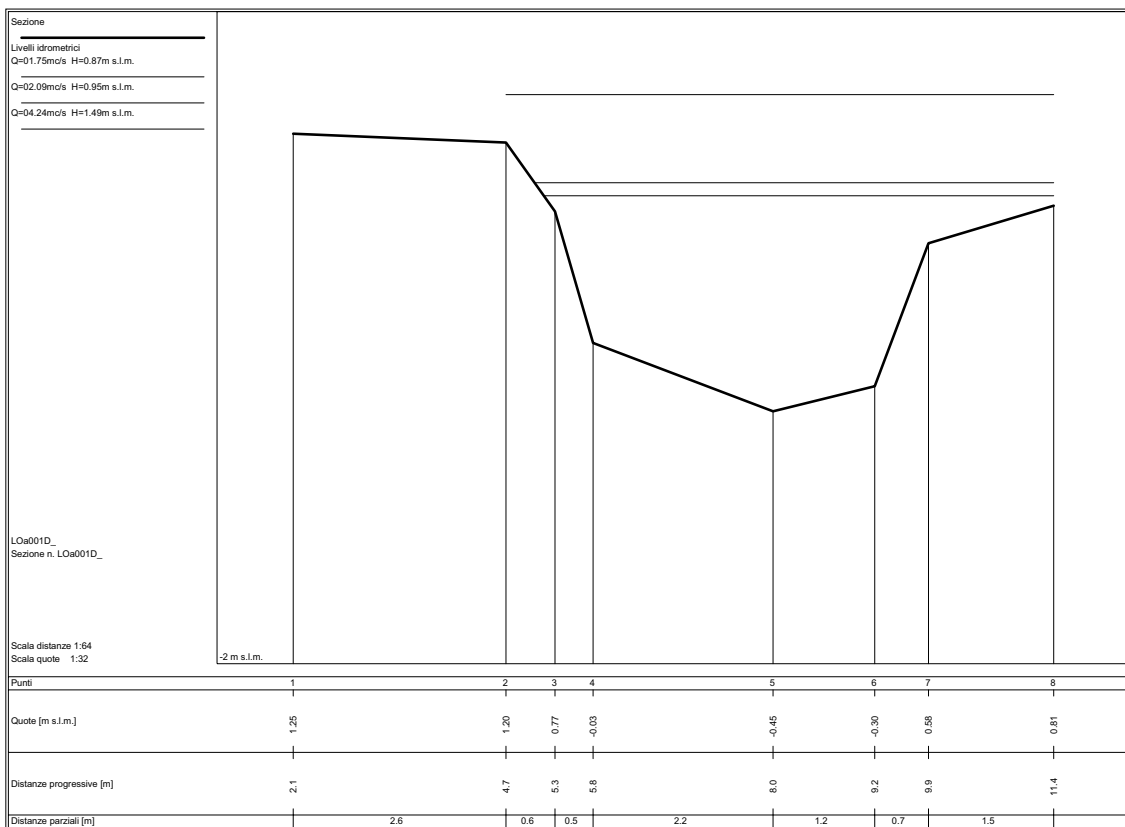
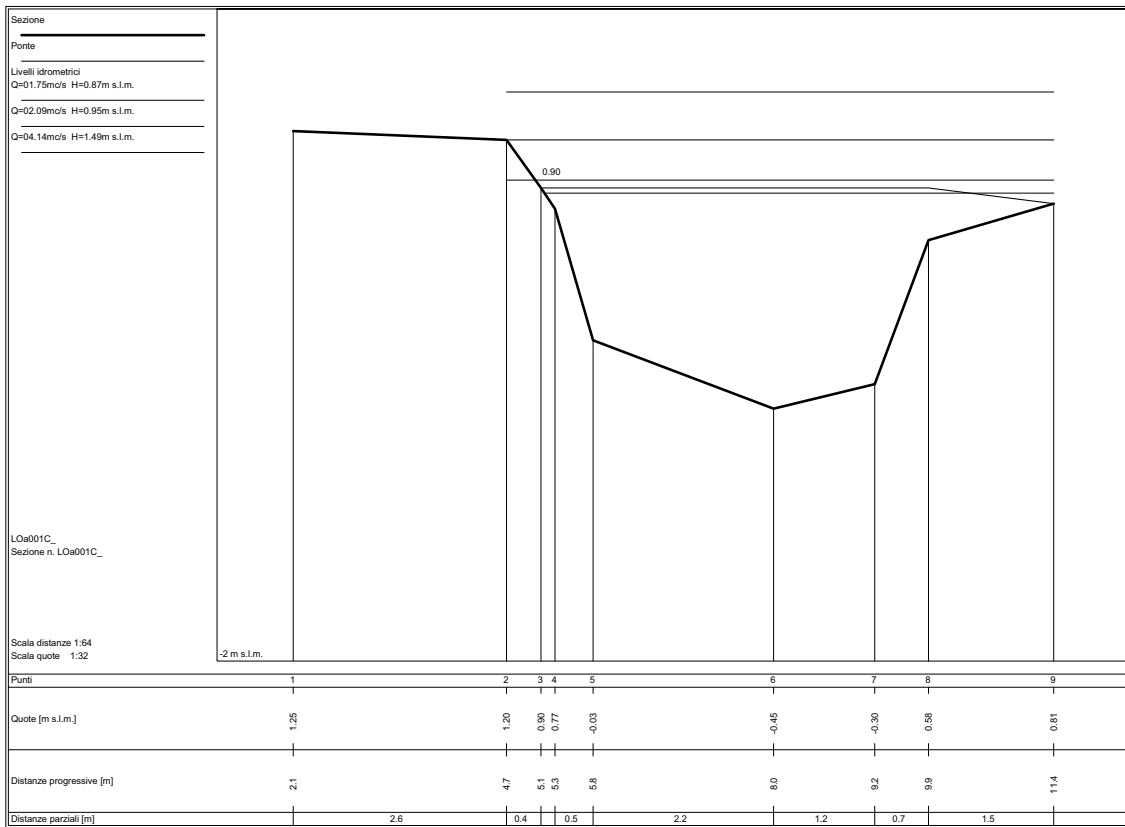


LOa002C_
 Sezione n. LOa002C_
 Scala distanze 1:64
 Scala quote 1:32

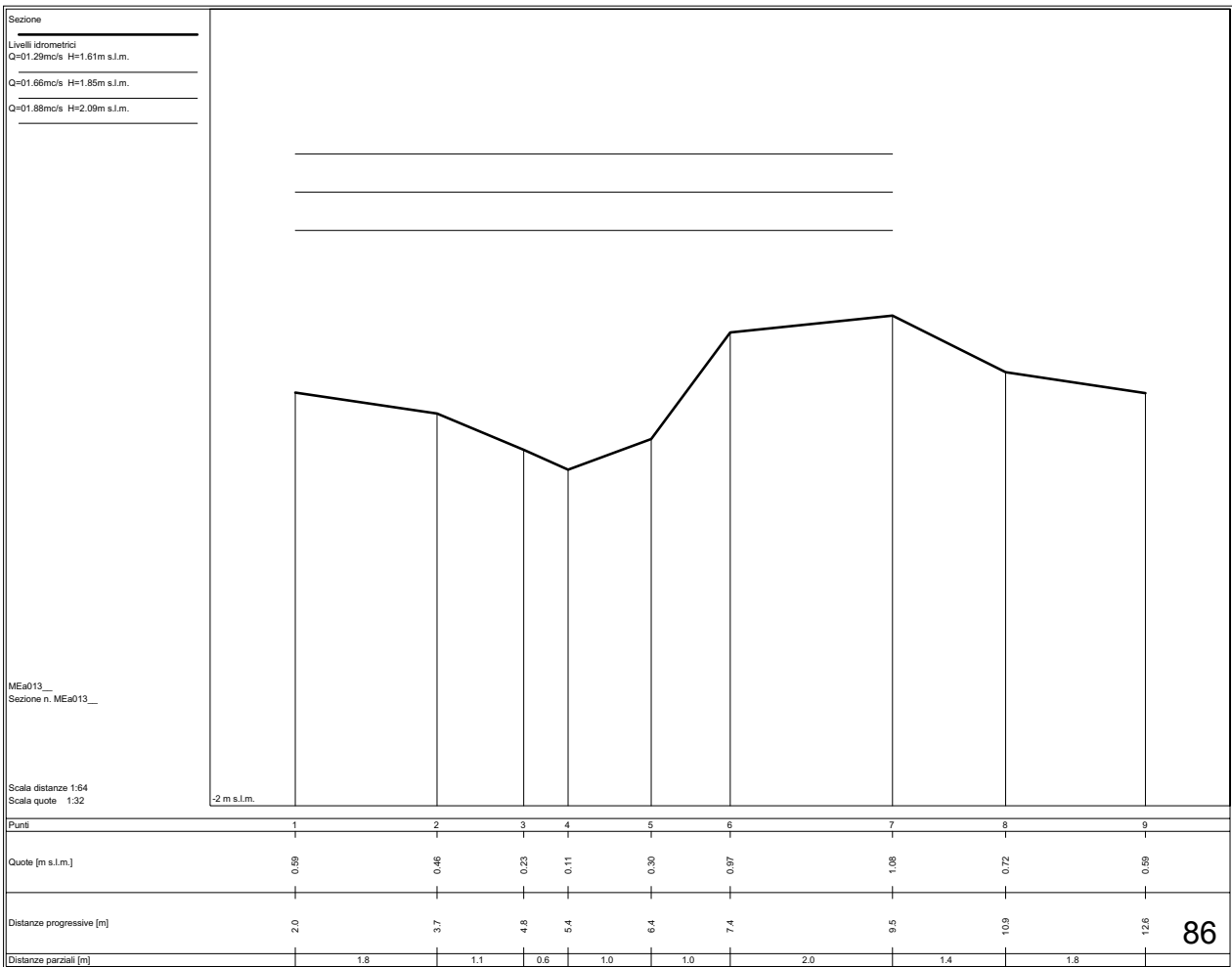
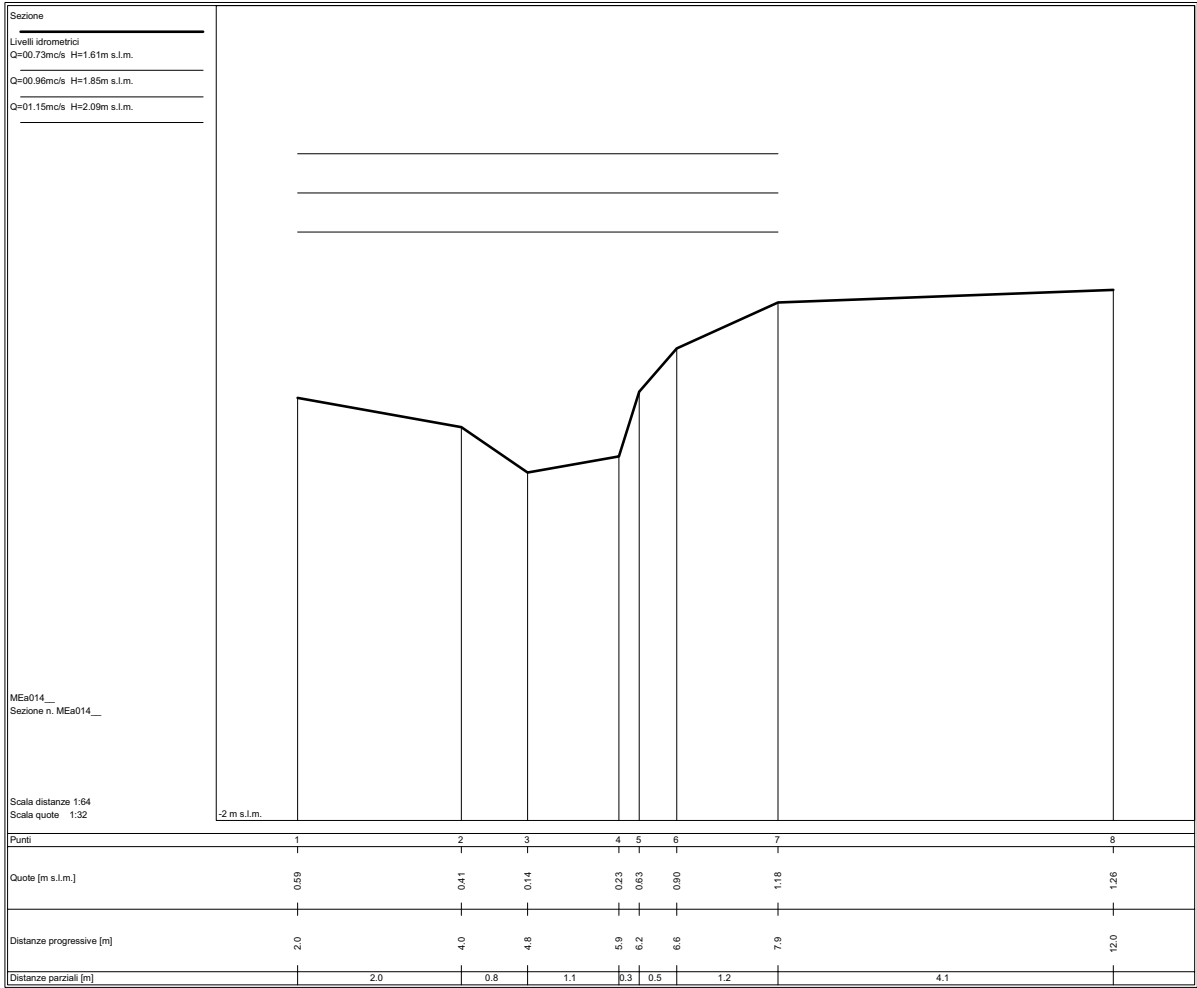
Punti	1	2	3	4	5	6	7	8	9	10
Quote [m s.l.m.]	1.25	1.20	0.90	0.77	-0.03	-0.45	-0.30	0.58	0.81	0.79
Distanze progressive [m]	2.1	4.7	5.1	5.3	5.8	8.0	9.2	9.9	11.4	13.4
Distanze parziali [m]		2.6	0.4	0.5		2.2	1.2	0.7	1.5	2.0

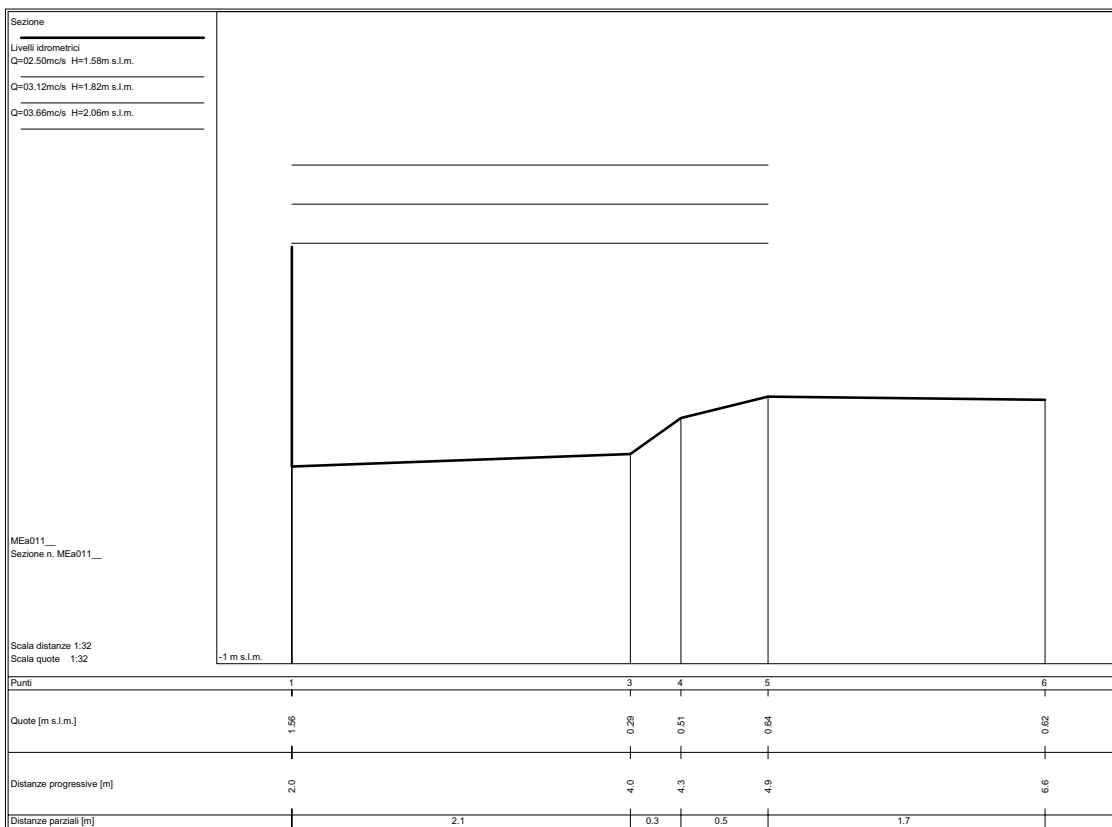



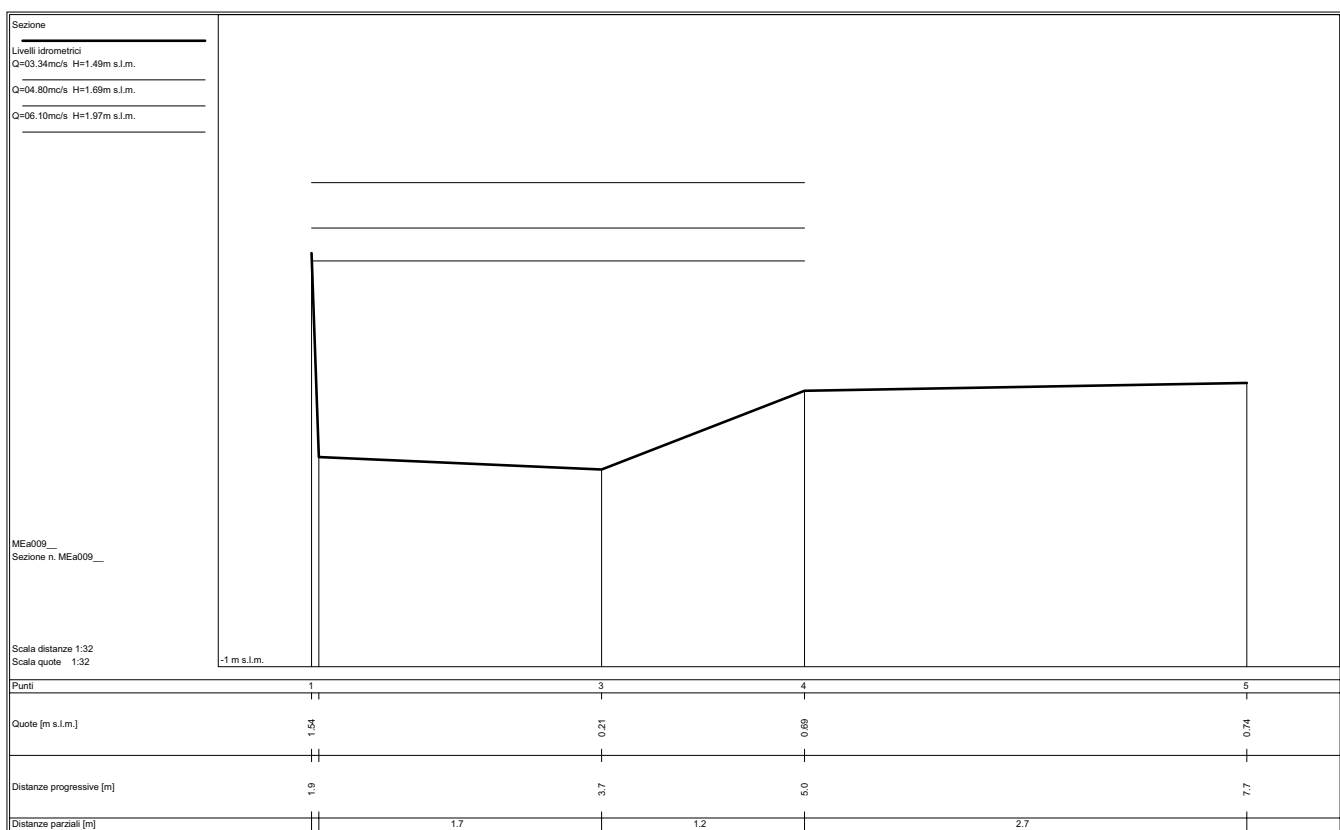
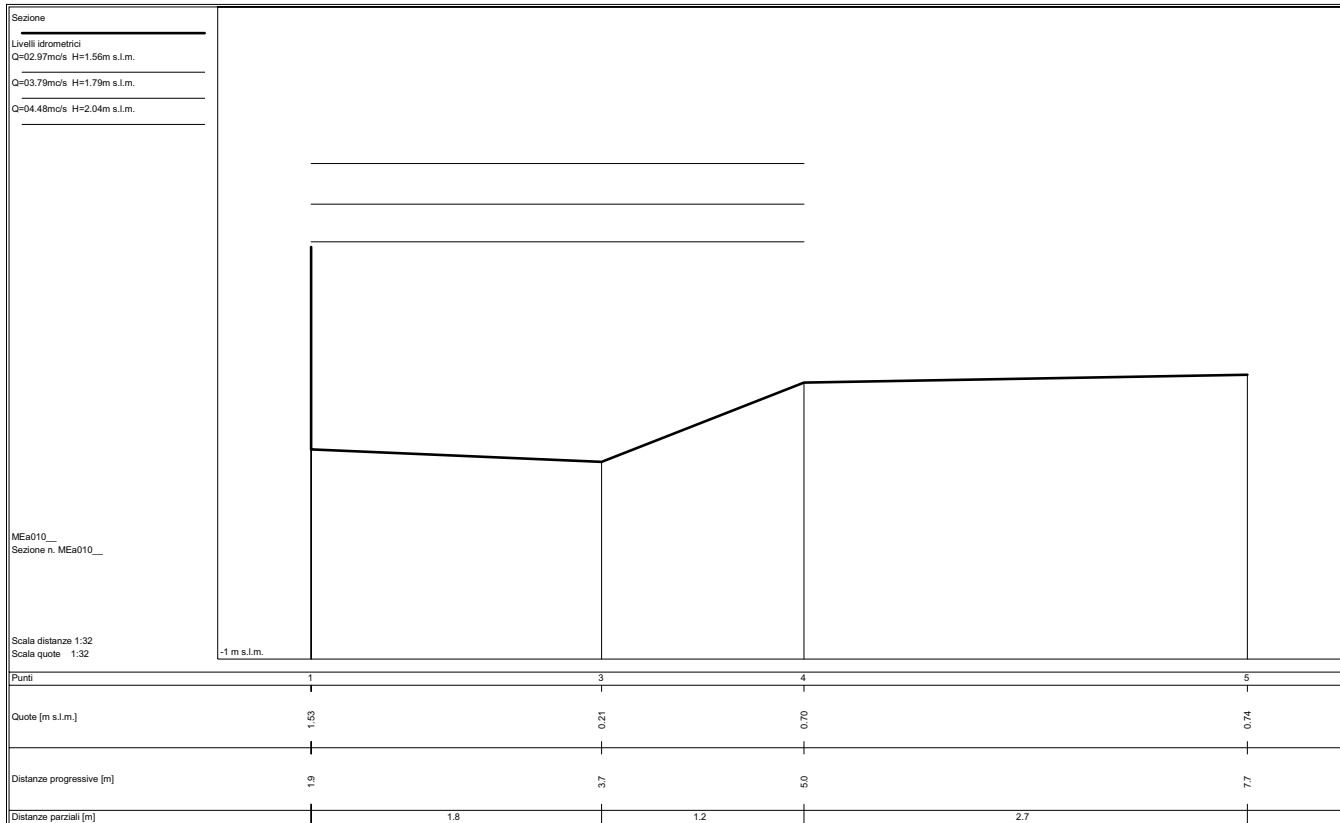


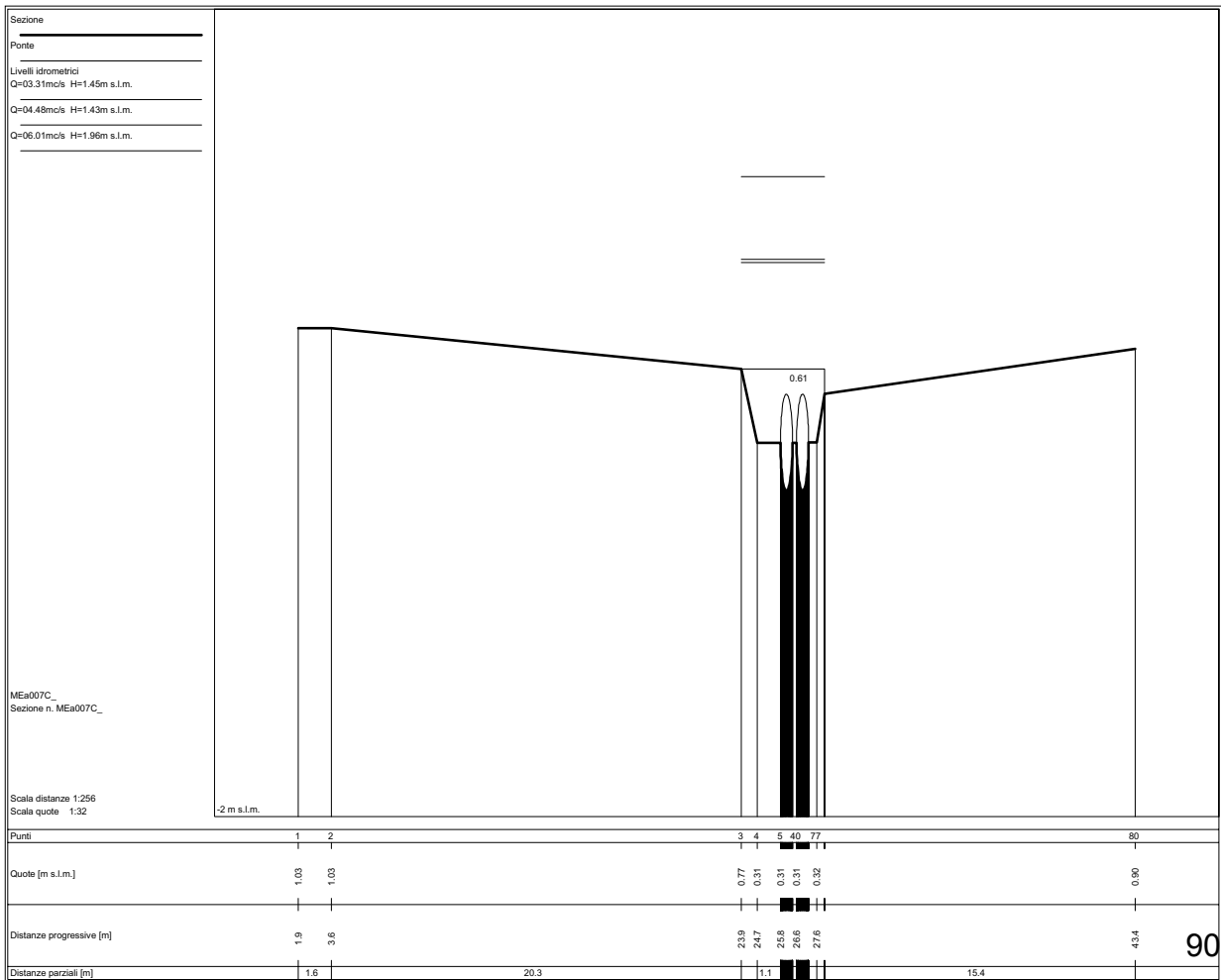



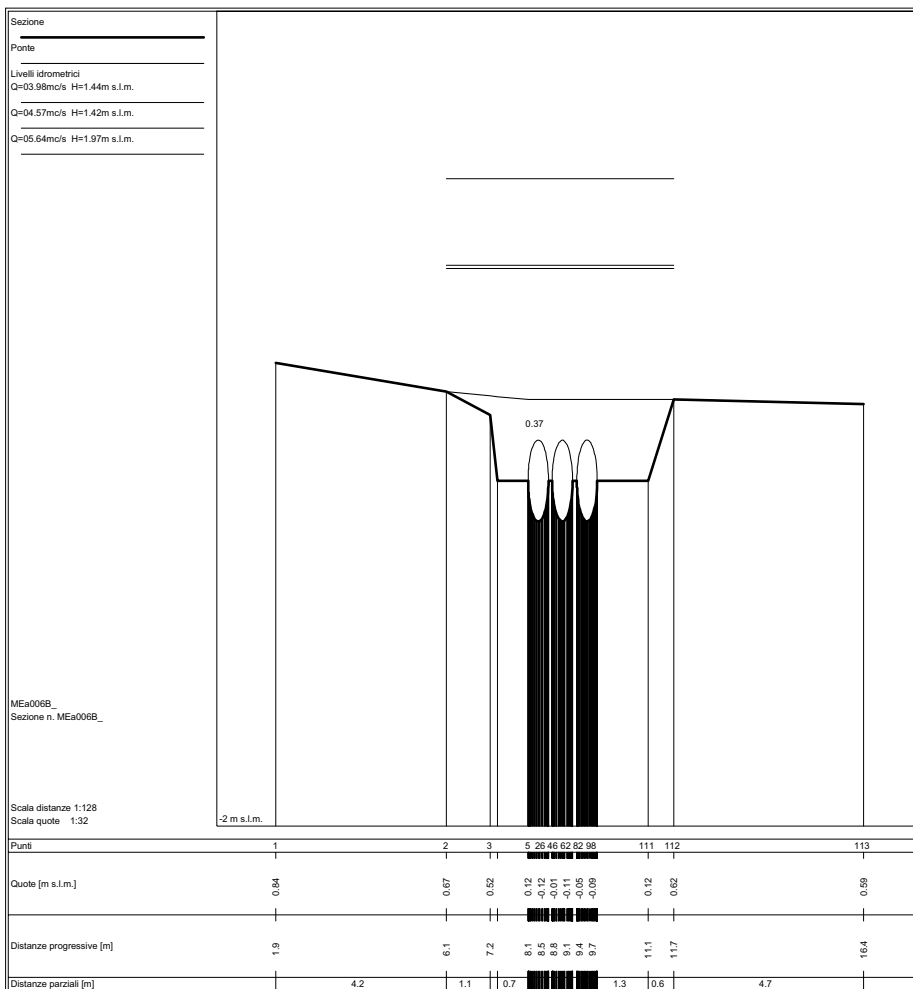

FOSSO DI MEZZO – RAMO A


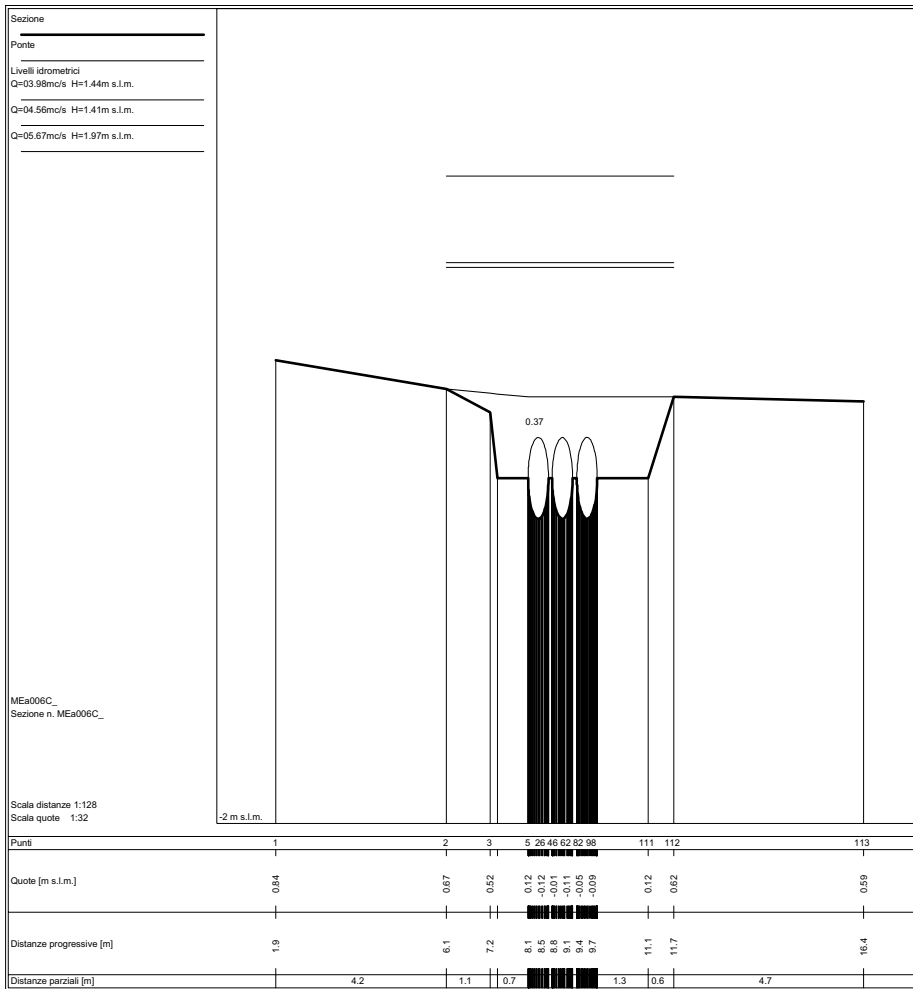


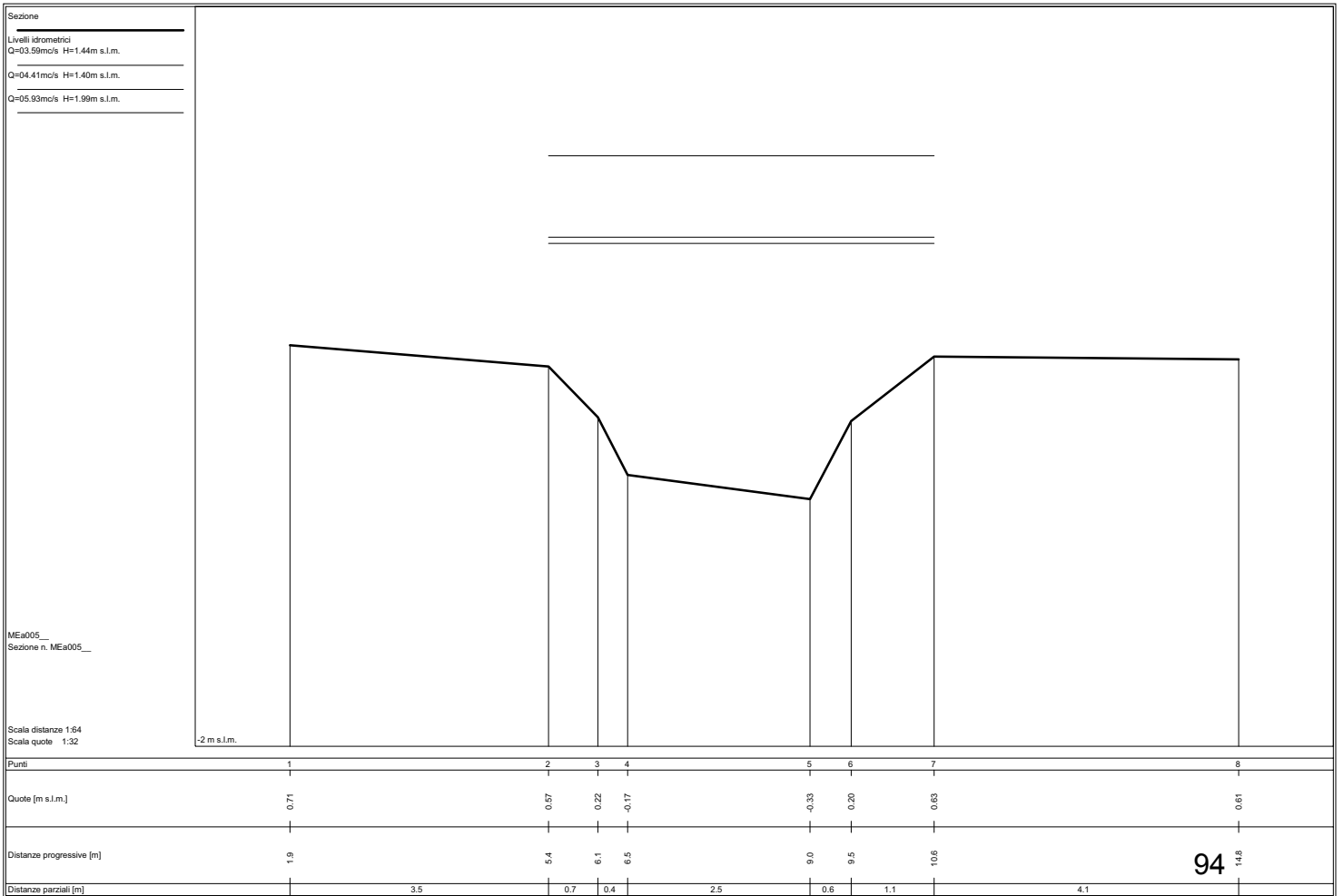



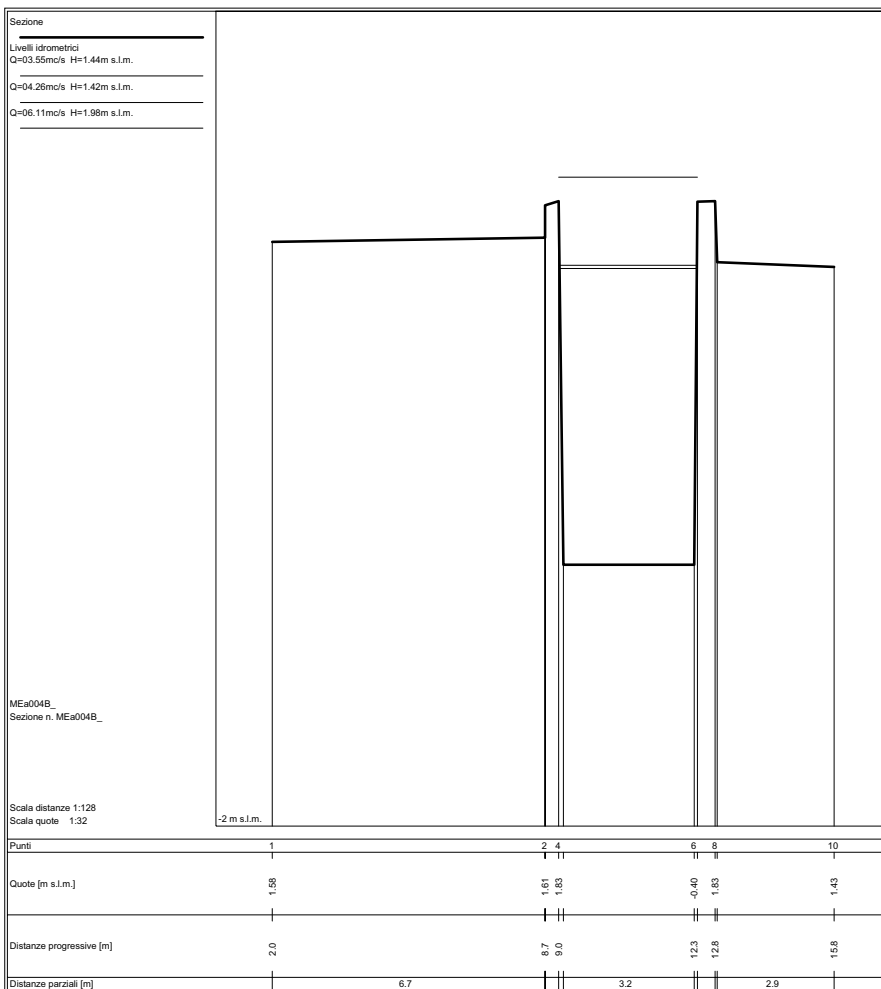
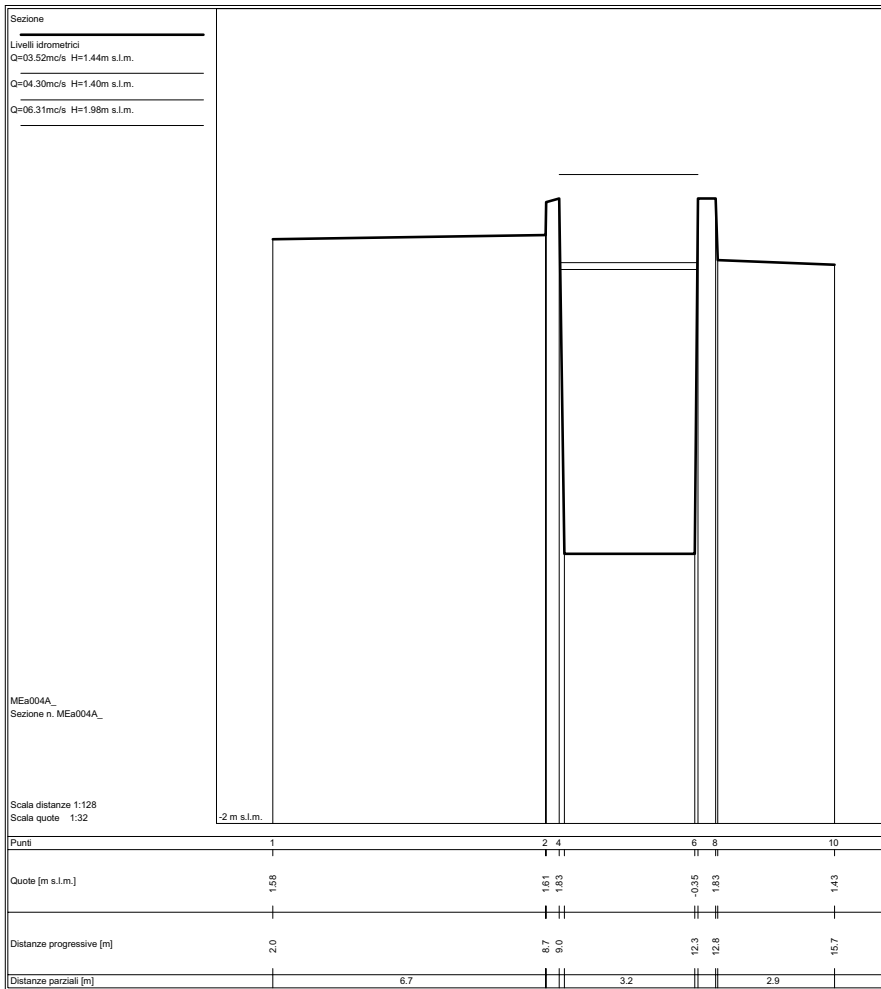


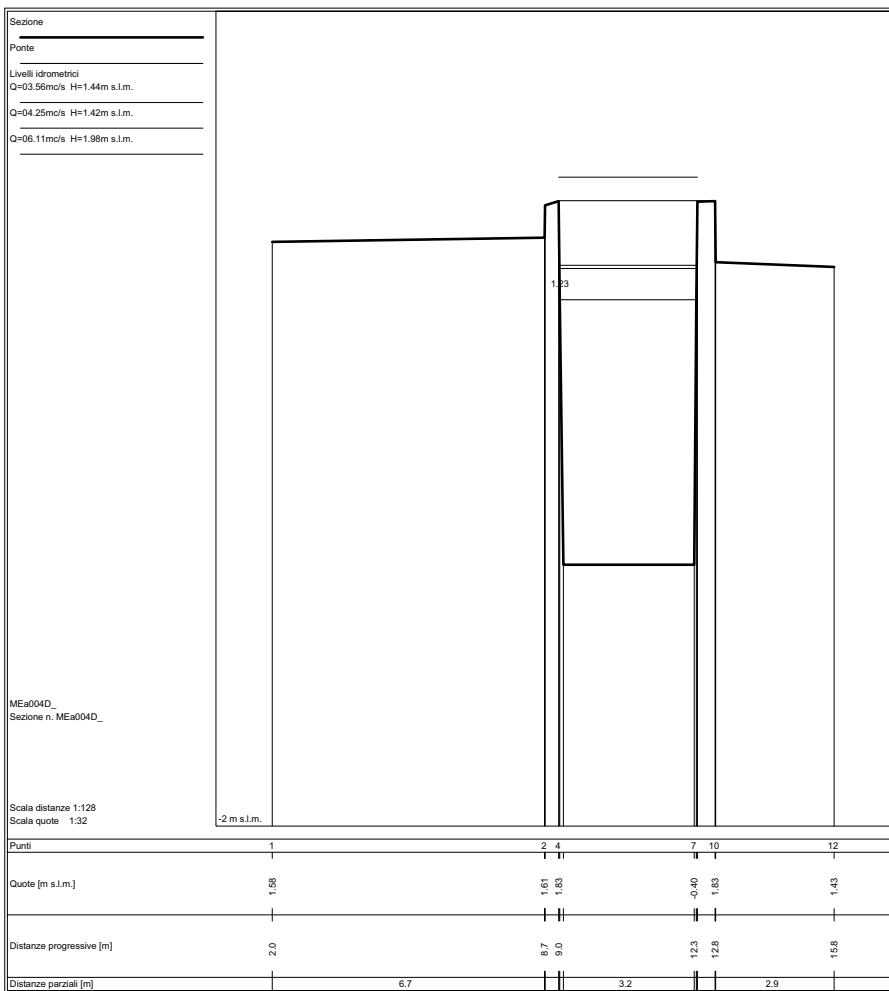
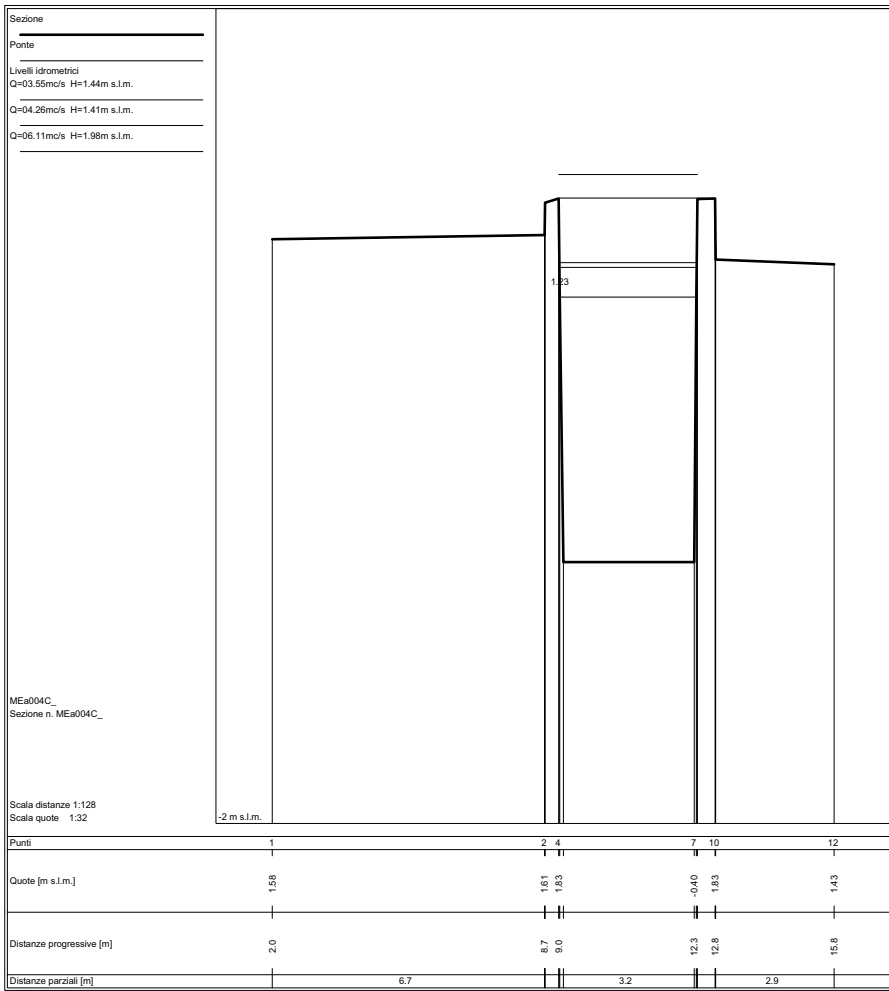


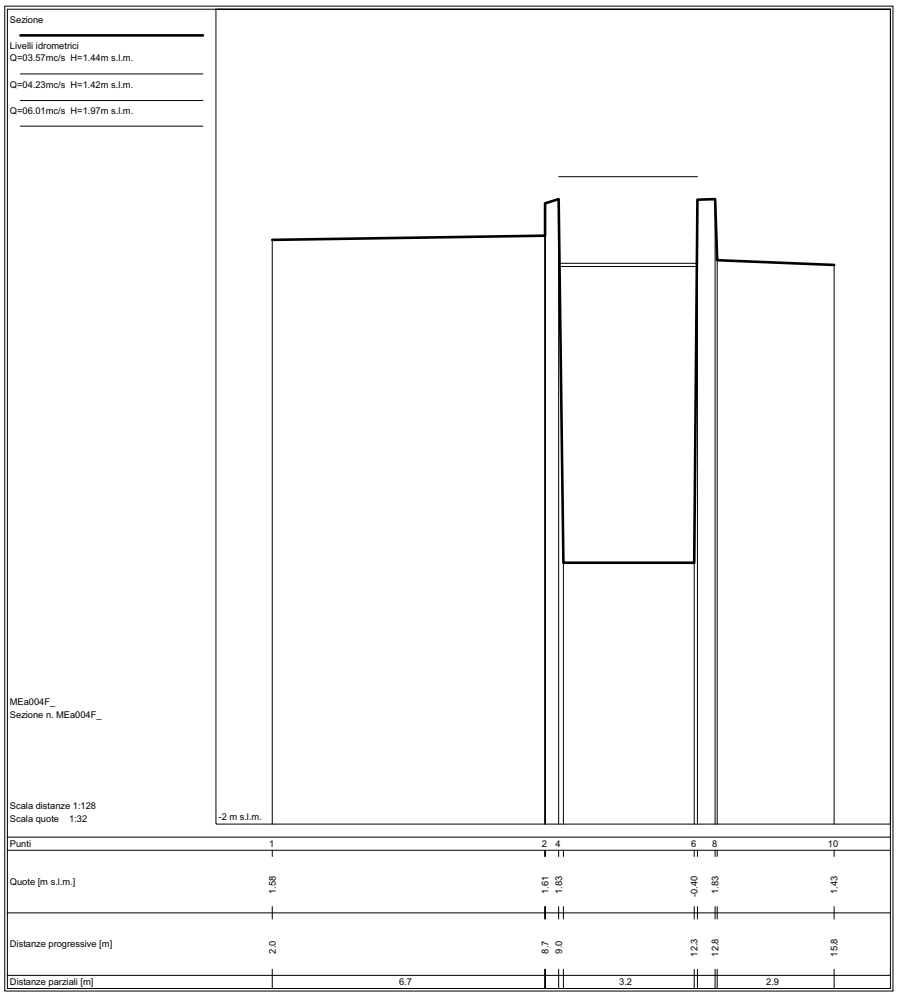
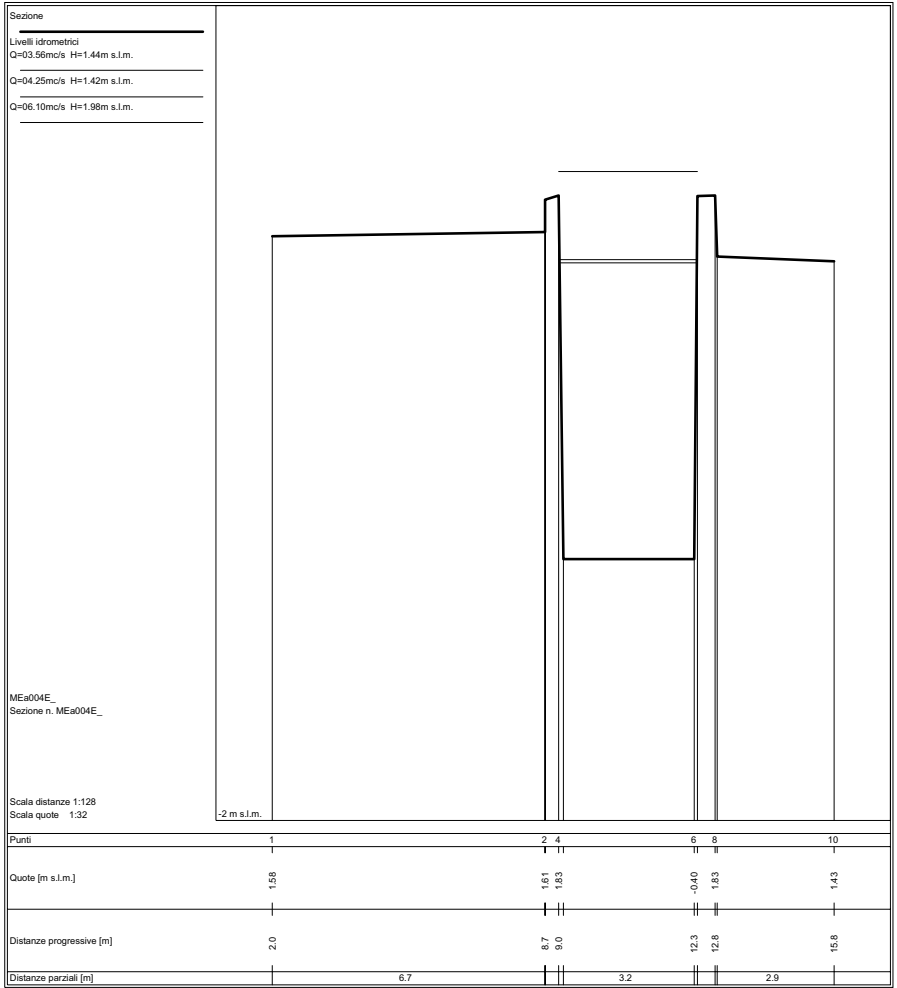


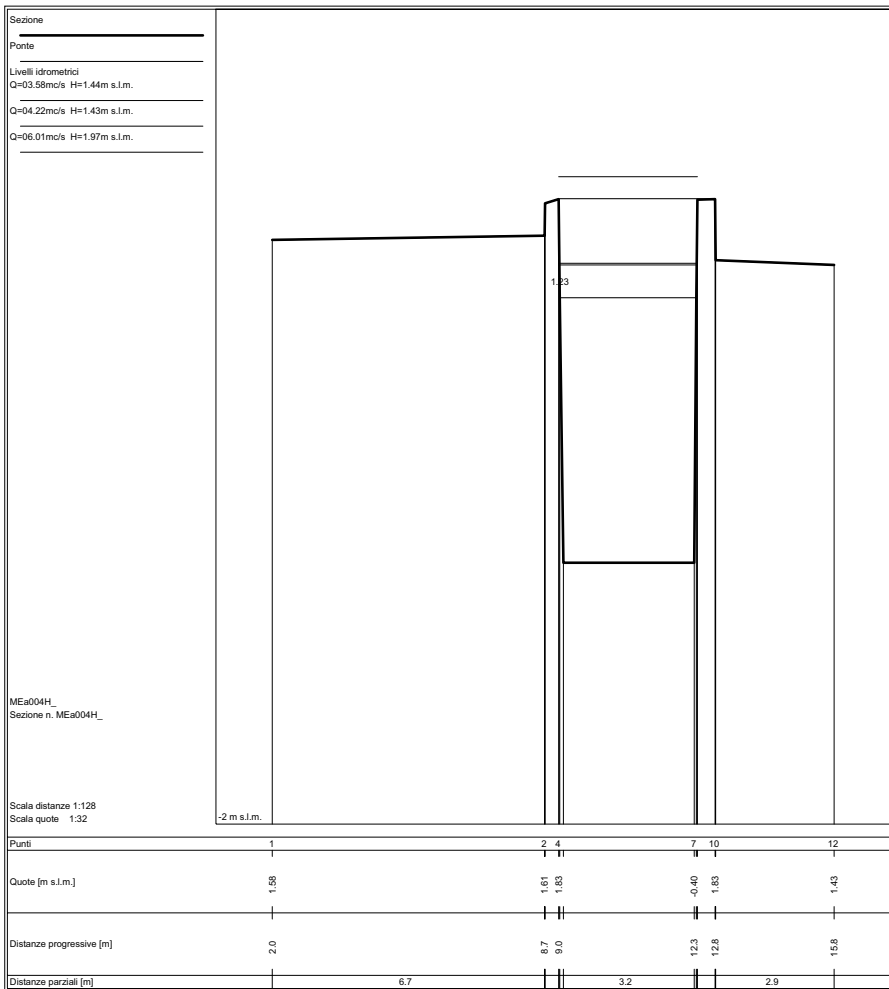
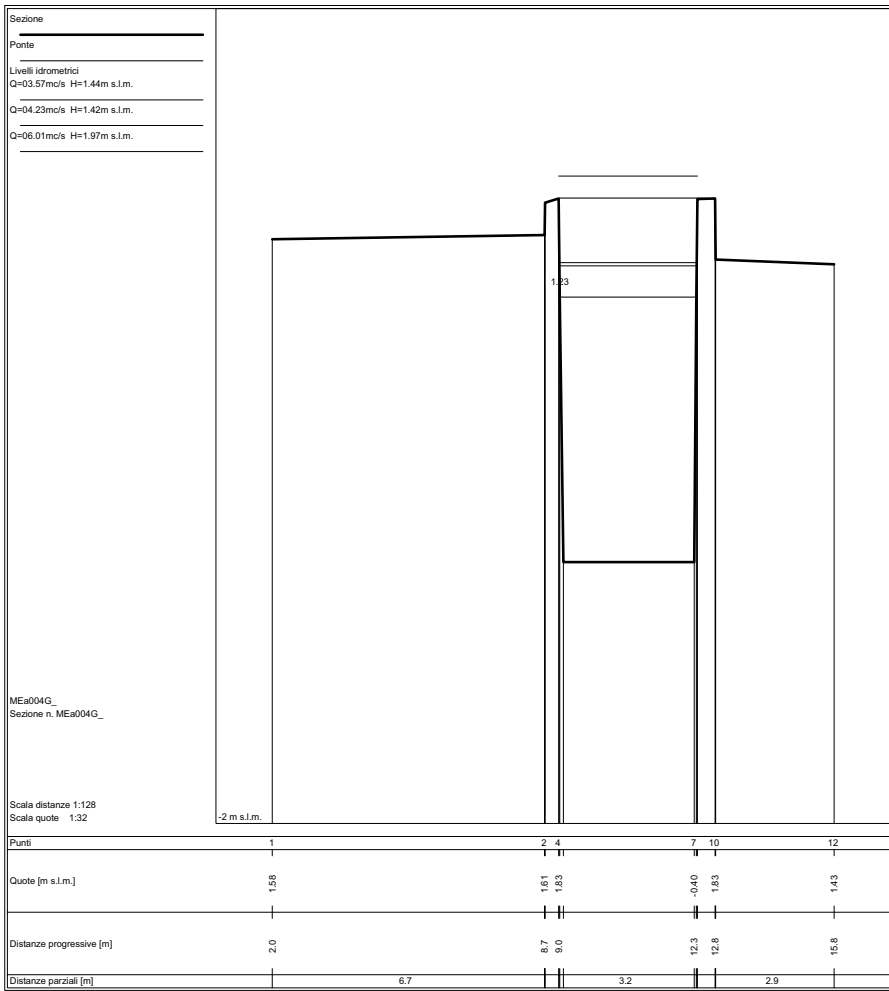


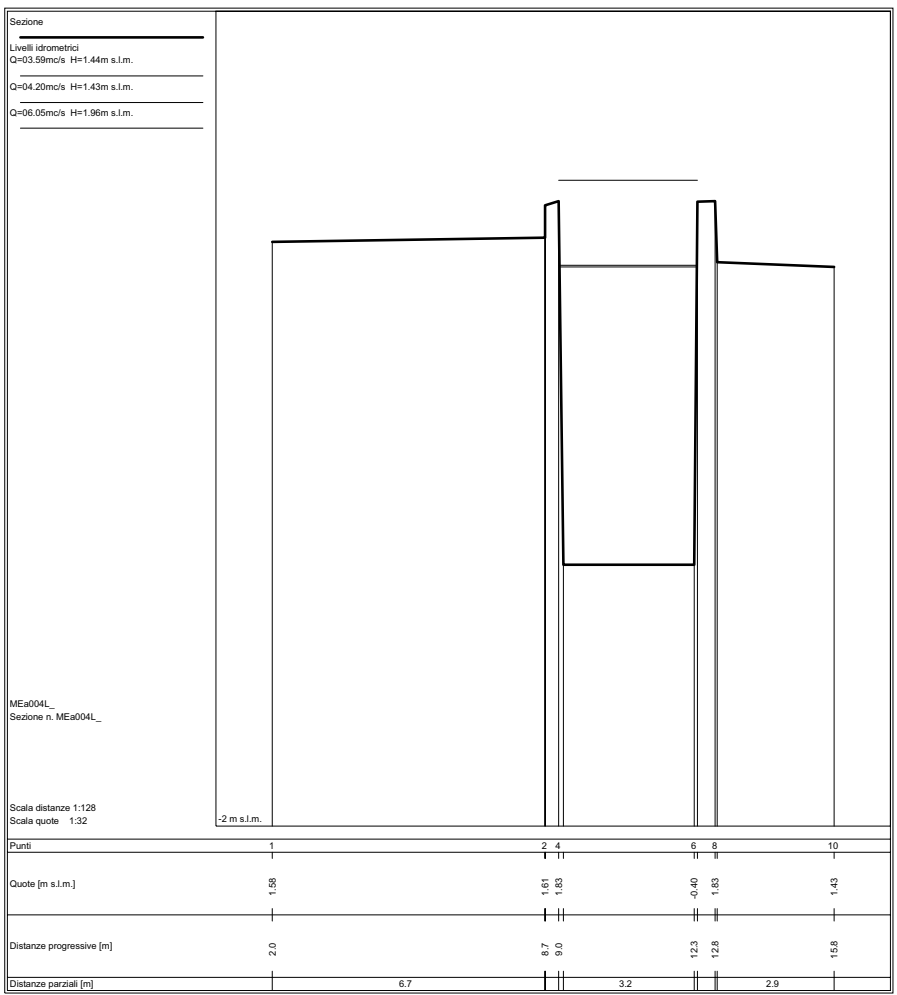
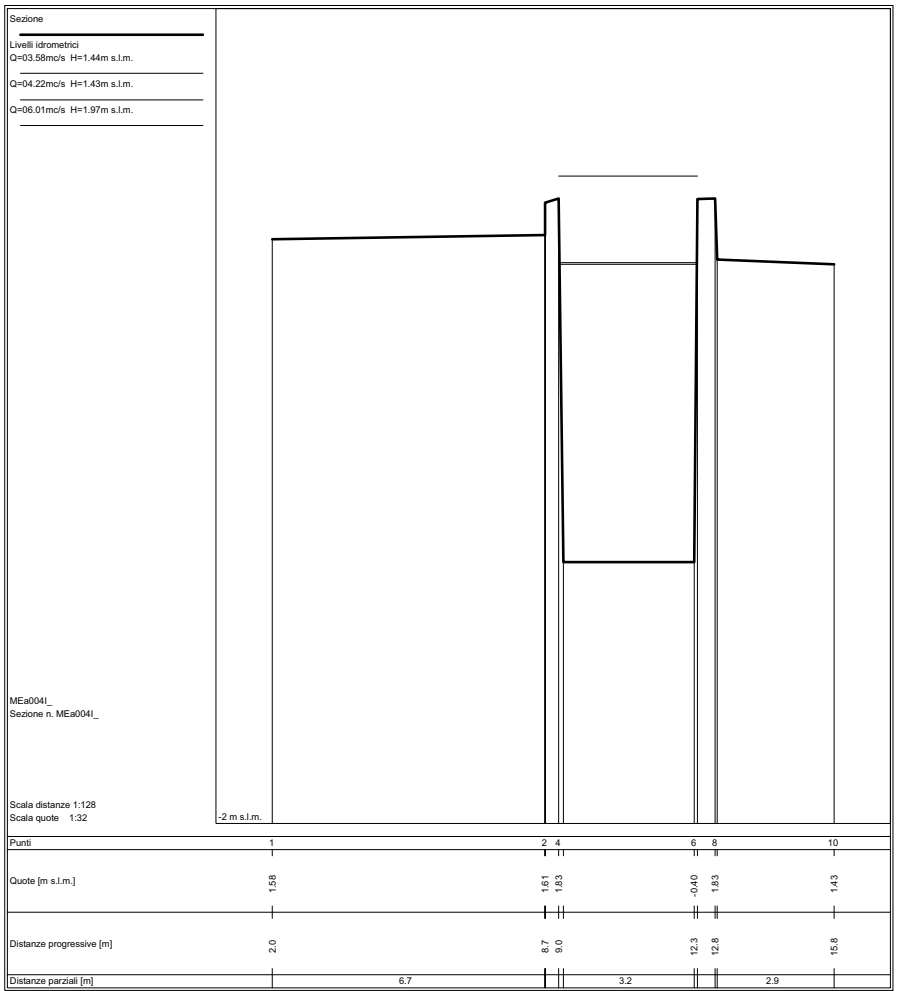


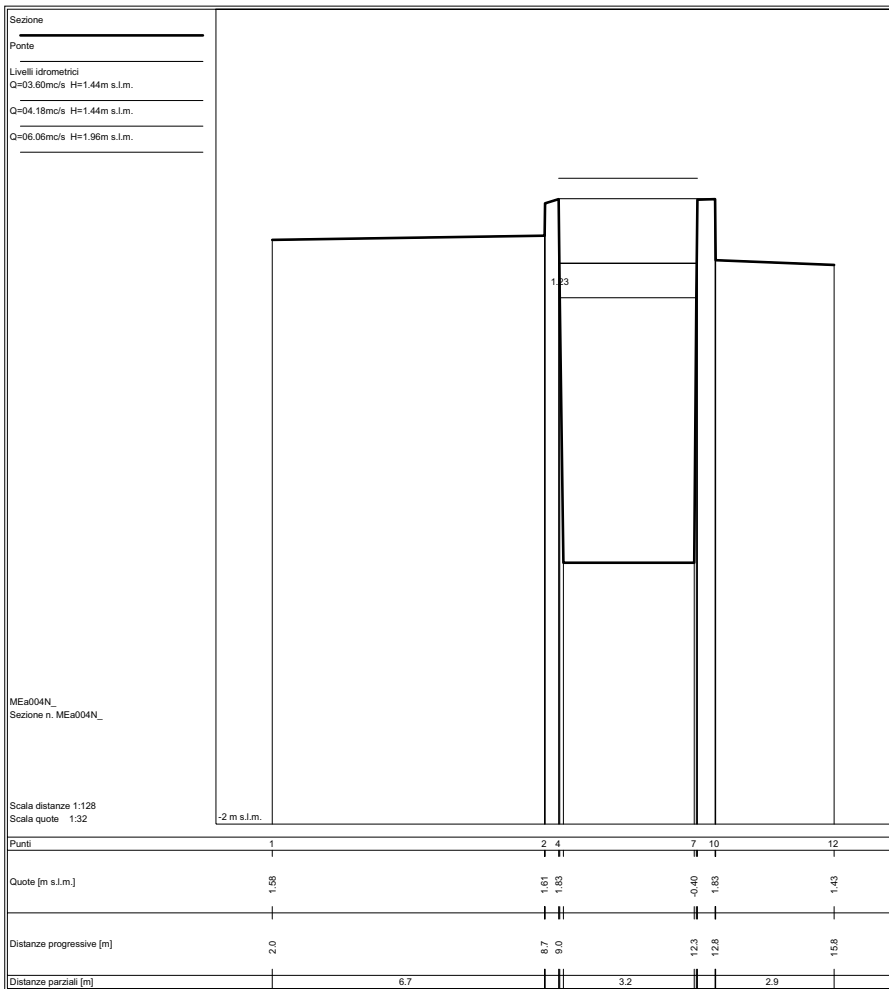
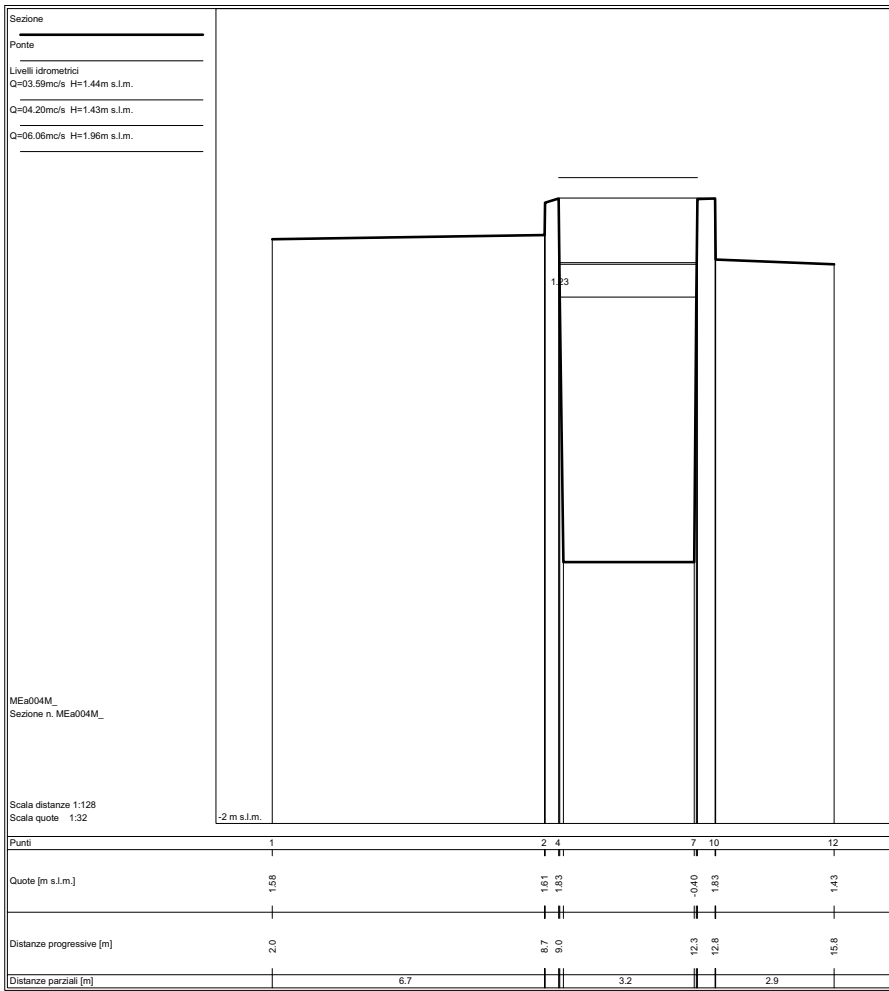


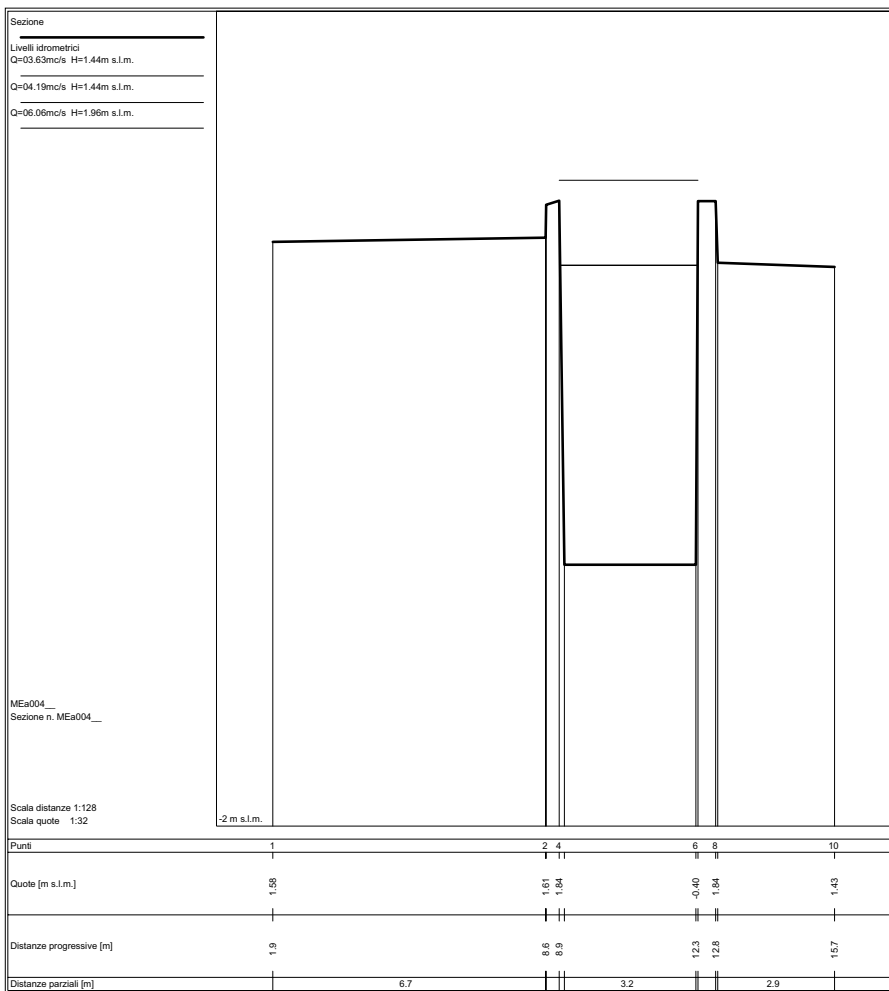
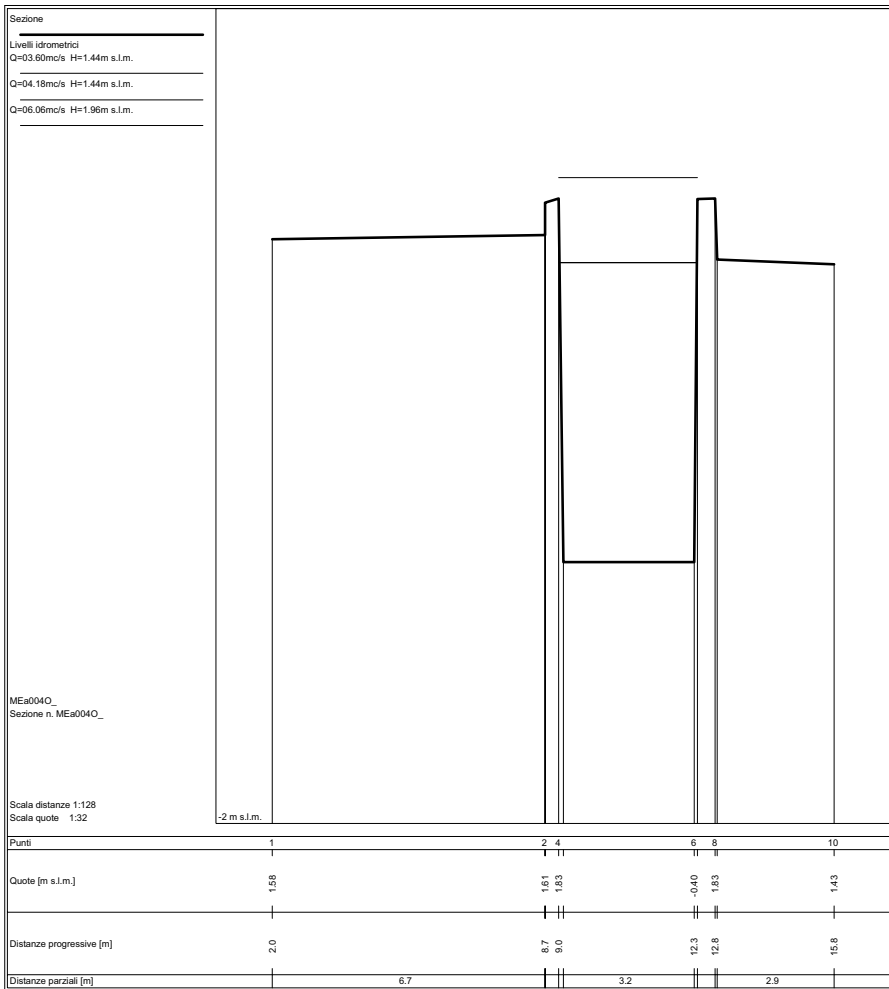


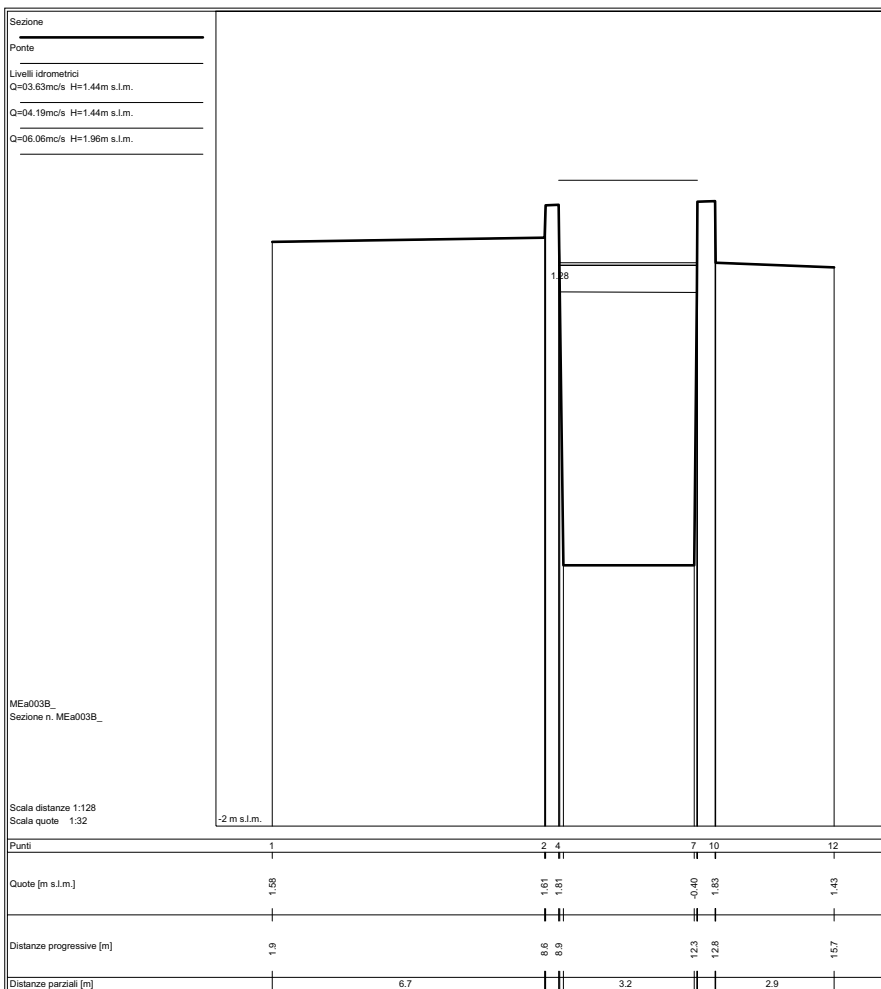
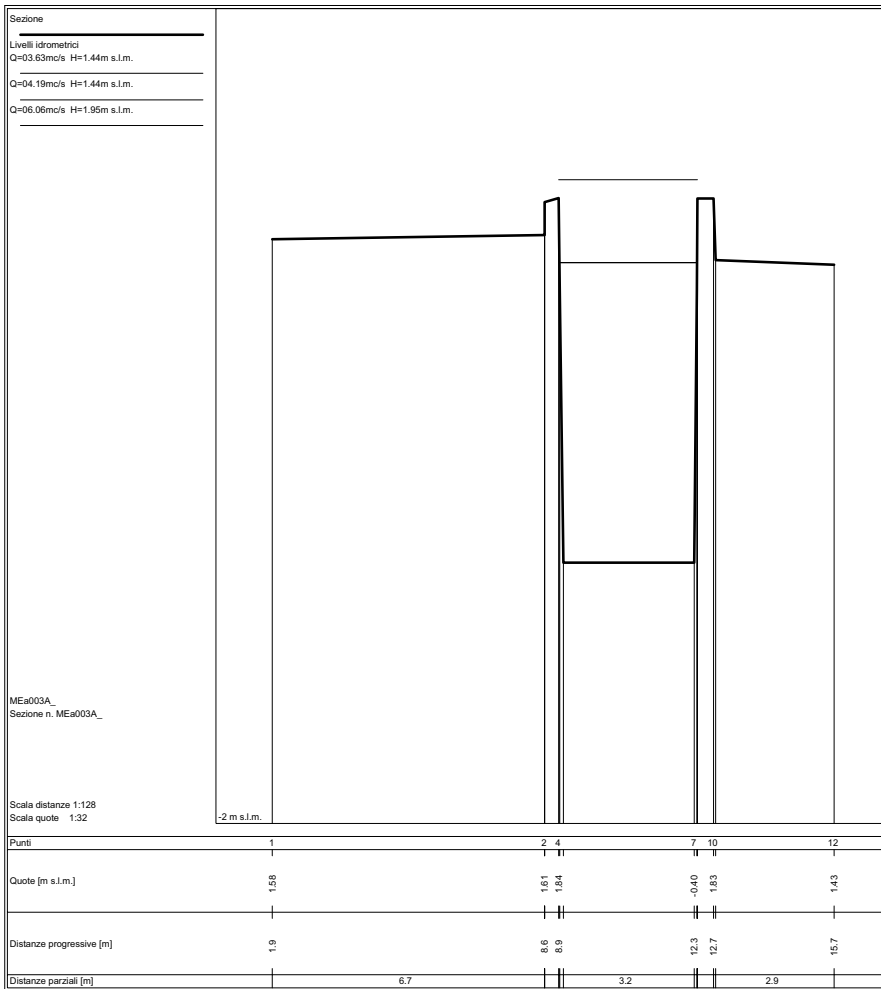


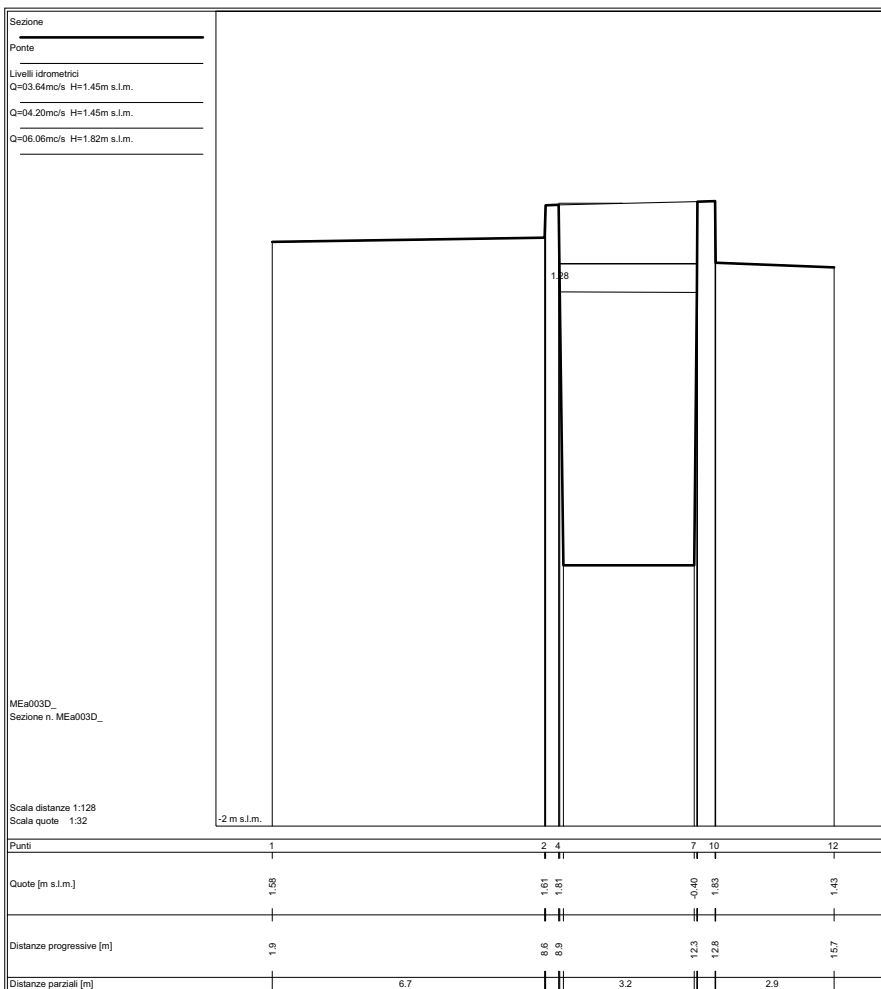
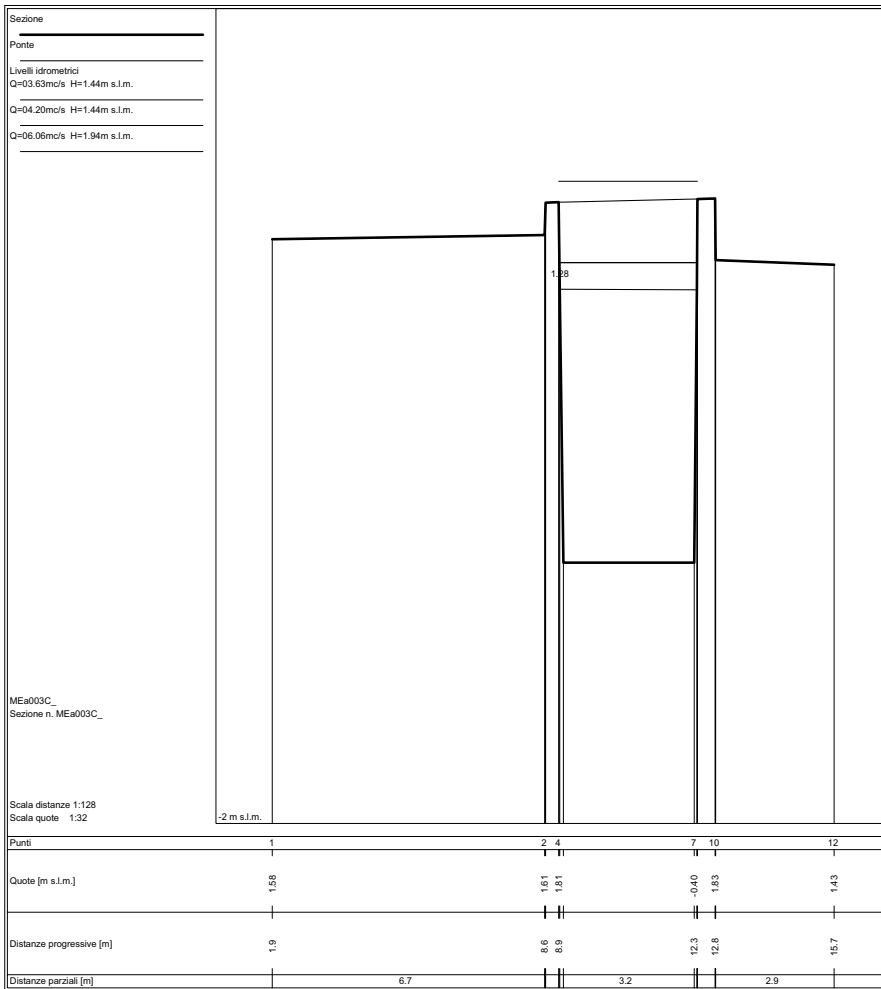


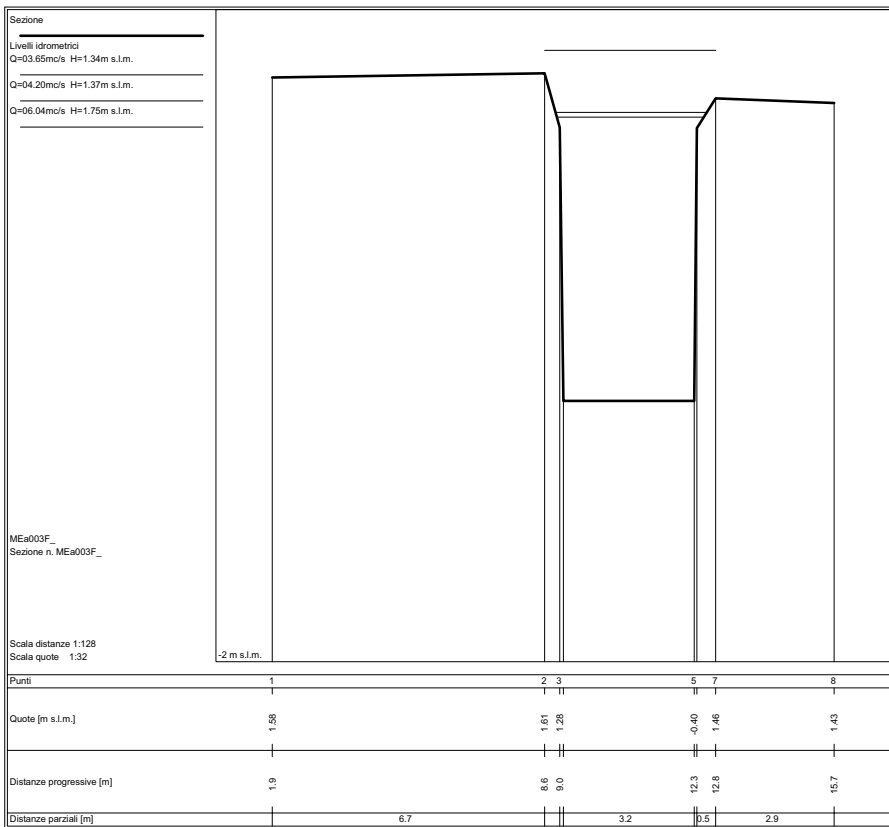
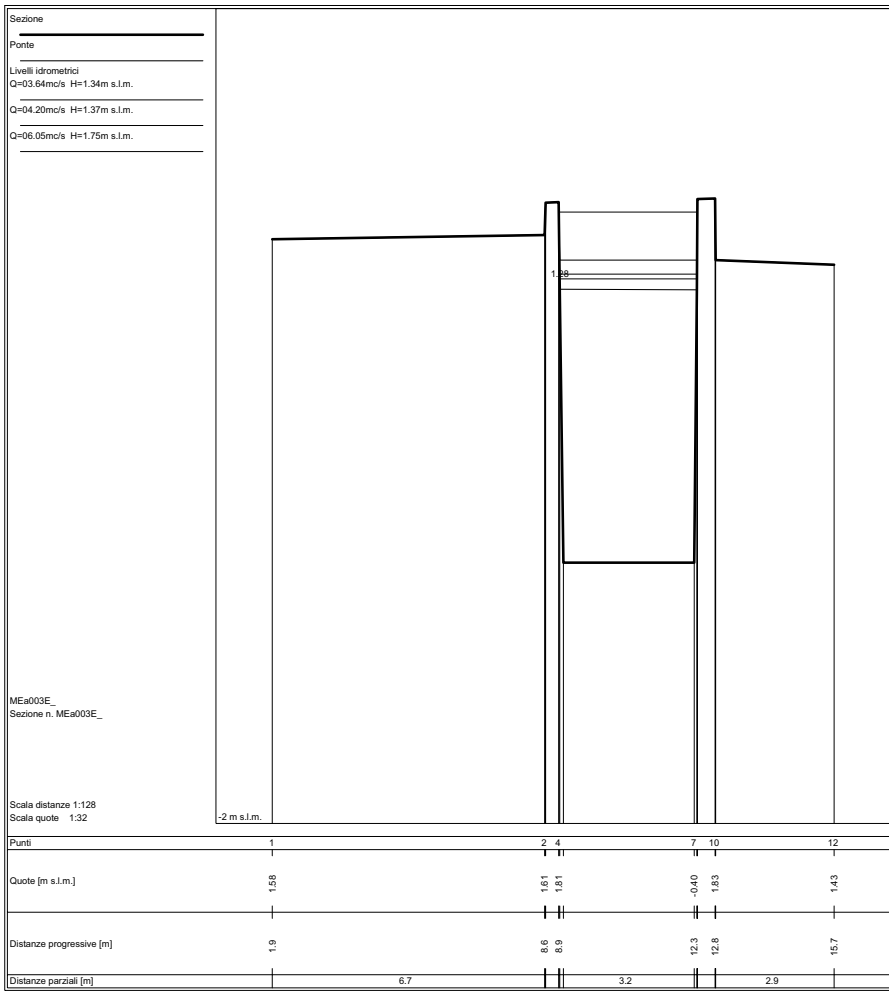


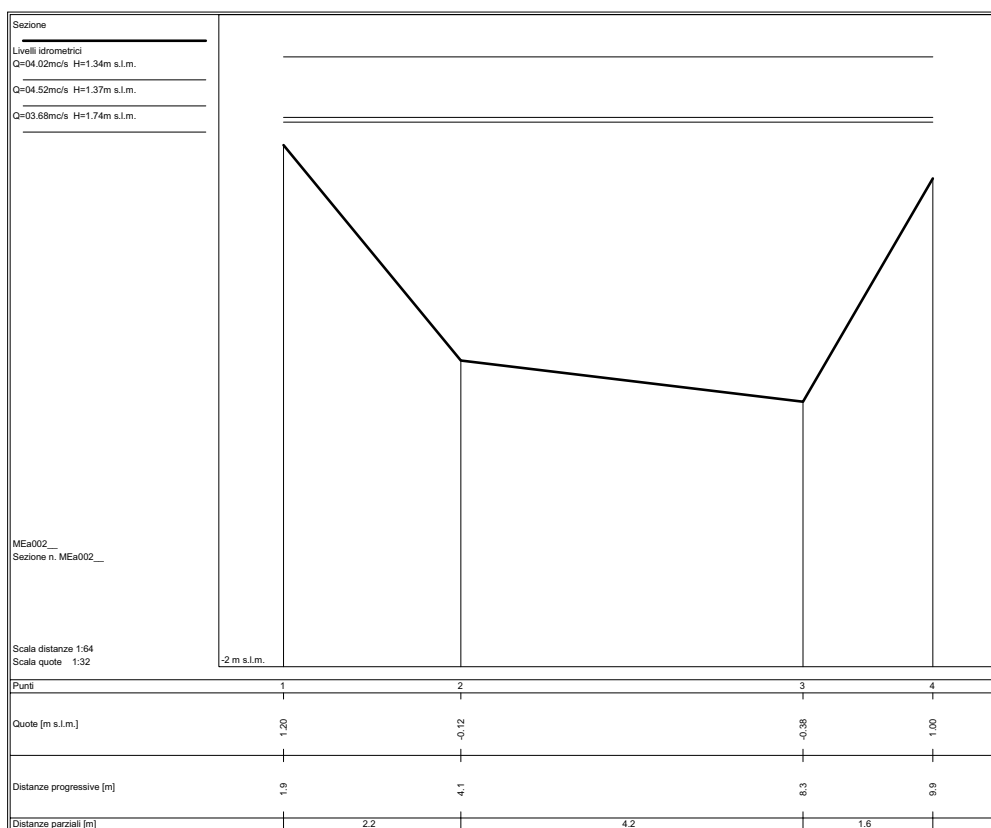
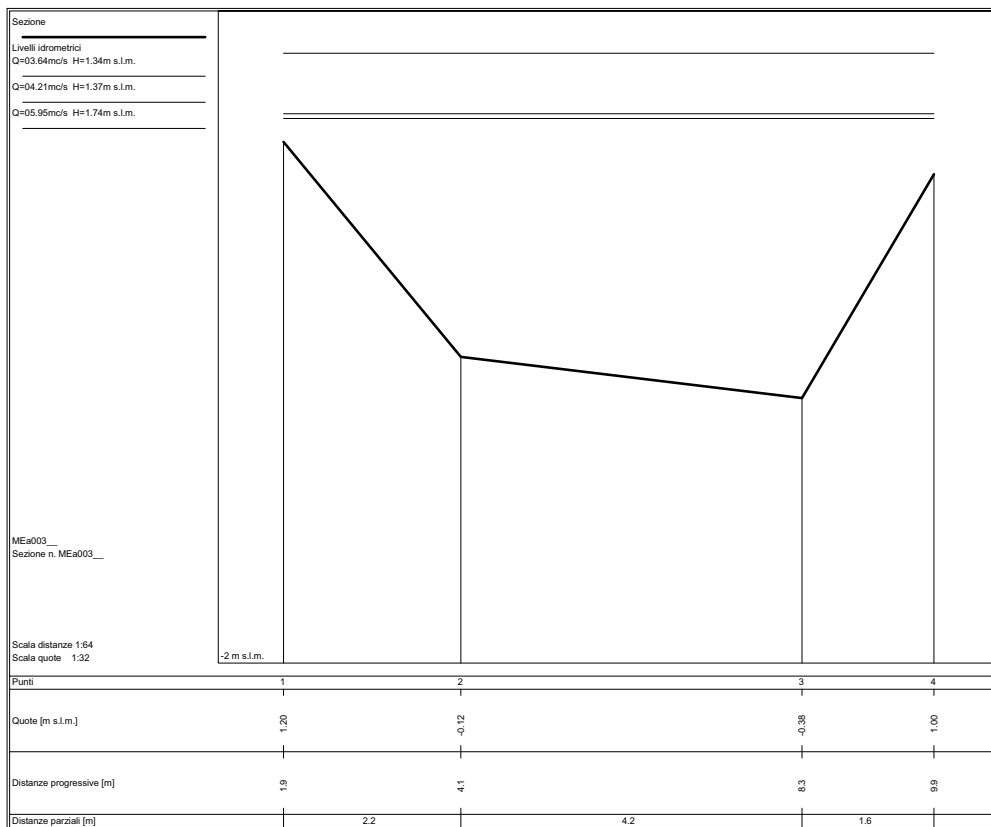




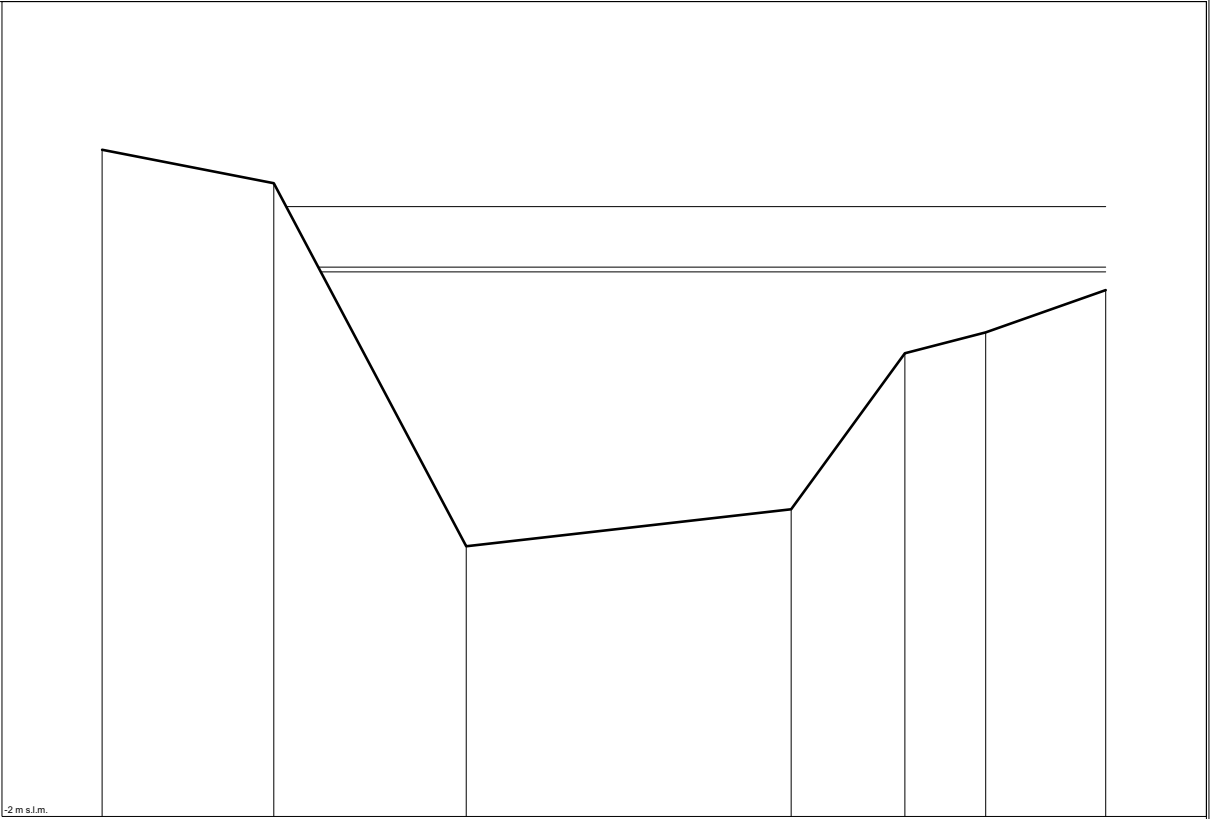








Sezione
 Livelli idrometrici
 Q=03.96mc/s H=1.34m s.l.m.
 Q=04.44mc/s H=1.37m s.l.m.
 Q=04.32mc/s H=1.74m s.l.m.



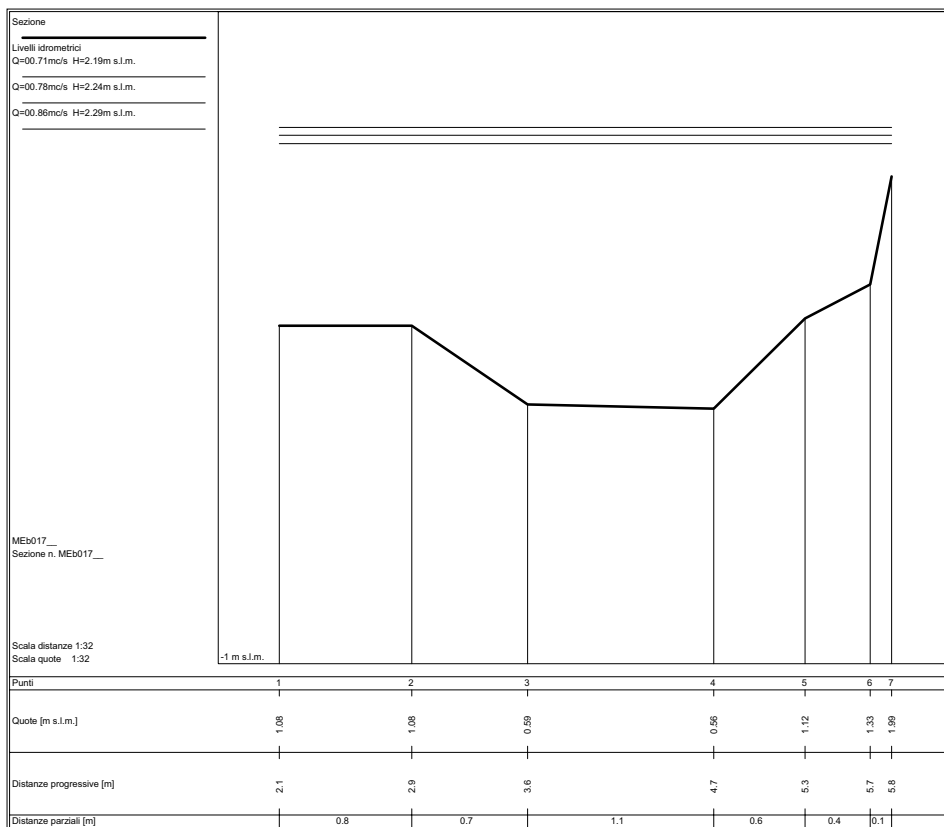
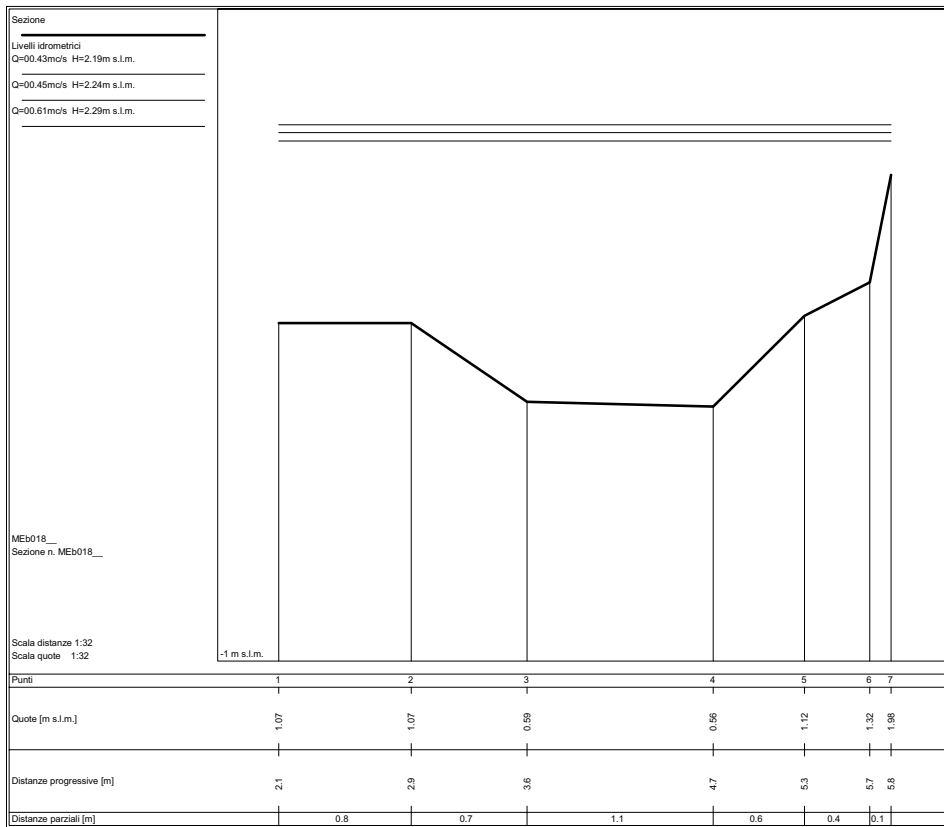
MEa001__
 Sezione n. MEa001__

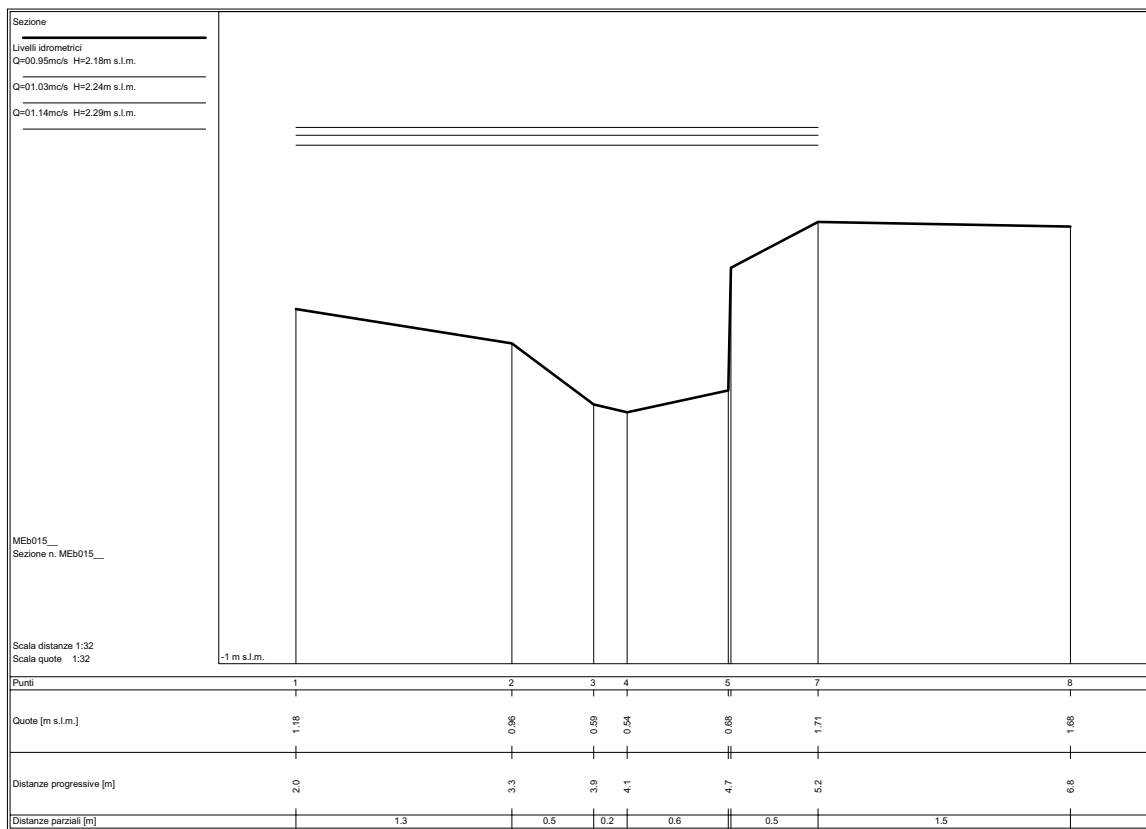
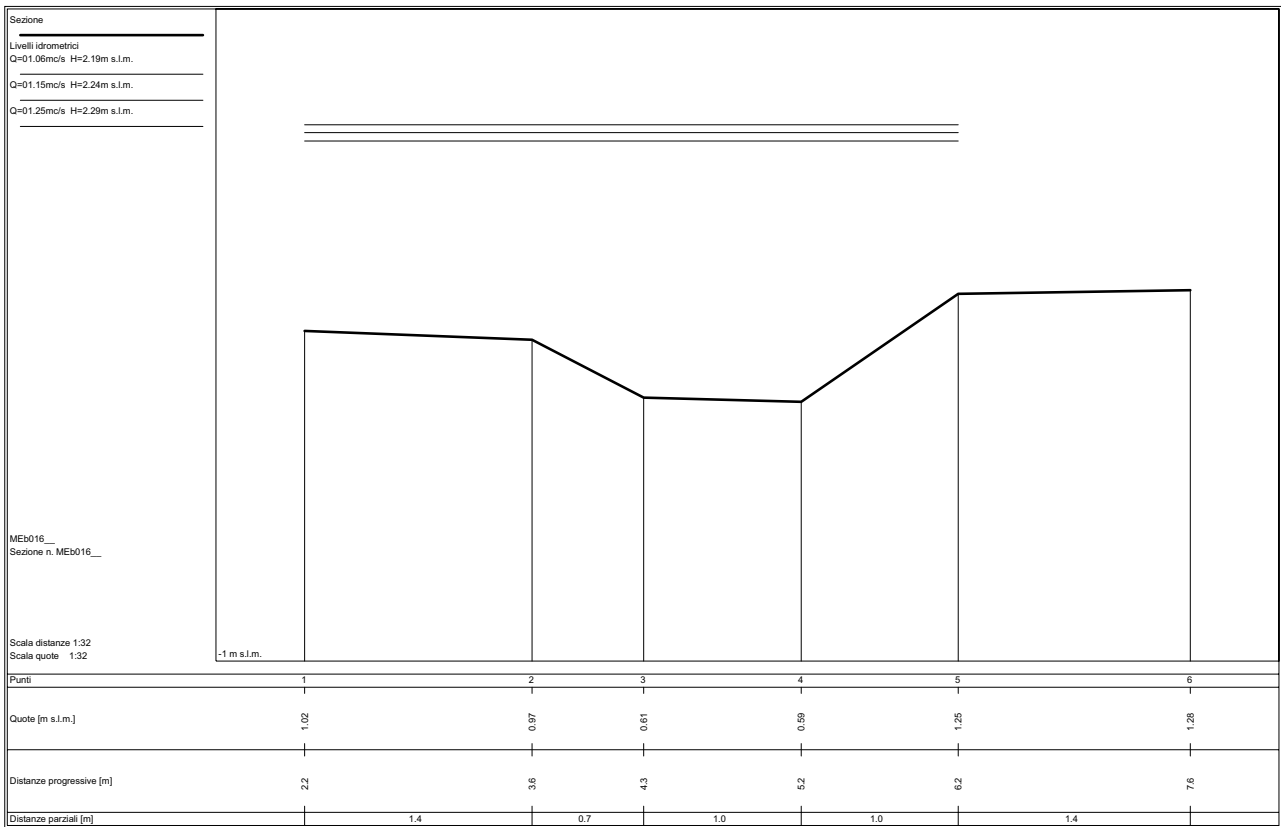
Scala distanze 1:64
 Scala quote 1:32

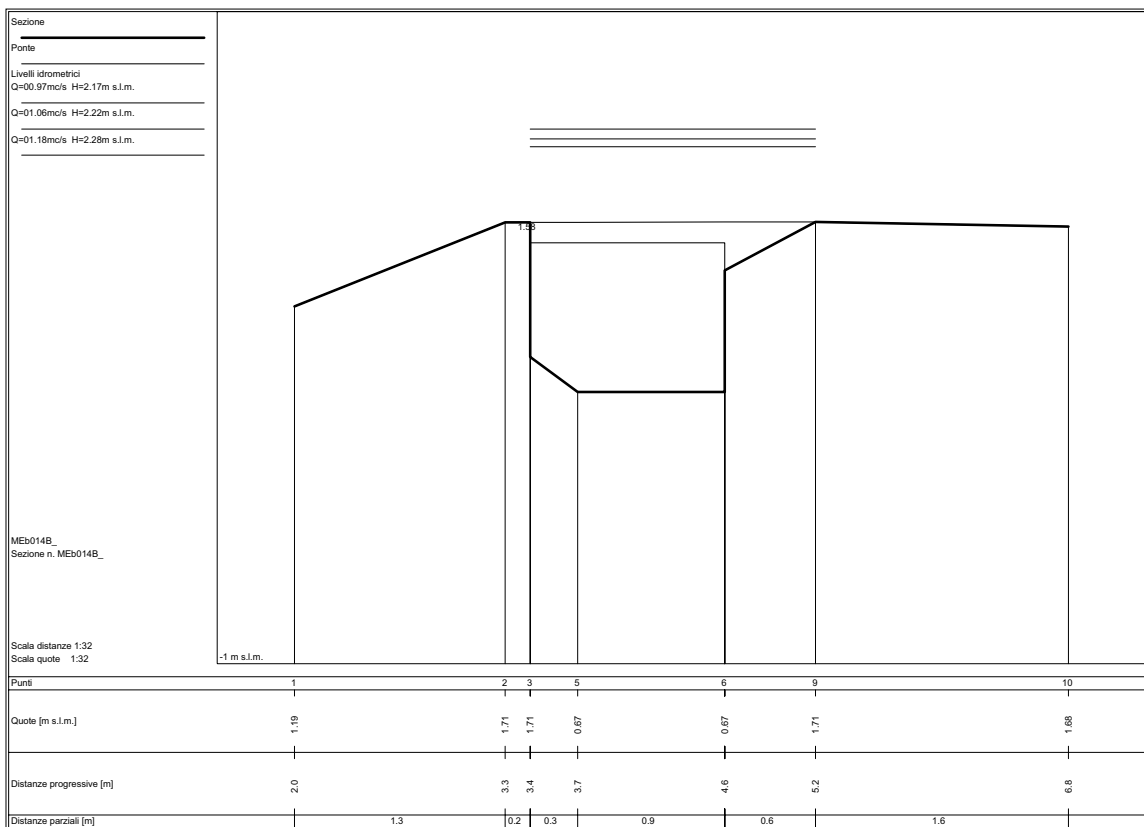
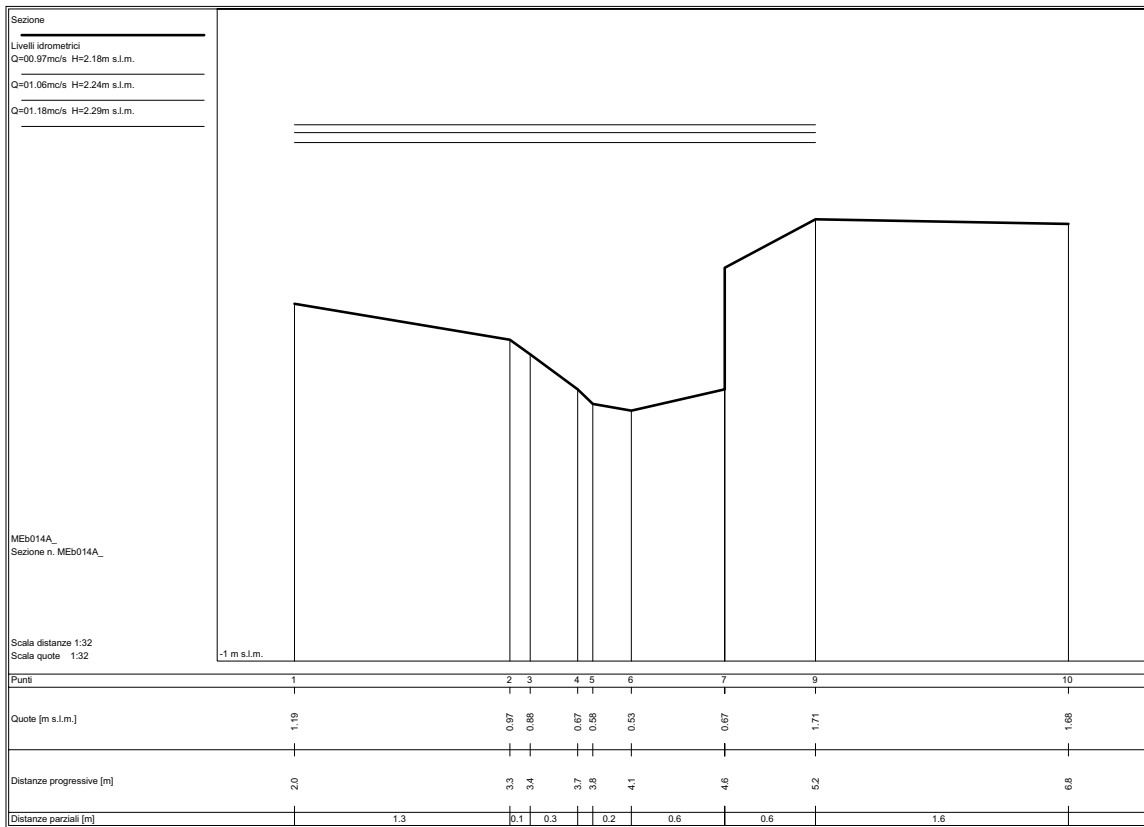
-2 m s.l.m.

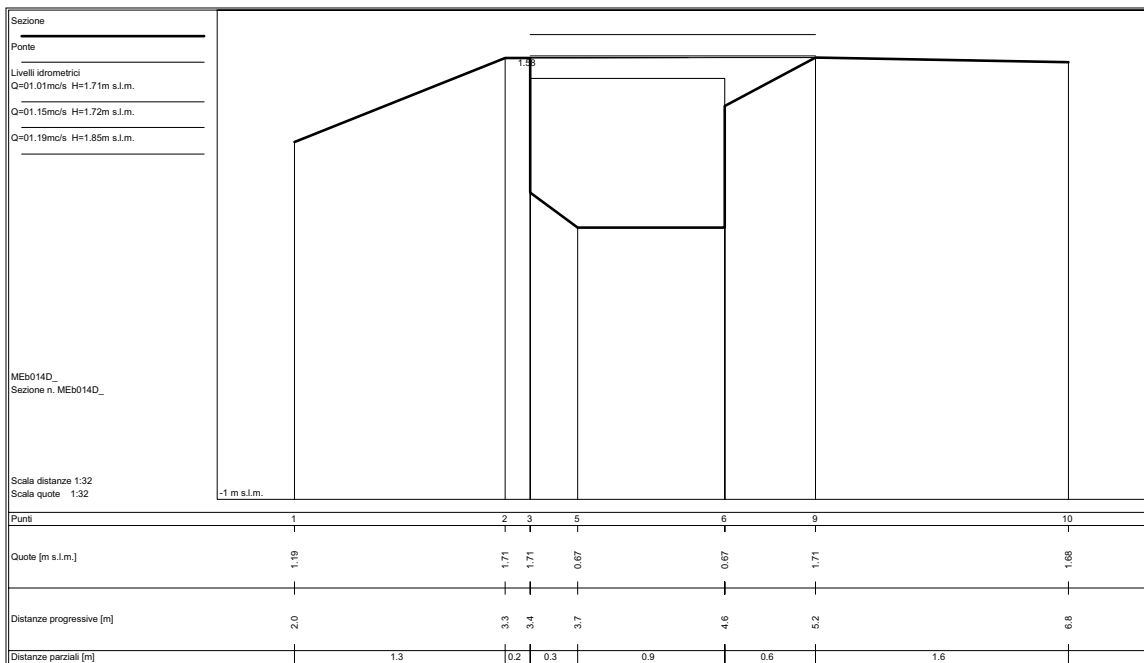
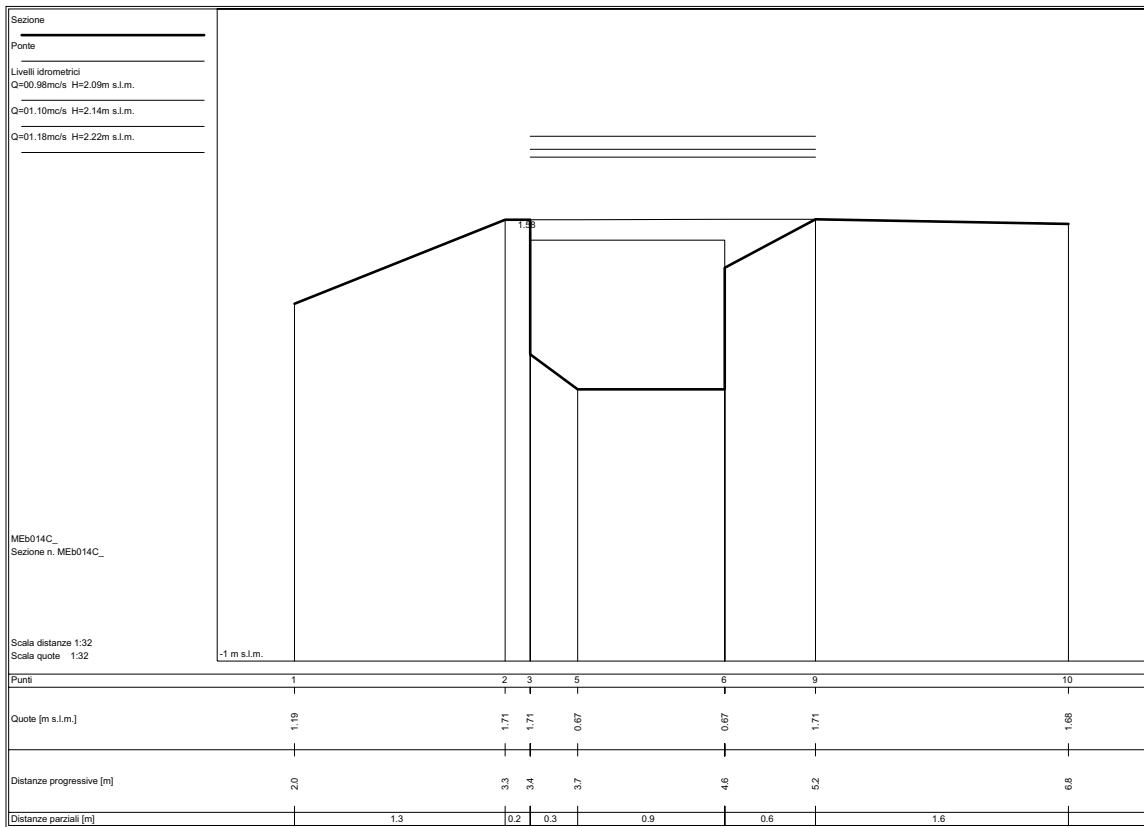
Punti	1	2	3	4	5	6	7
Quote [m s.l.m.]	2.09	1.89	-0.34	-0.12	0.84	0.87	1.23
Distanze progressive [m]	1.9	4.0	6.3	10.3	11.7	12.7	14.2
Distanze parziali [m]		2.1	2.4	4.0	1.4	1.0	1.5

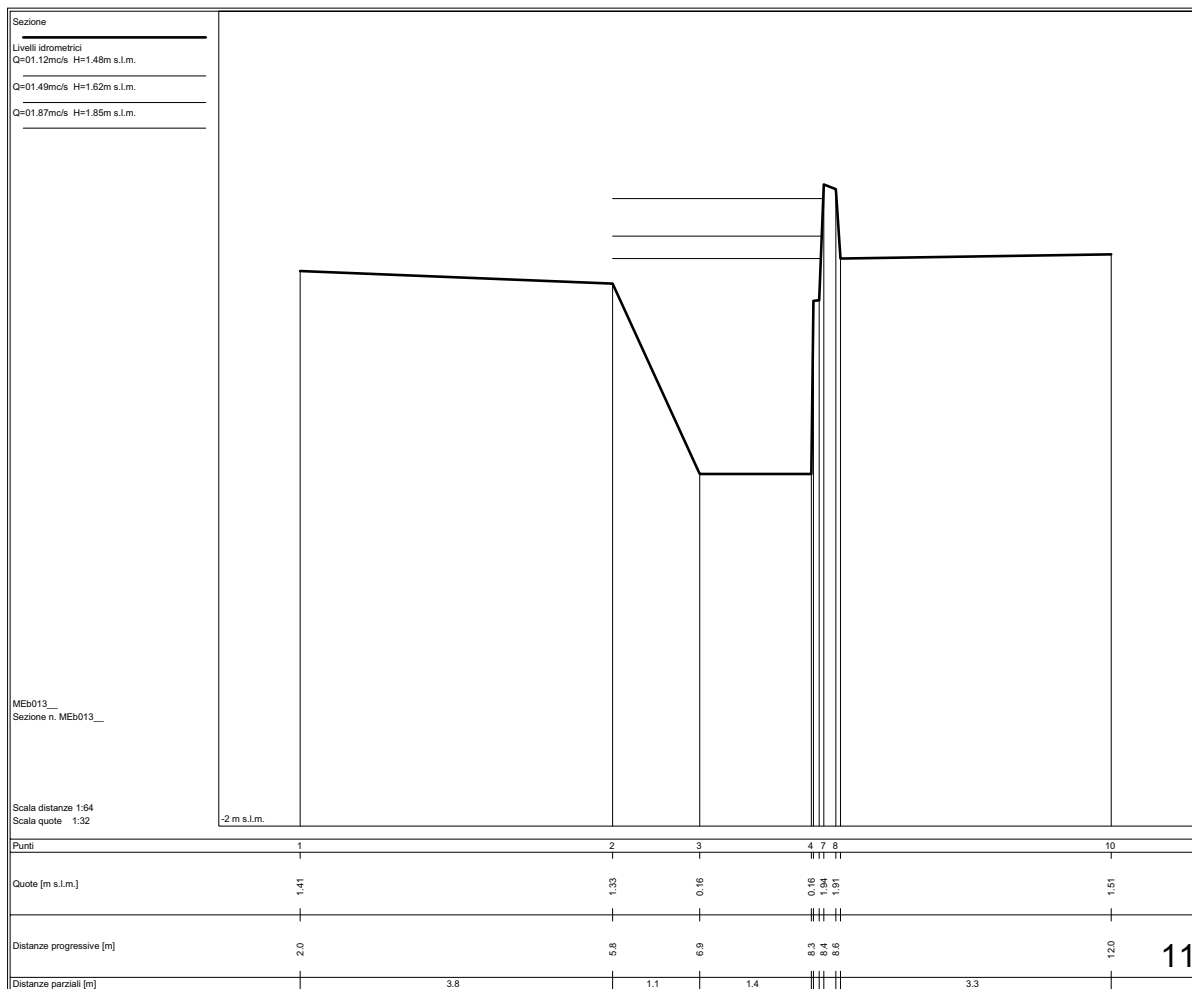
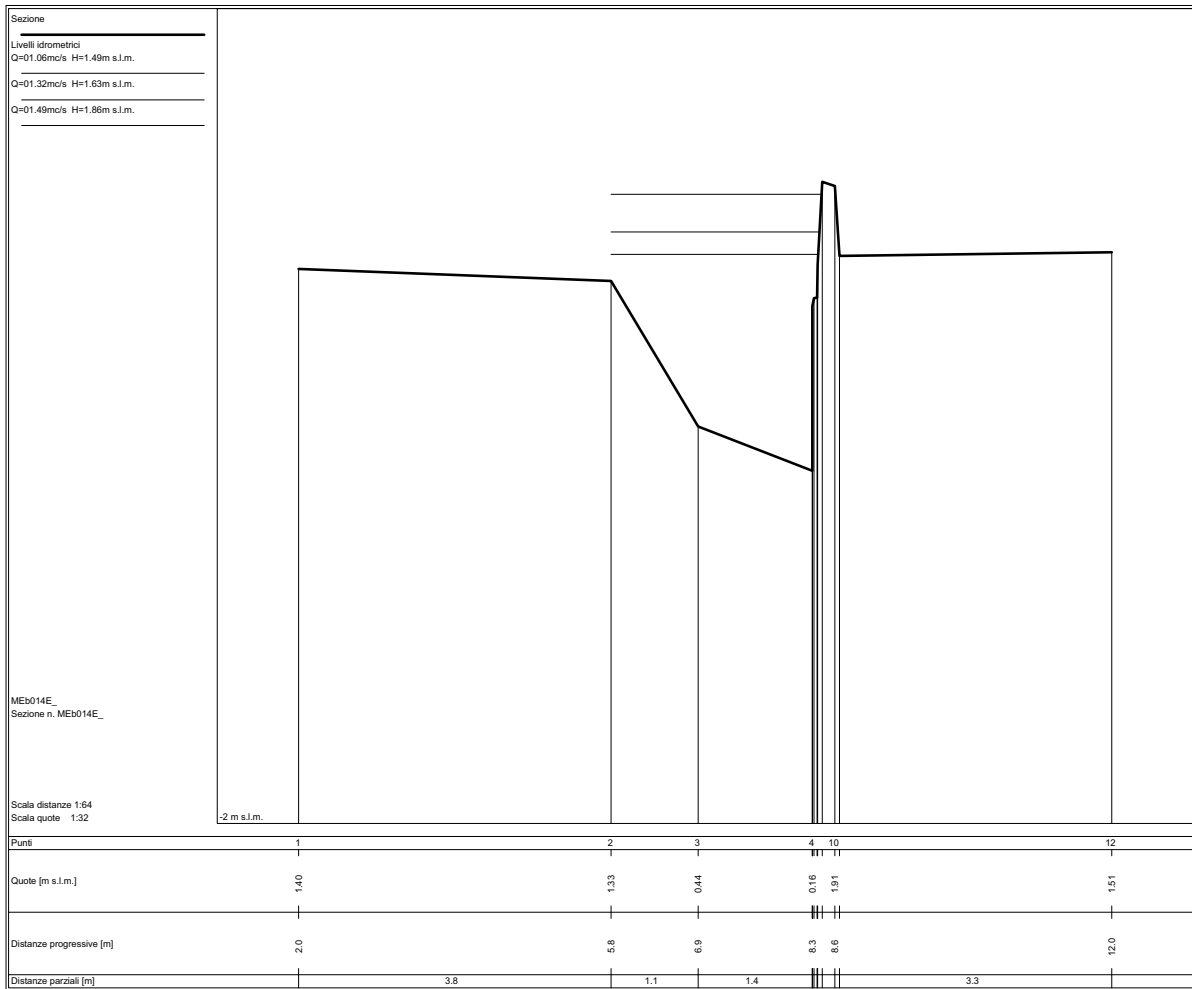
FOSSO DI MEZZO – RAMO B

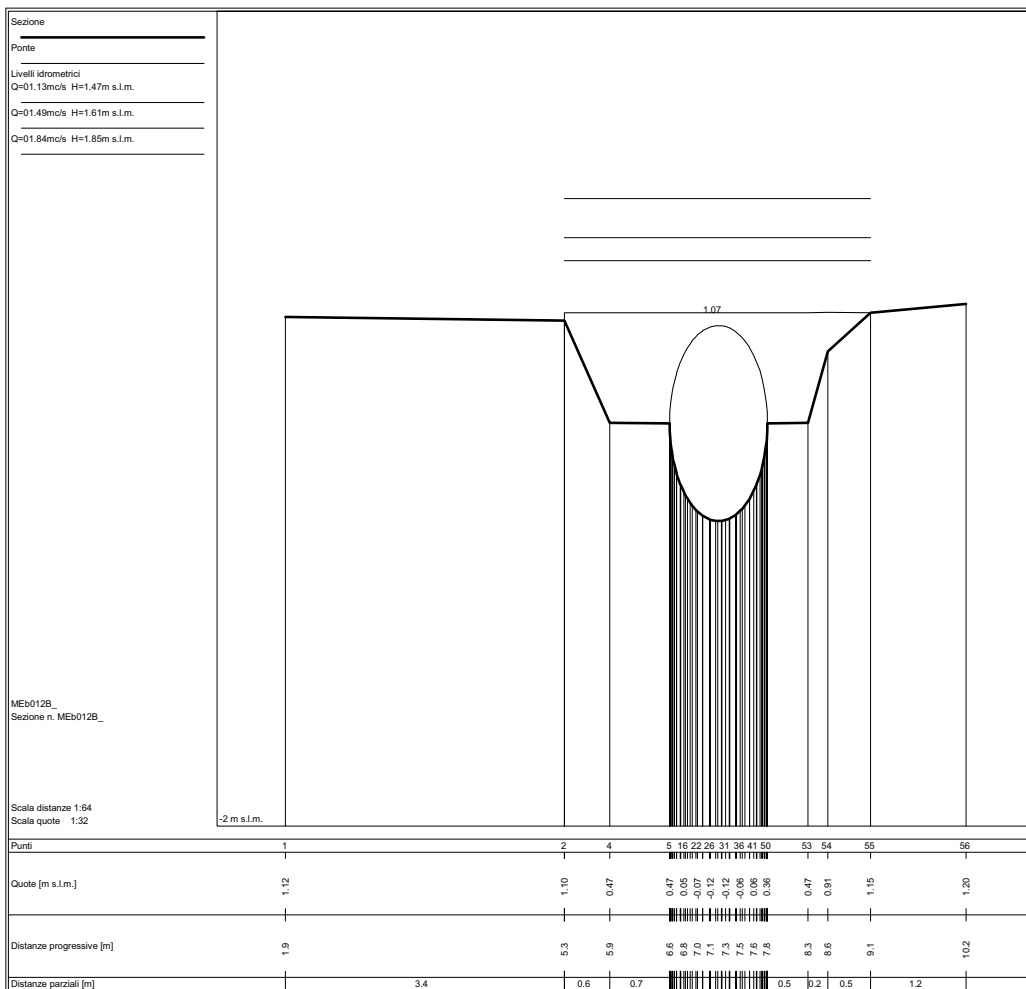
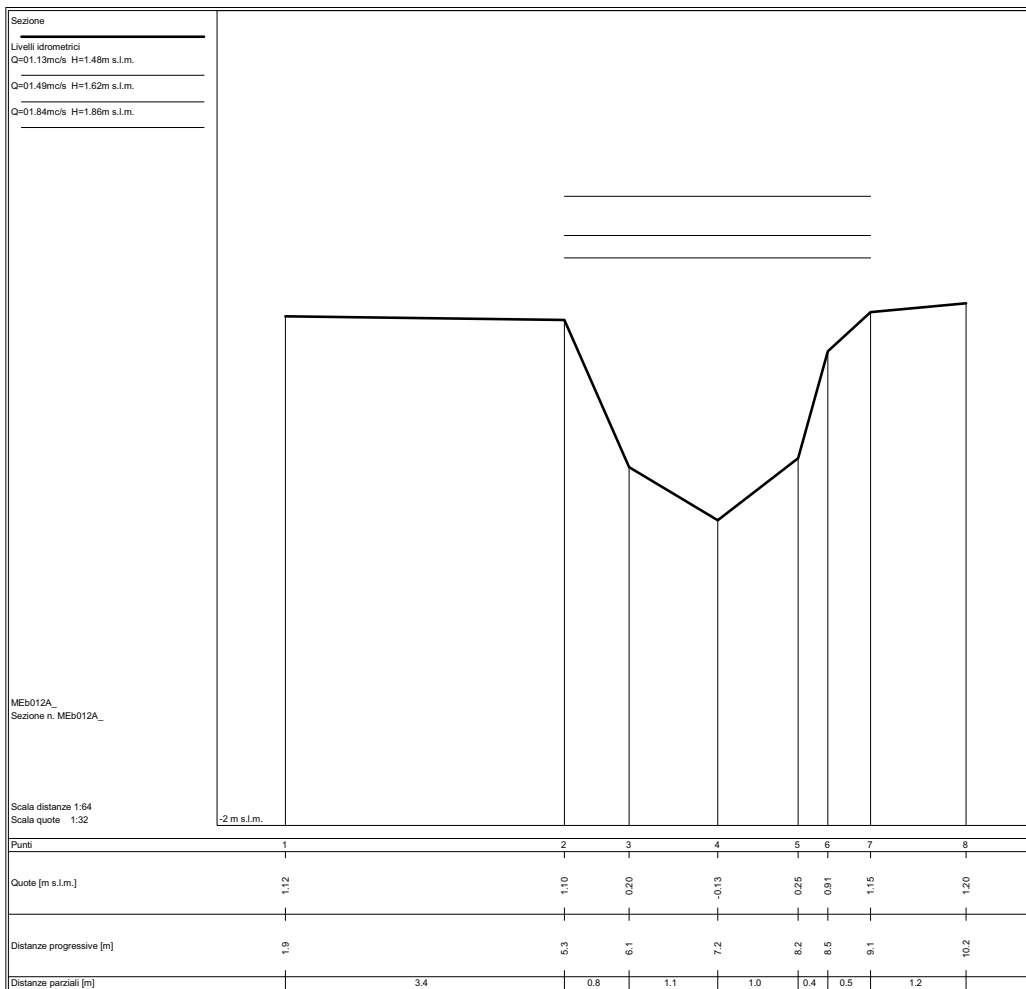


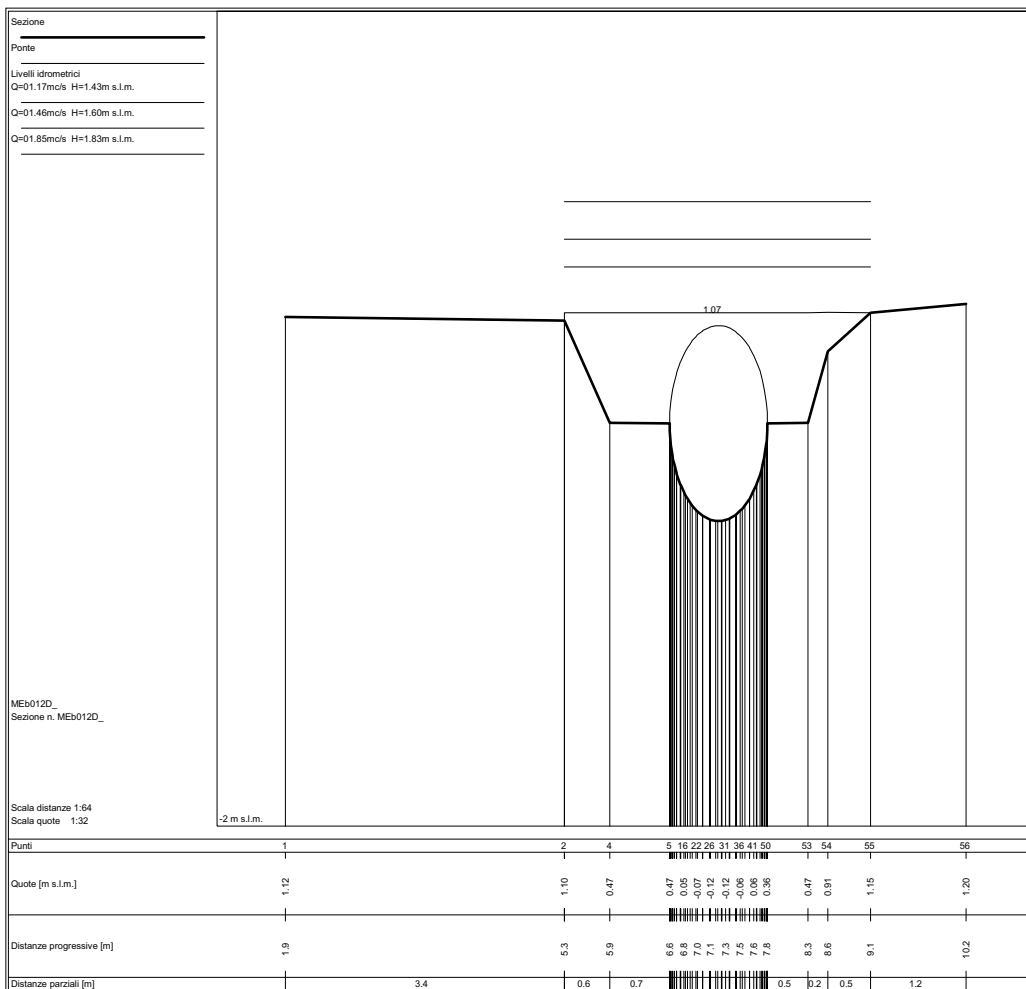
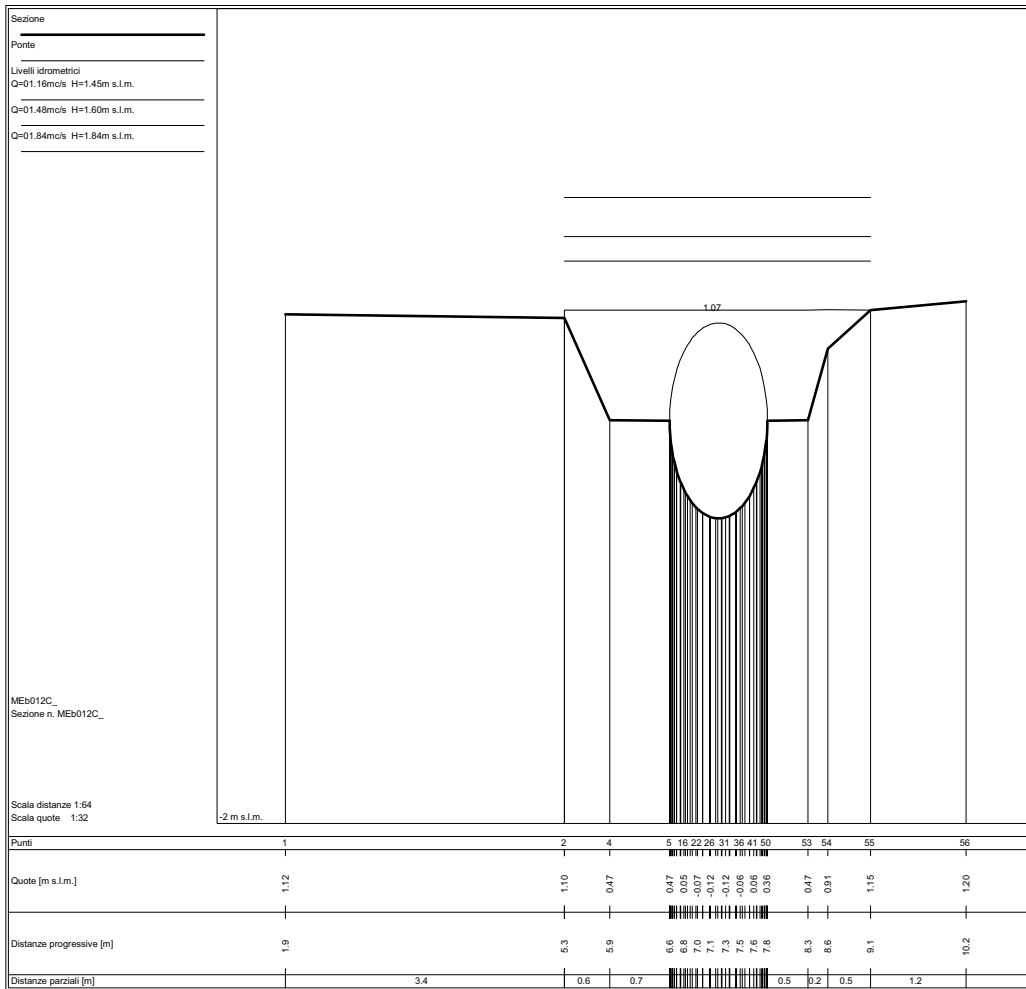


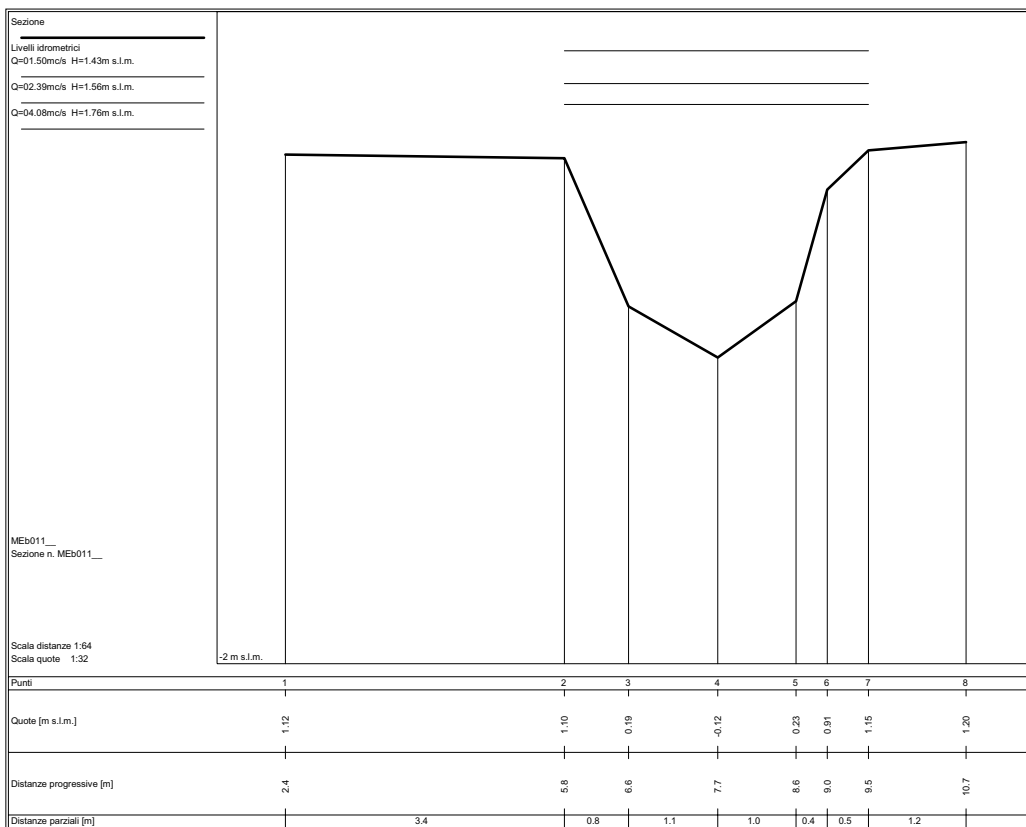




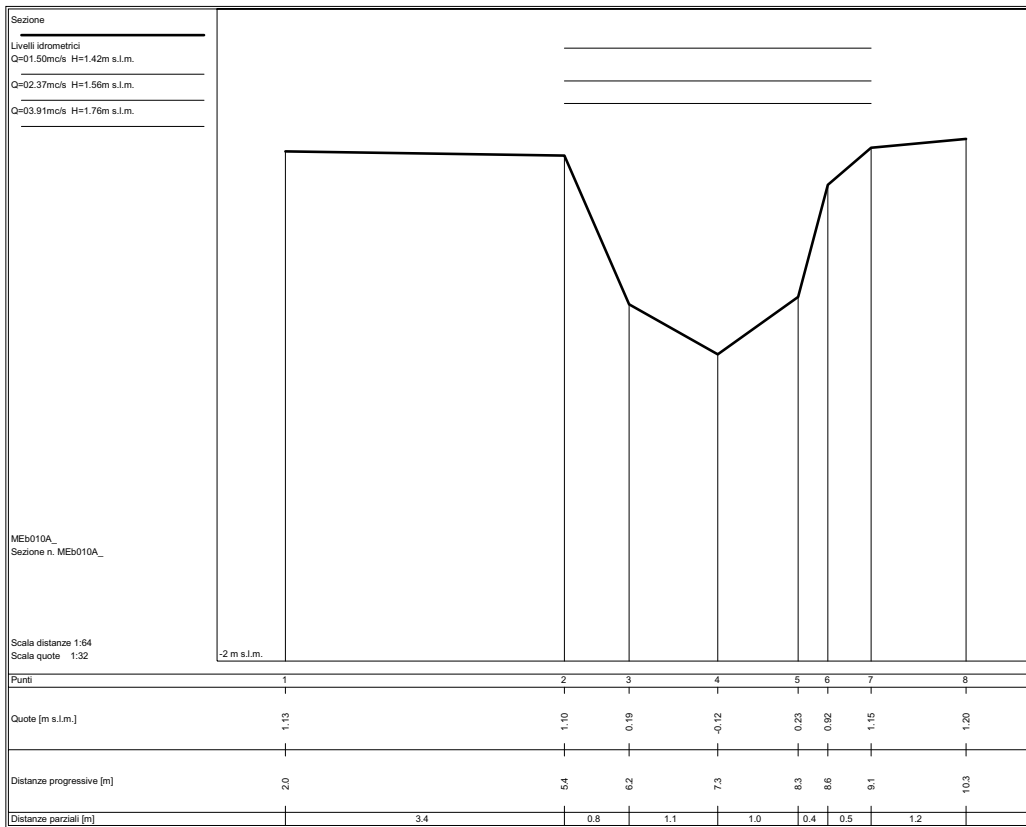


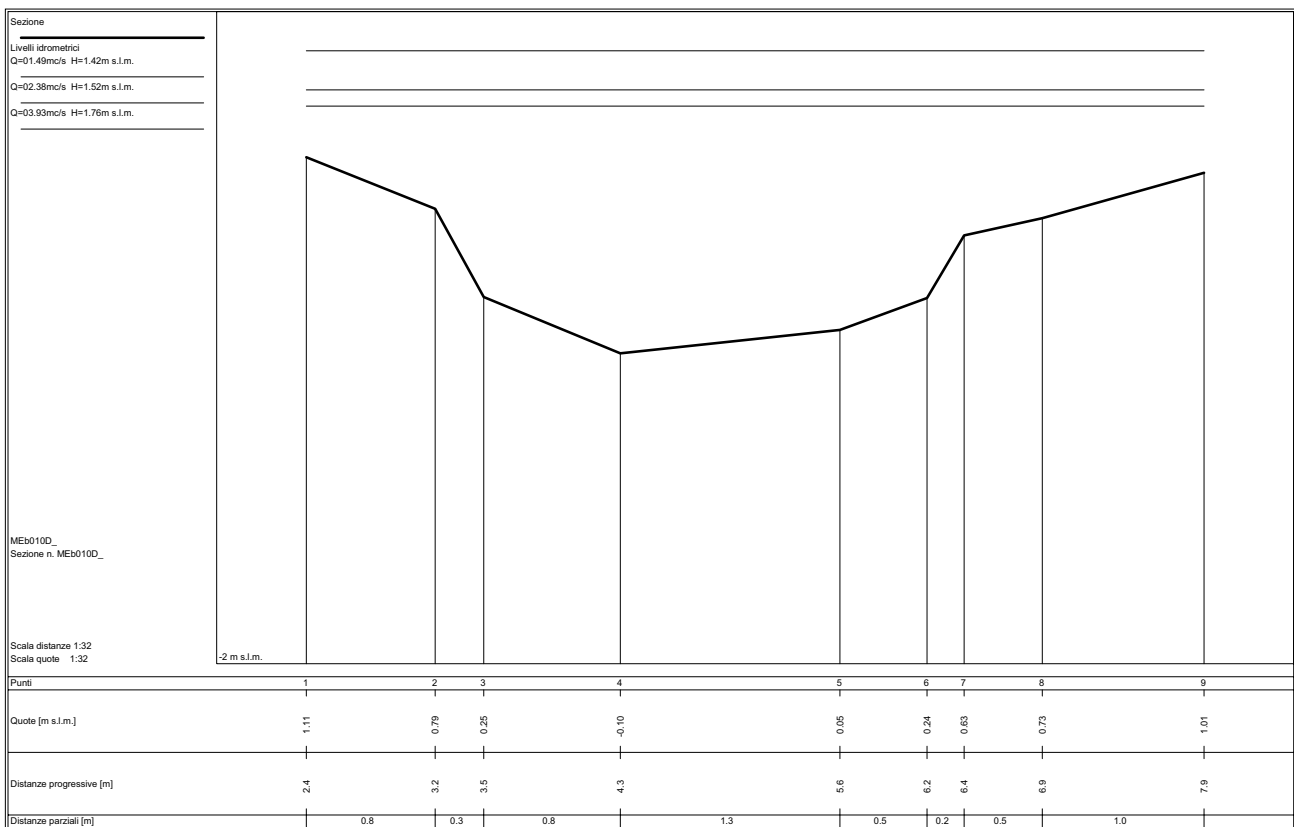



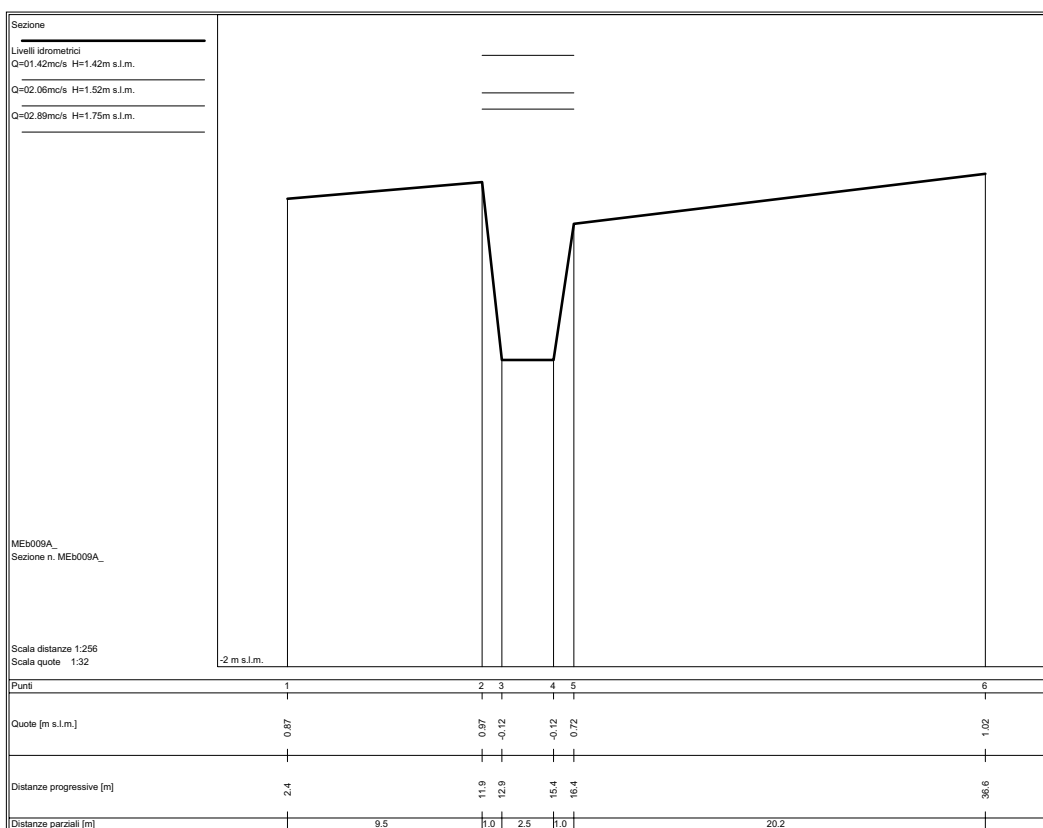
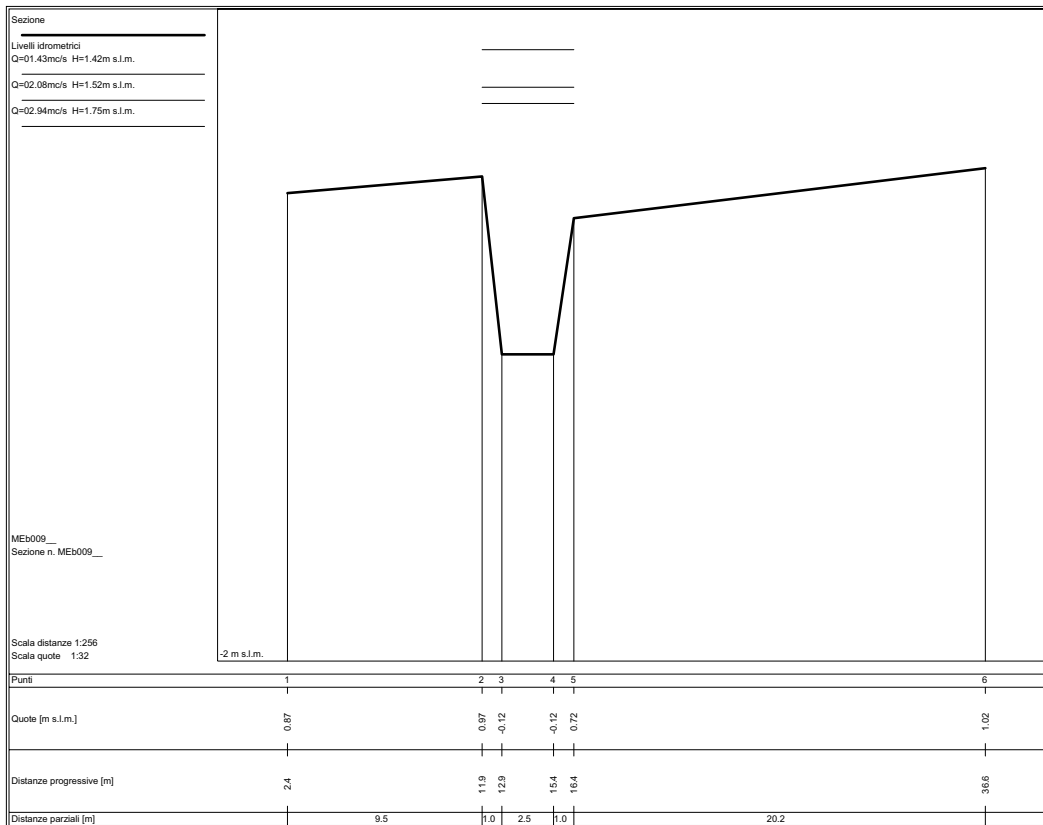


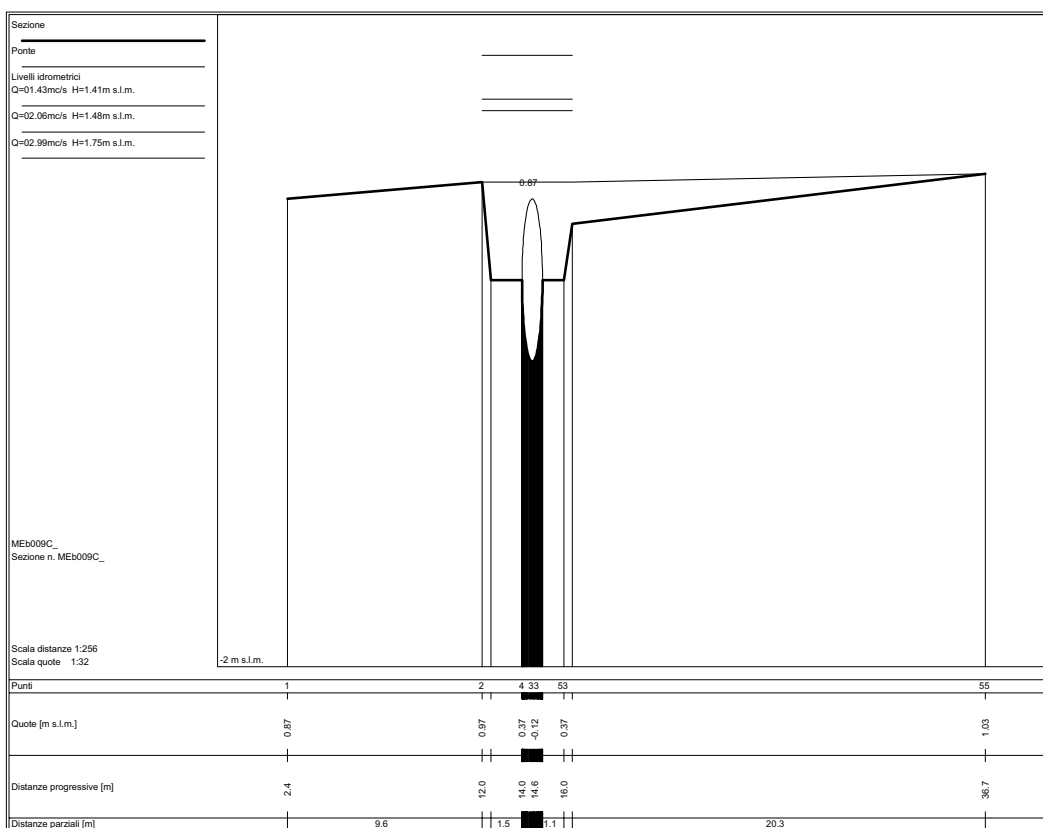
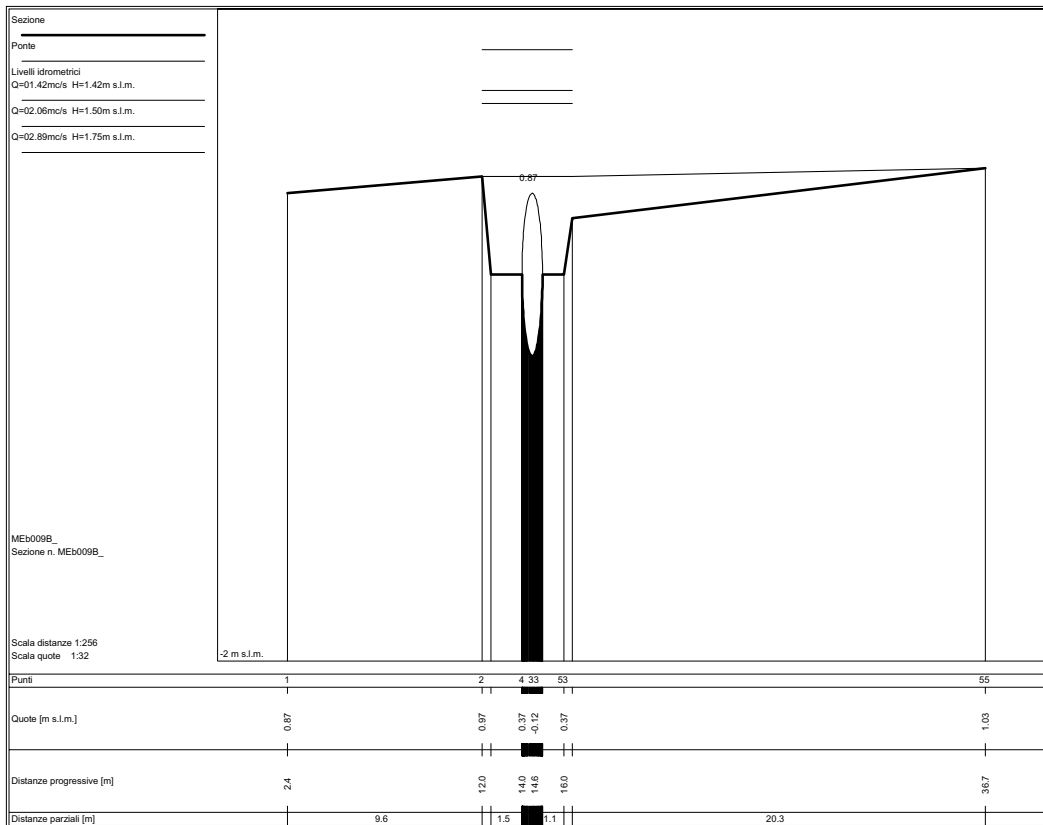






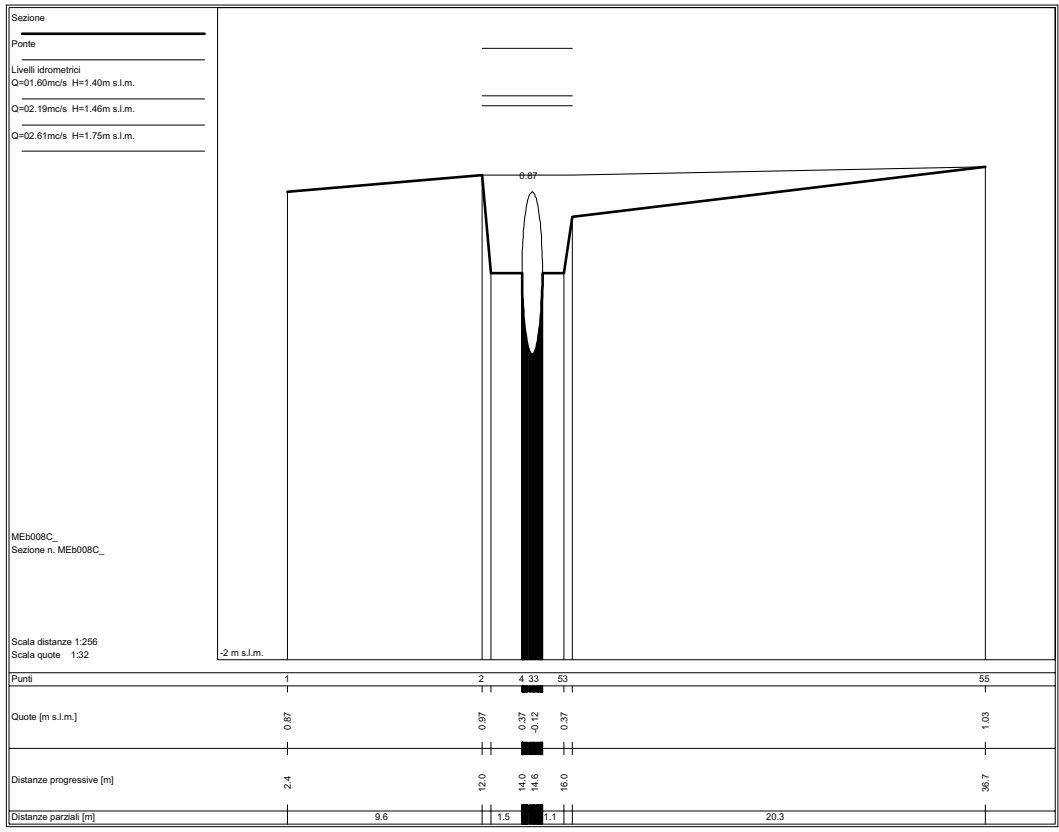
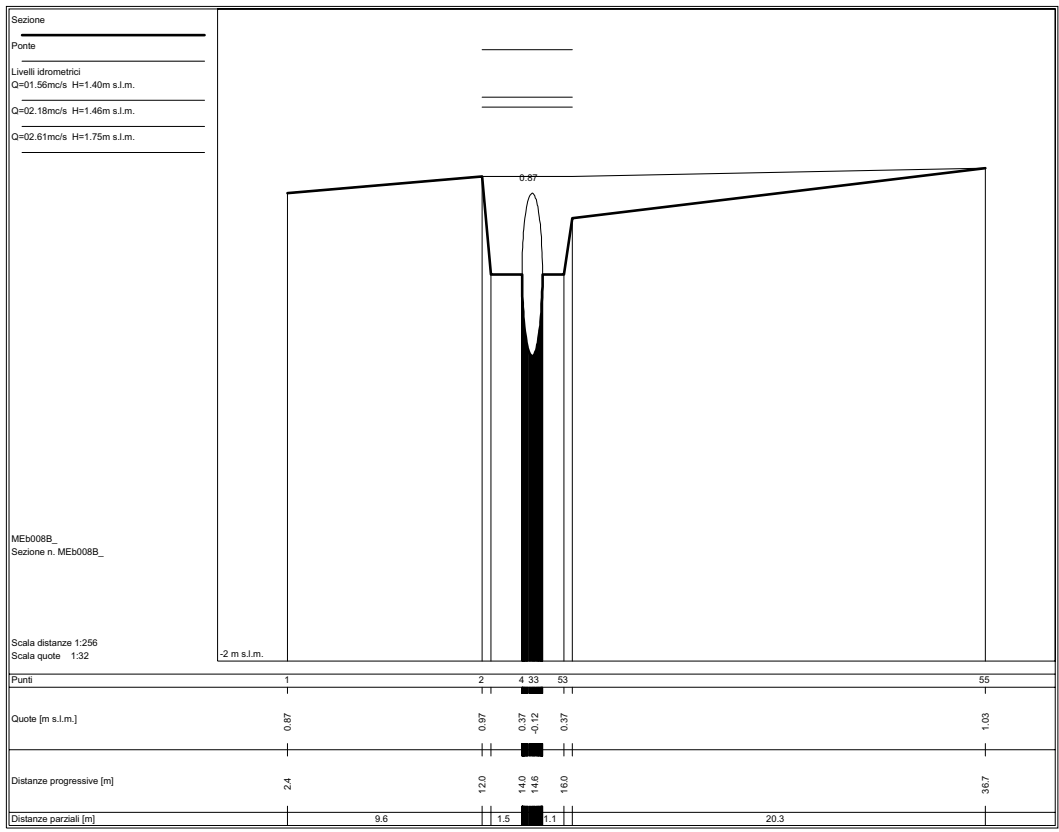


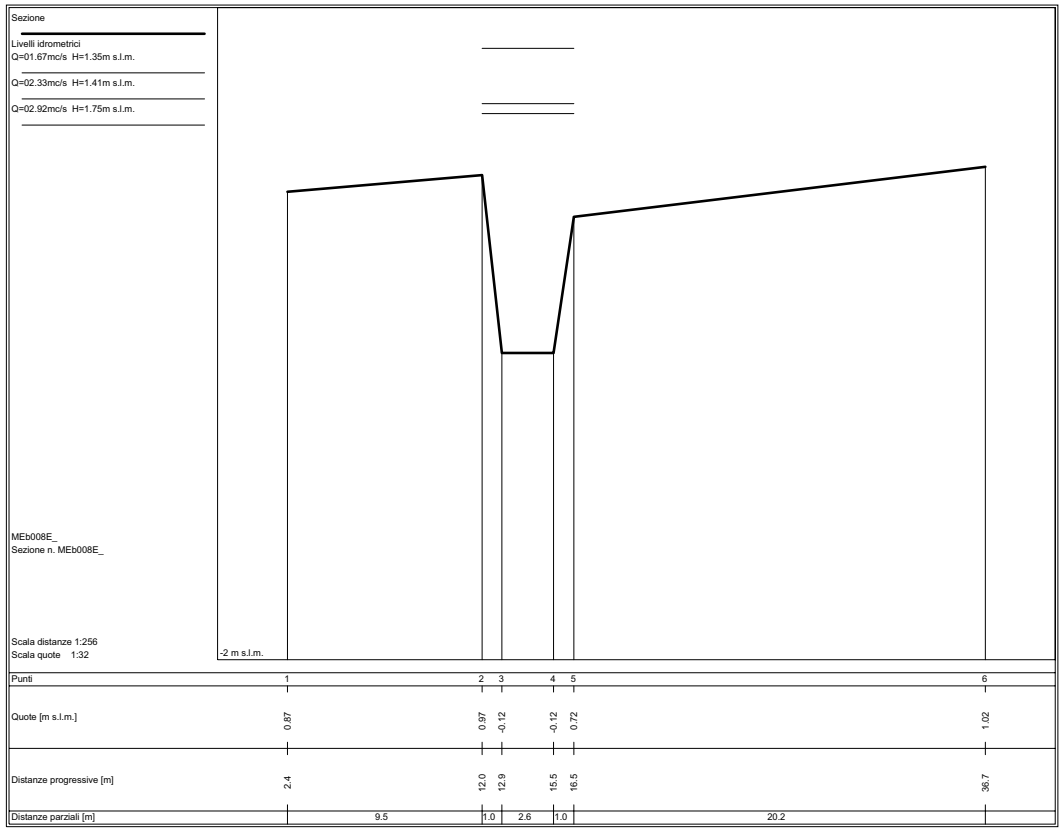
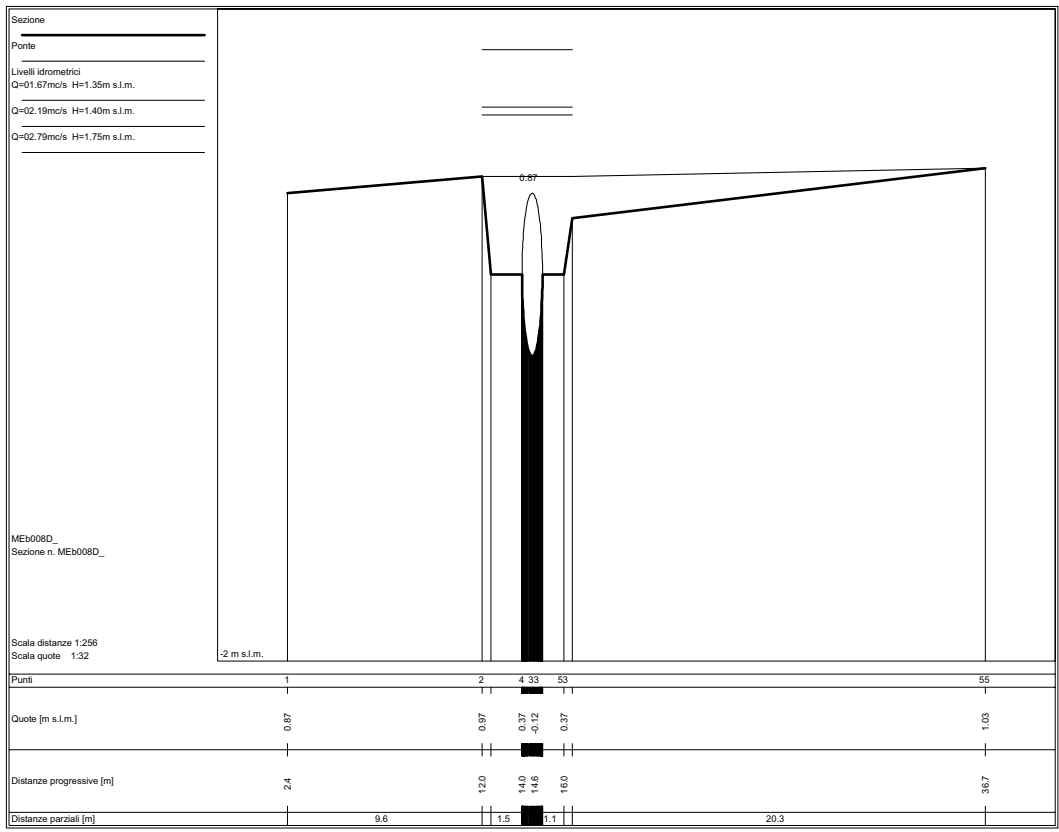


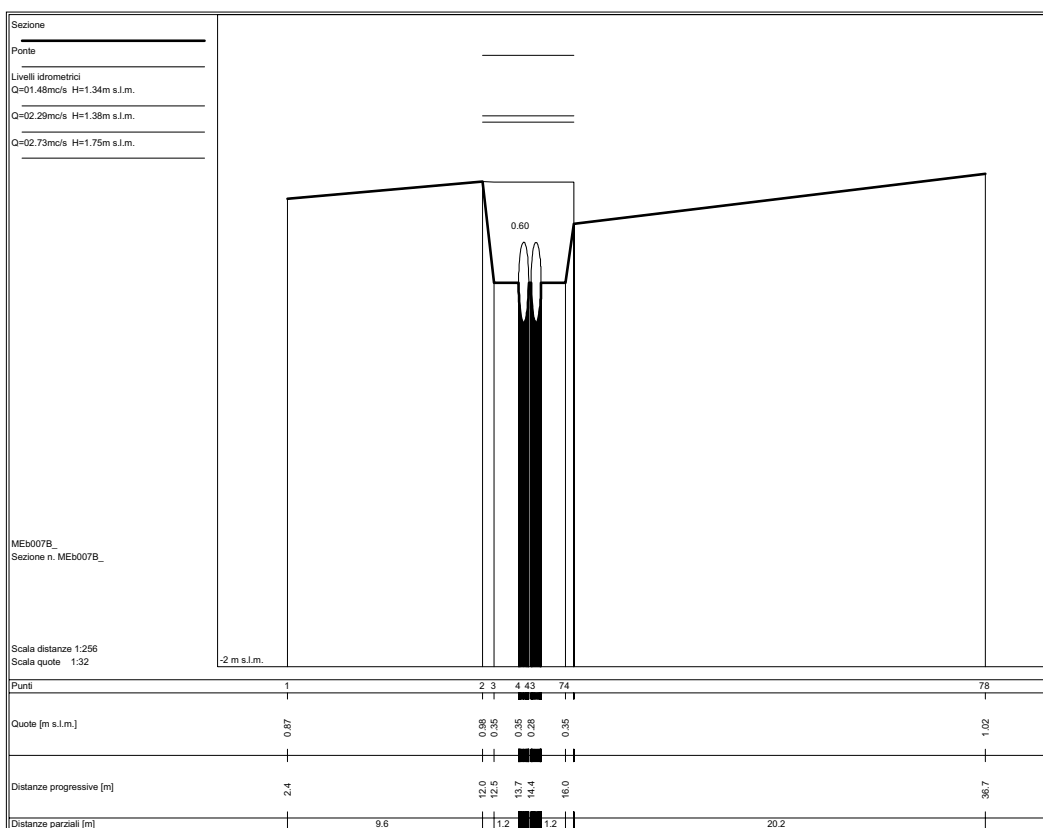
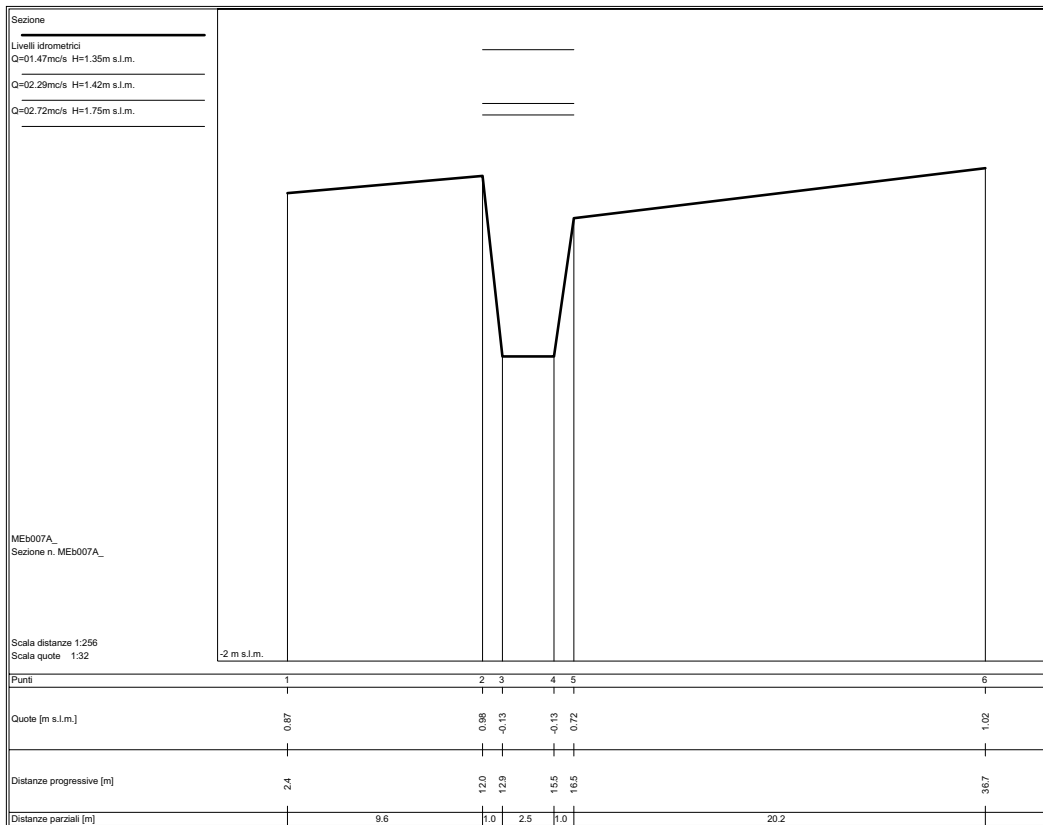


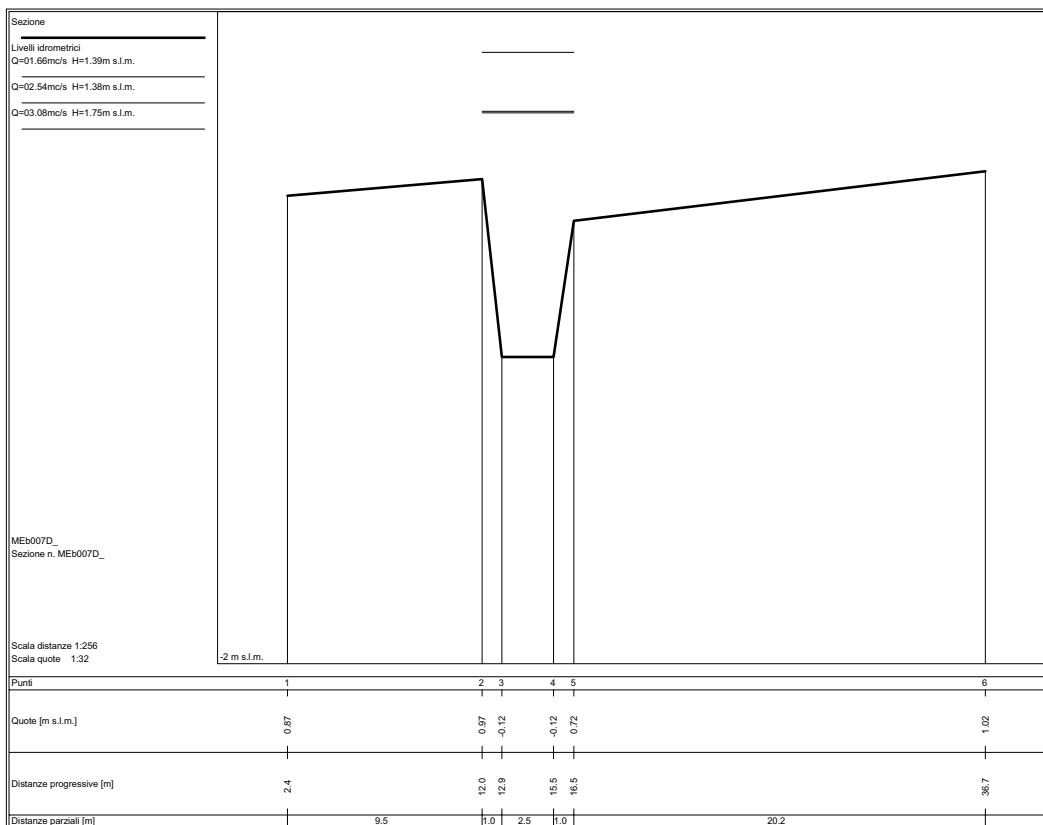
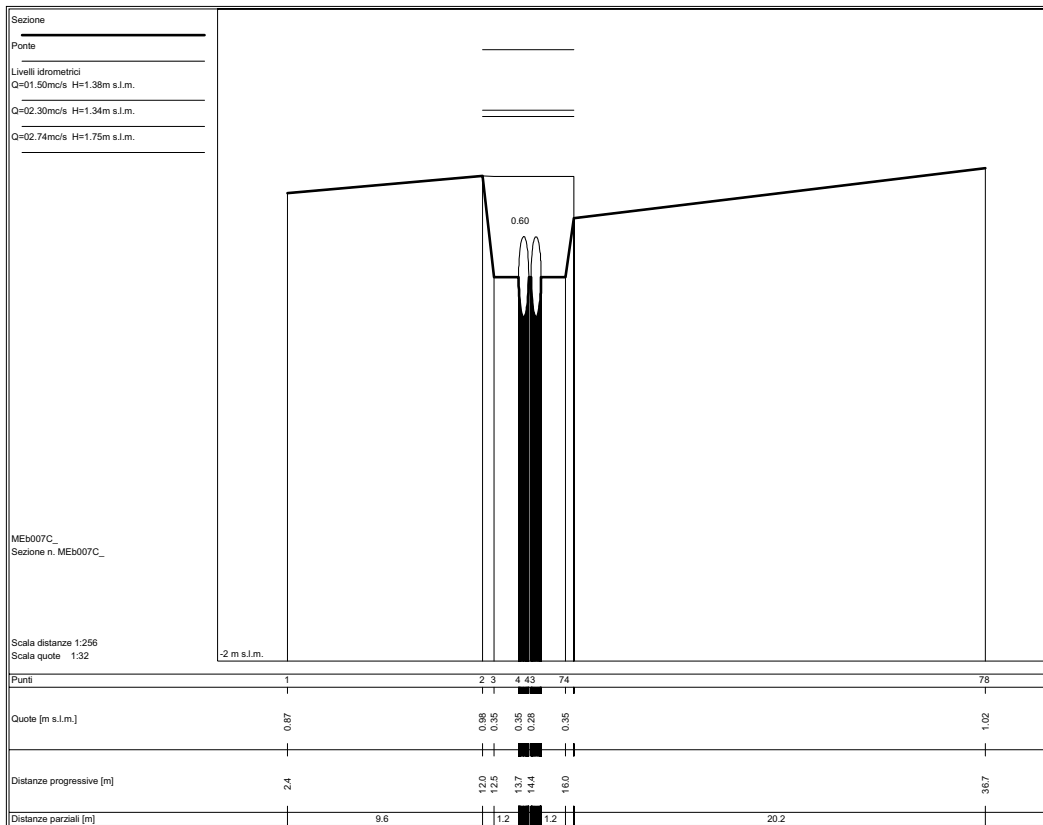


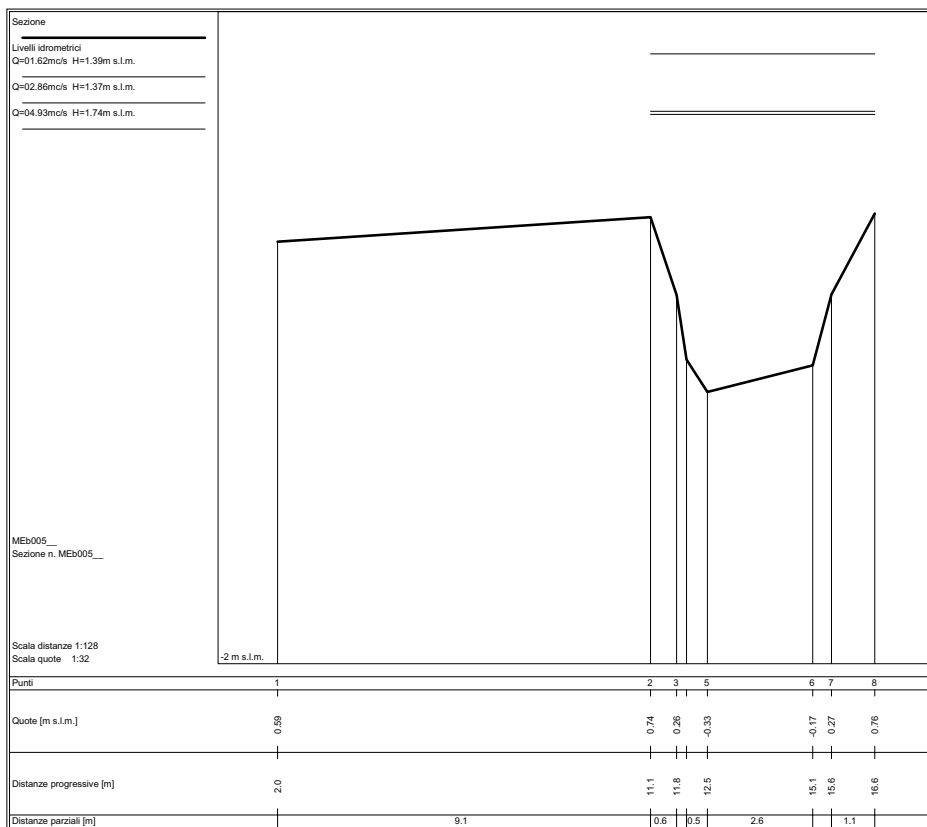
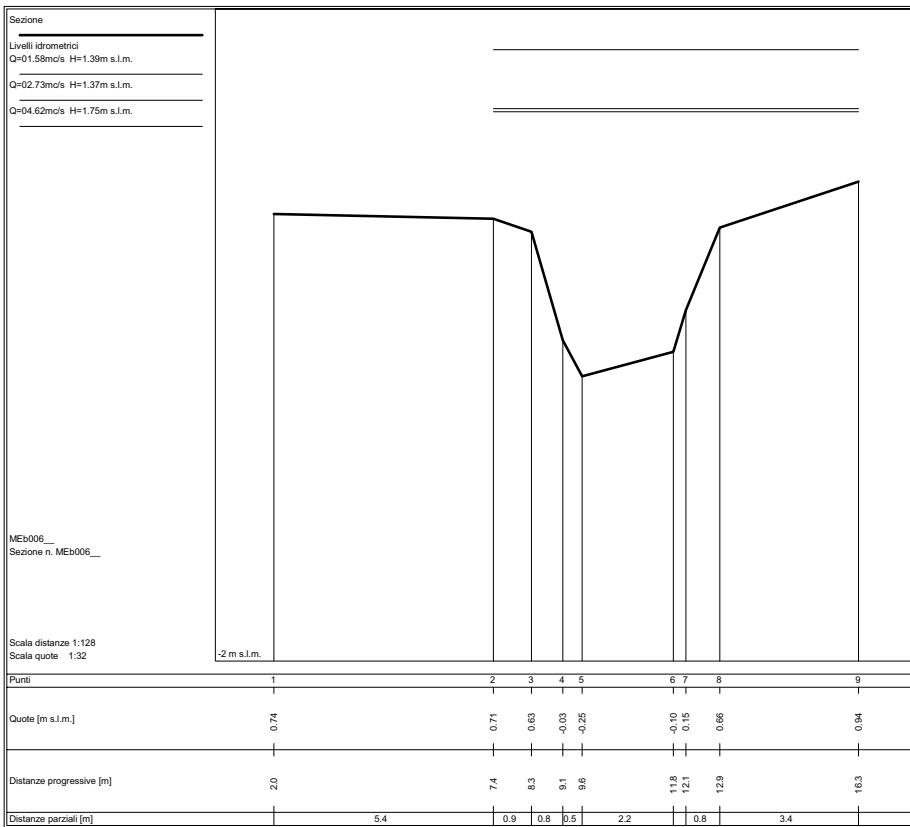


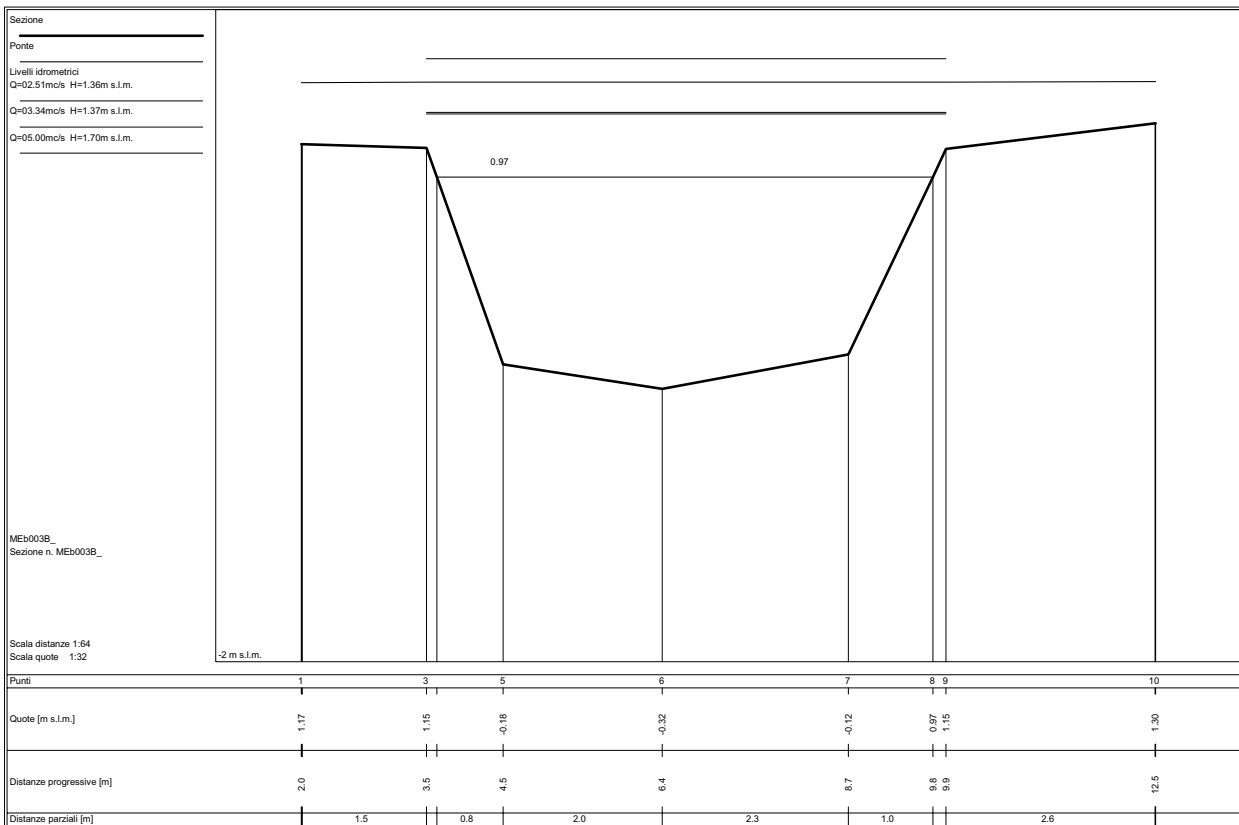
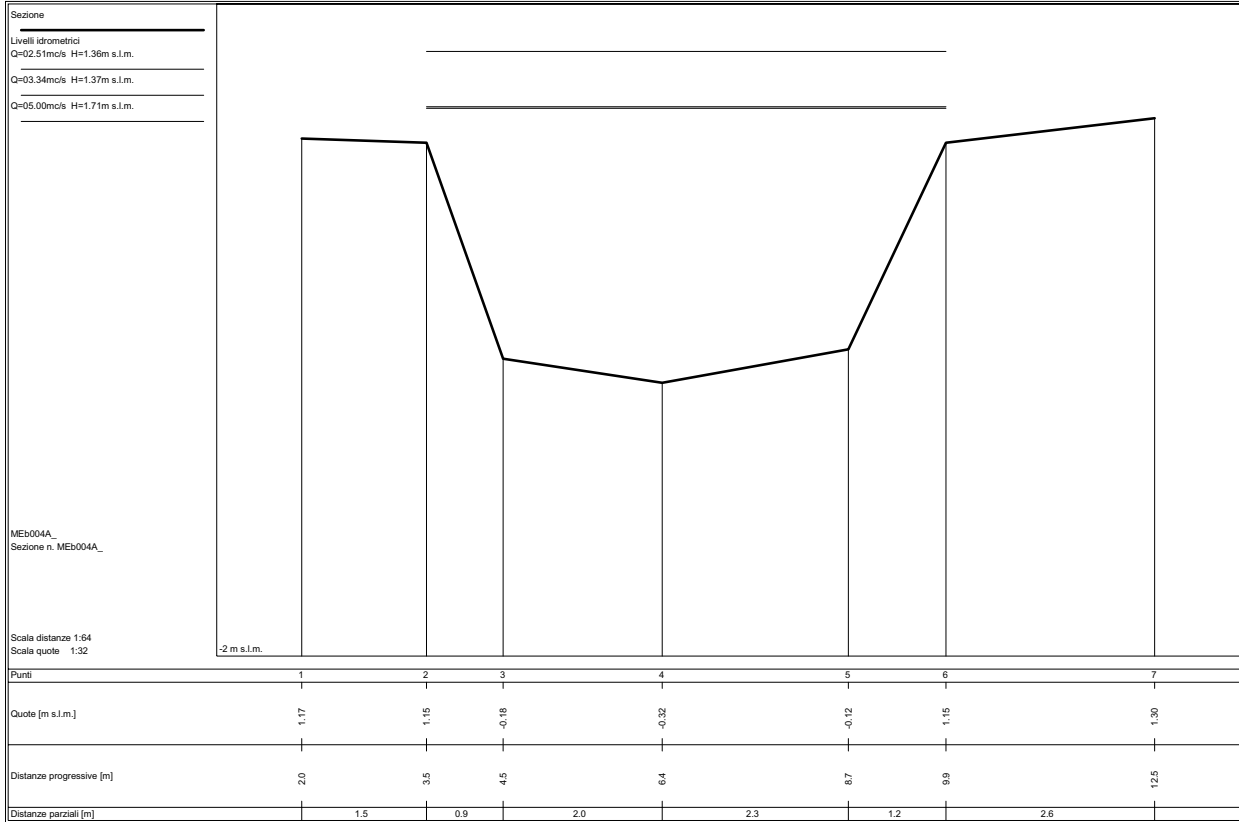


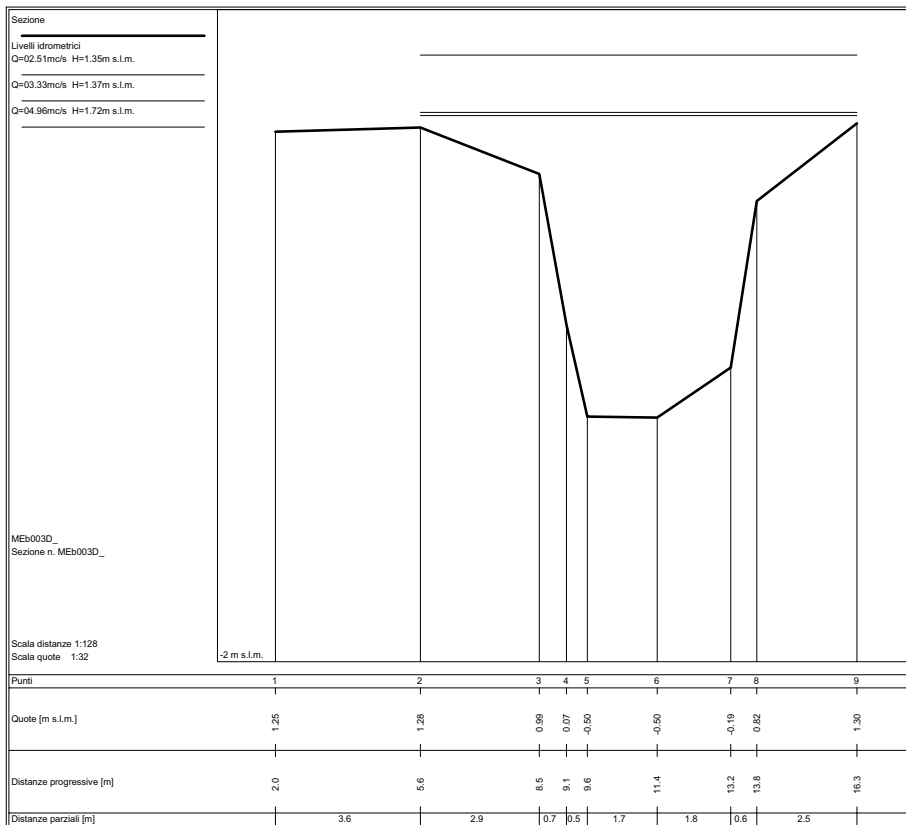
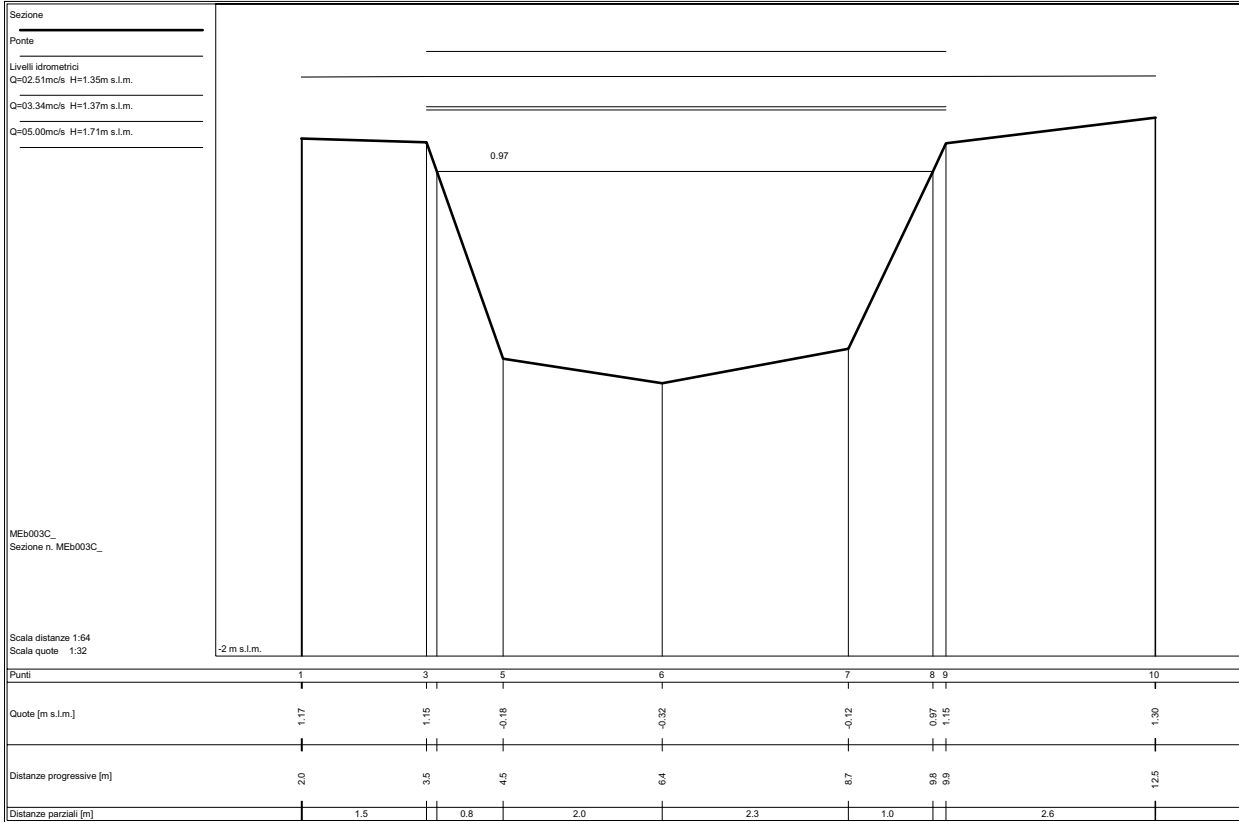


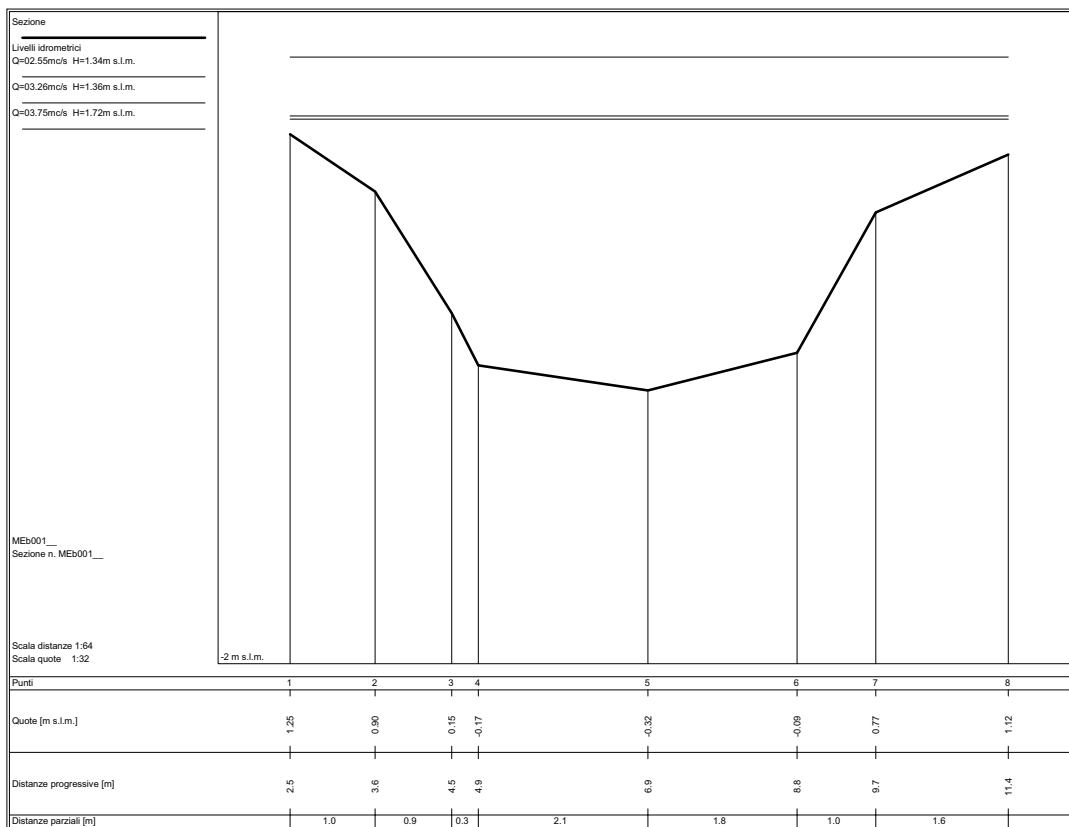
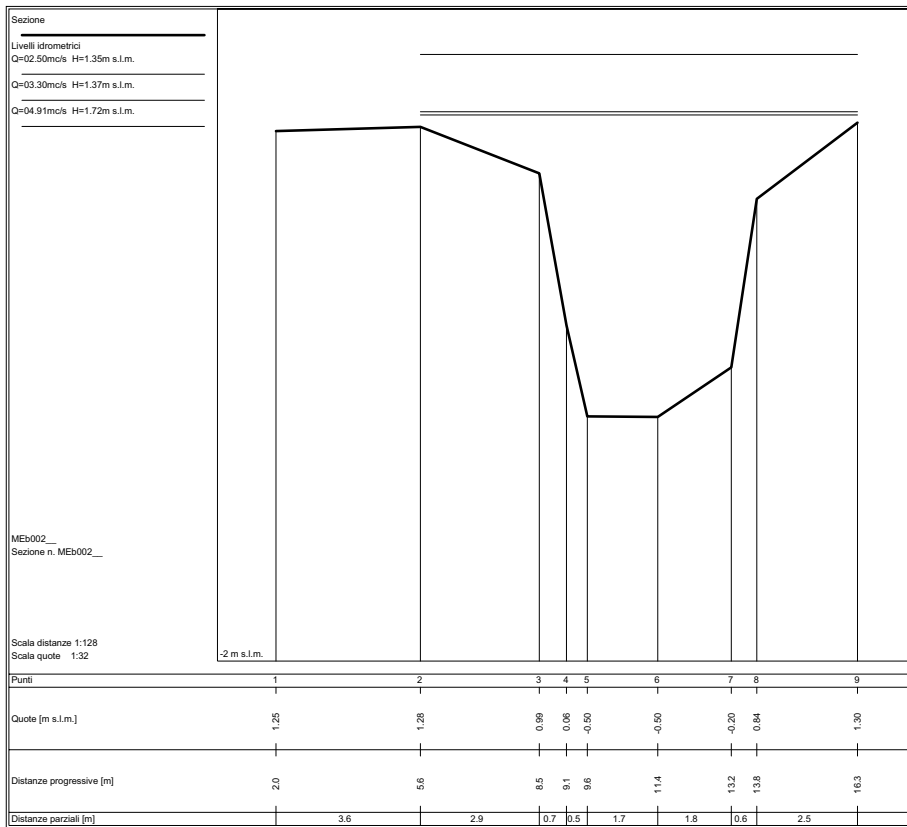






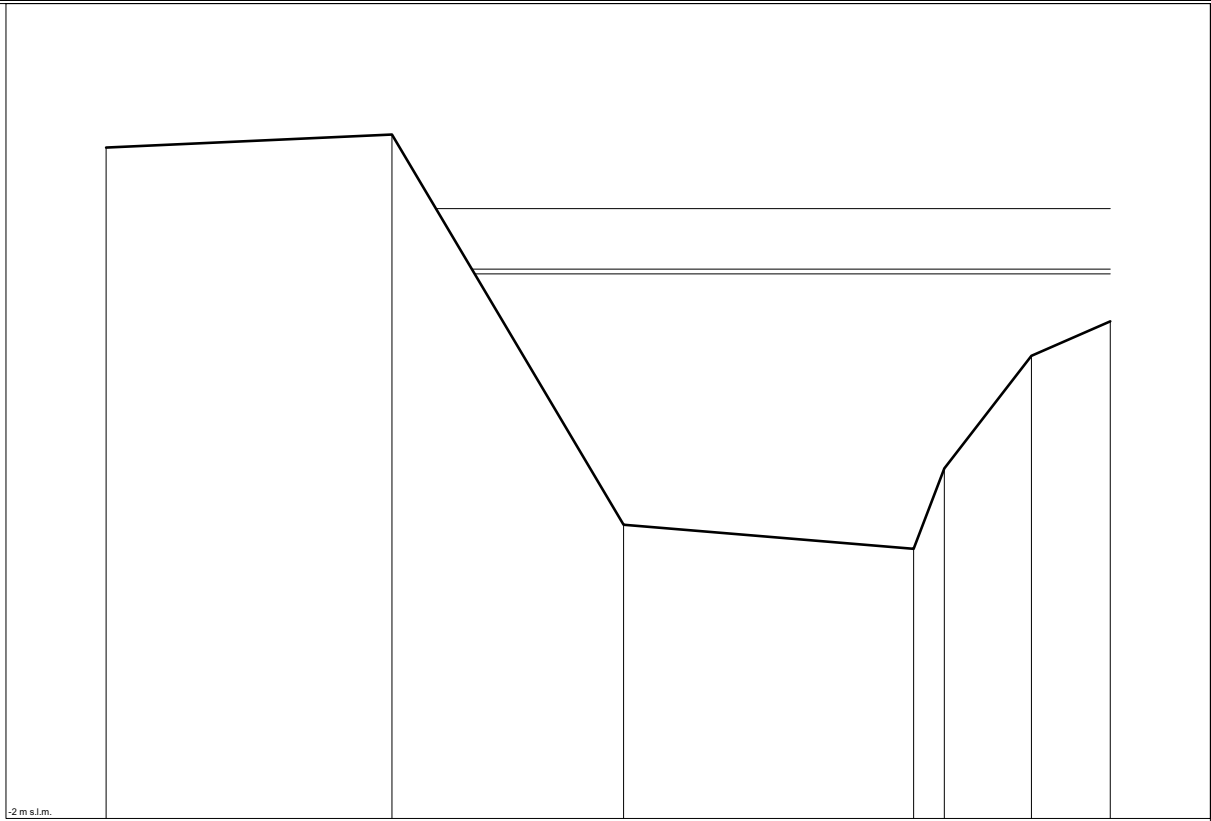






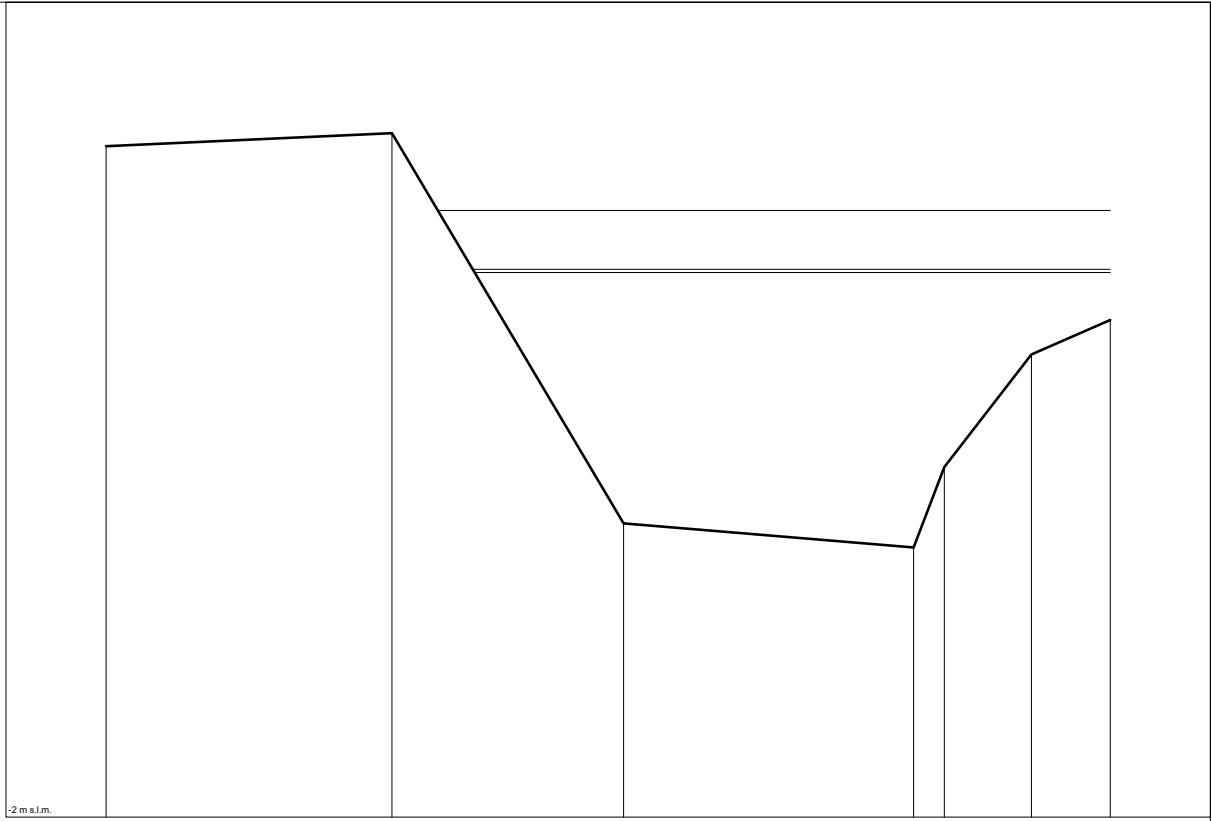
FOSSO DI MEZZO – RAMO C

Sezione
 Livelli idrometrici
 Q=04.32mc/s H=1.34m s.l.m.
 Q=04.69mc/s H=1.37m s.l.m.
 Q=05.36mc/s H=1.74m s.l.m.

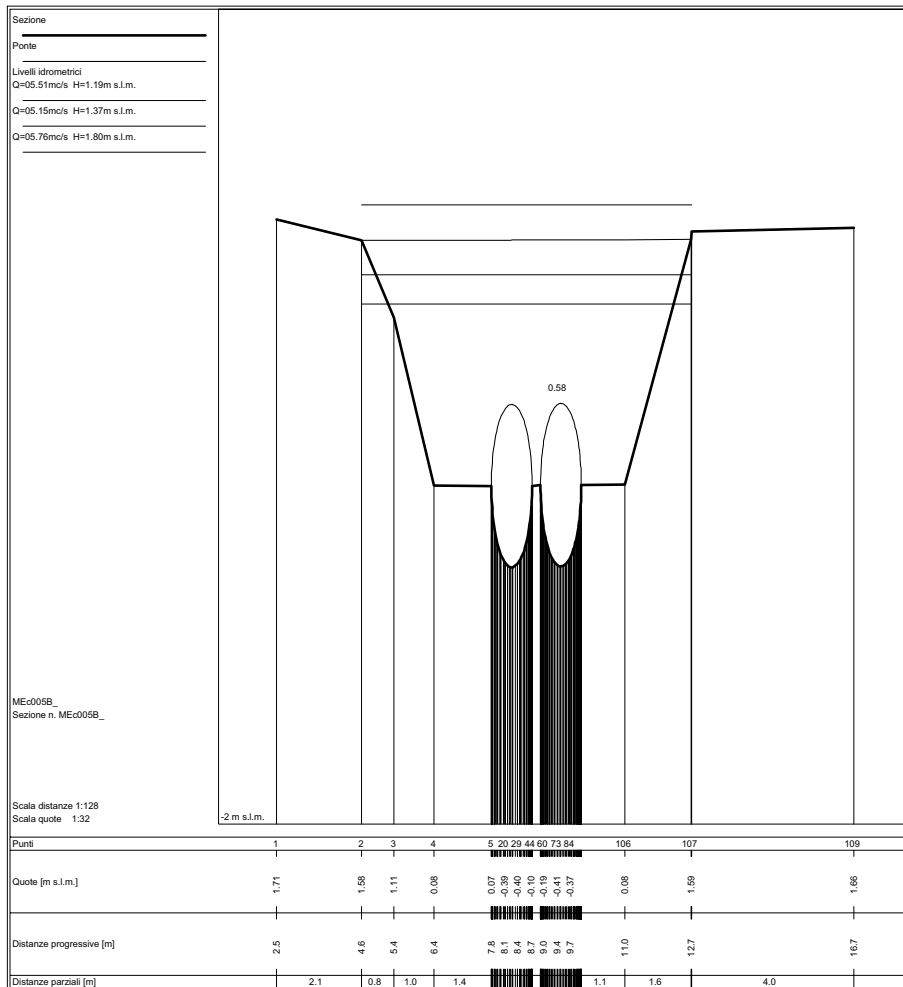
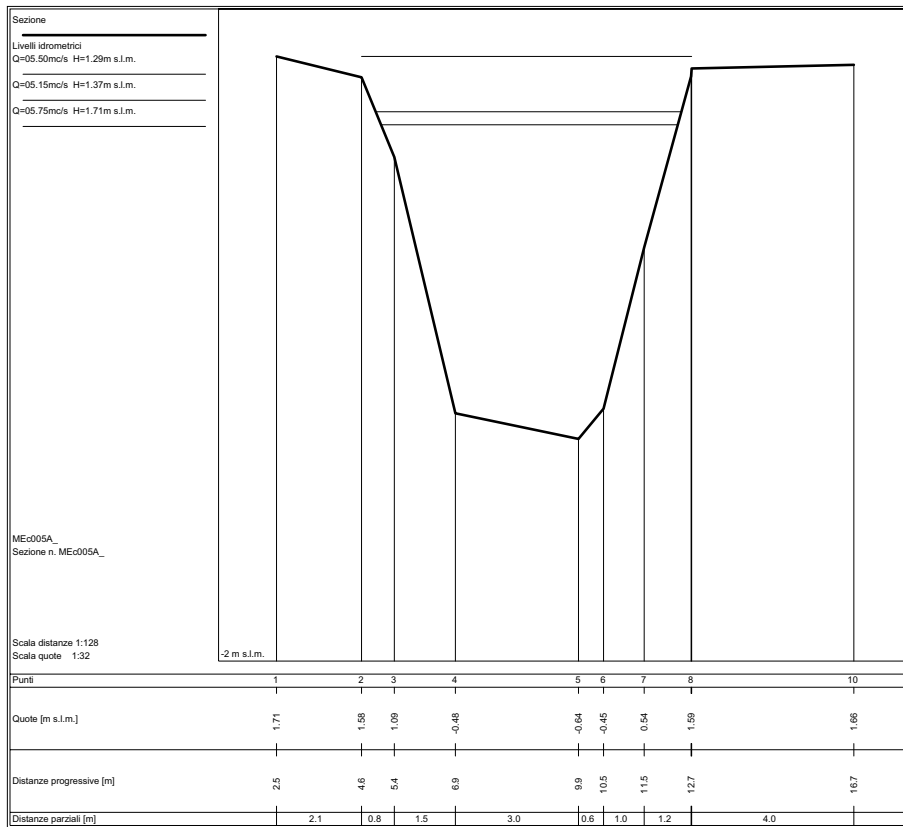


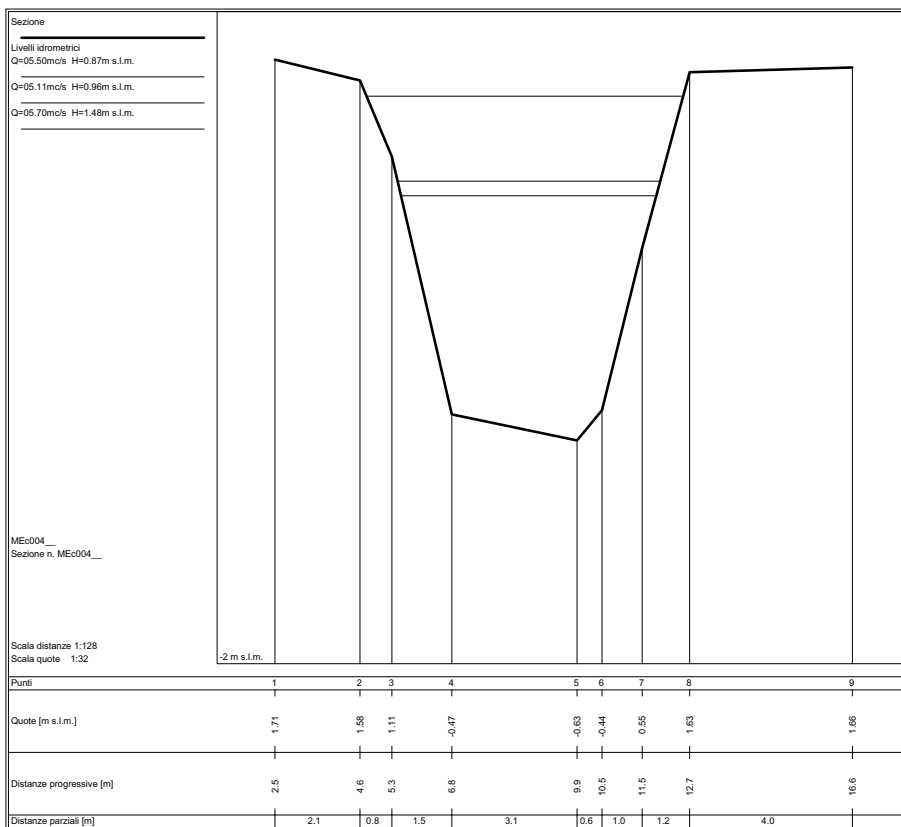
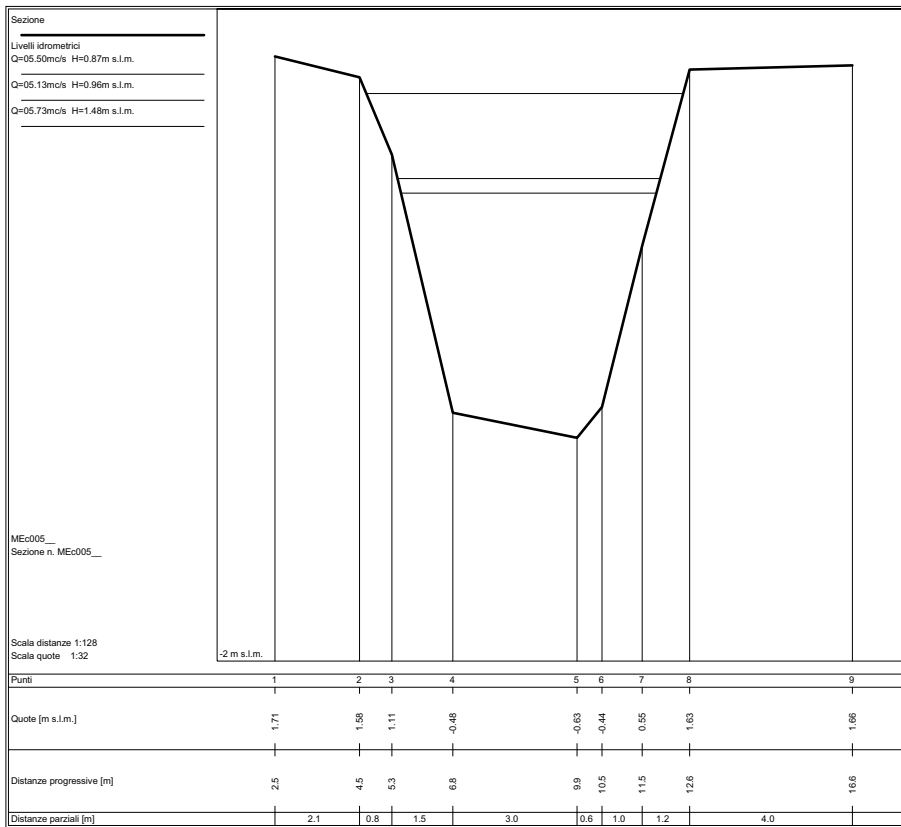
Punti	1	2	3	4	5	6	7
Quote (m s.l.m.)	2.11	2.19	-0.20	-0.35	0.15	0.84	1.05
Distanze progressive [m]	2.6	6.1	8.9	12.5	12.8	13.9	14.9
Distanze parziali [m]		3.5	2.8	3.6	0.4	1.1	1.0

Sezione
 Livelli idrometrici
 Q=05.24mc/s H=1.34m s.l.m.
 Q=05.55mc/s H=1.36m s.l.m.
 Q=06.75mc/s H=1.72m s.l.m.

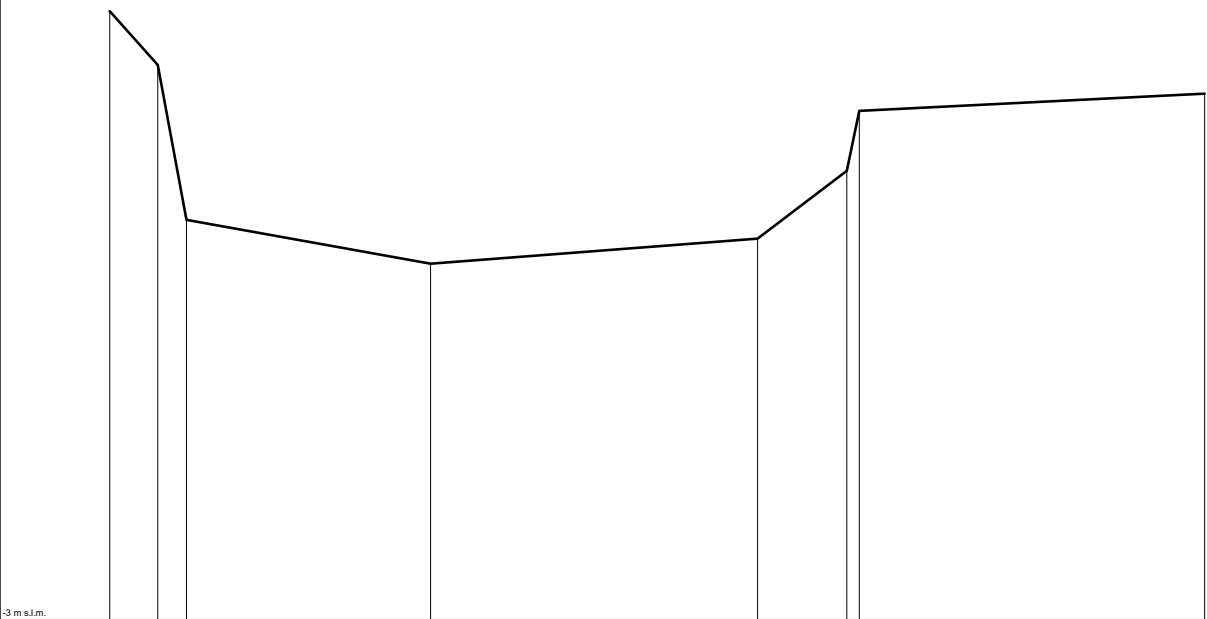


Punti	1	2	3	4	5	6	7
Quote (m s.l.m.)	2.11	2.19	-0.20	-0.35	0.15	0.84	1.05
Distanze progressive [m]	2.6	6.1	8.9	12.5	12.8	13.9	14.9
Distanze parziali [m]		3.5	2.8	3.6	0.4	1.1	1.0





Sezione
 Livelli idrometrici
 Q=04.93mc/s H=0.87m s.l.m.
 Q=05.18mc/s H=0.94m s.l.m.
 Q=06.76mc/s H=1.49m s.l.m.

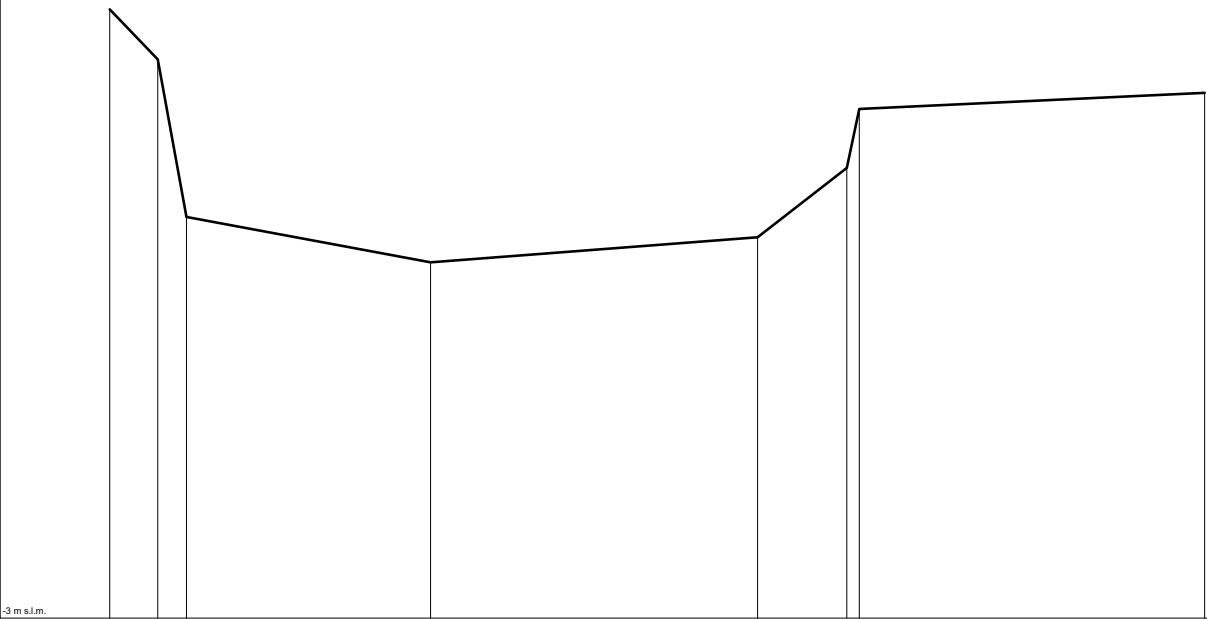


MEc003
 Sezione n. MEc003

Scala distanze 1:64
 Scala quote 1:32

Punti	1	2	3	4	5	6	7	8
Quote [m s.l.m.]	0.73	0.40	-0.55	-0.82	-0.67	-0.25	0.12	0.23
Distanze progressive [m]	2.5	3.0	3.4	6.4	10.4	11.5	11.7	15.9
Distanze parziali [m]	0.6	0.4	3.0	4.0	1.1	4.2		

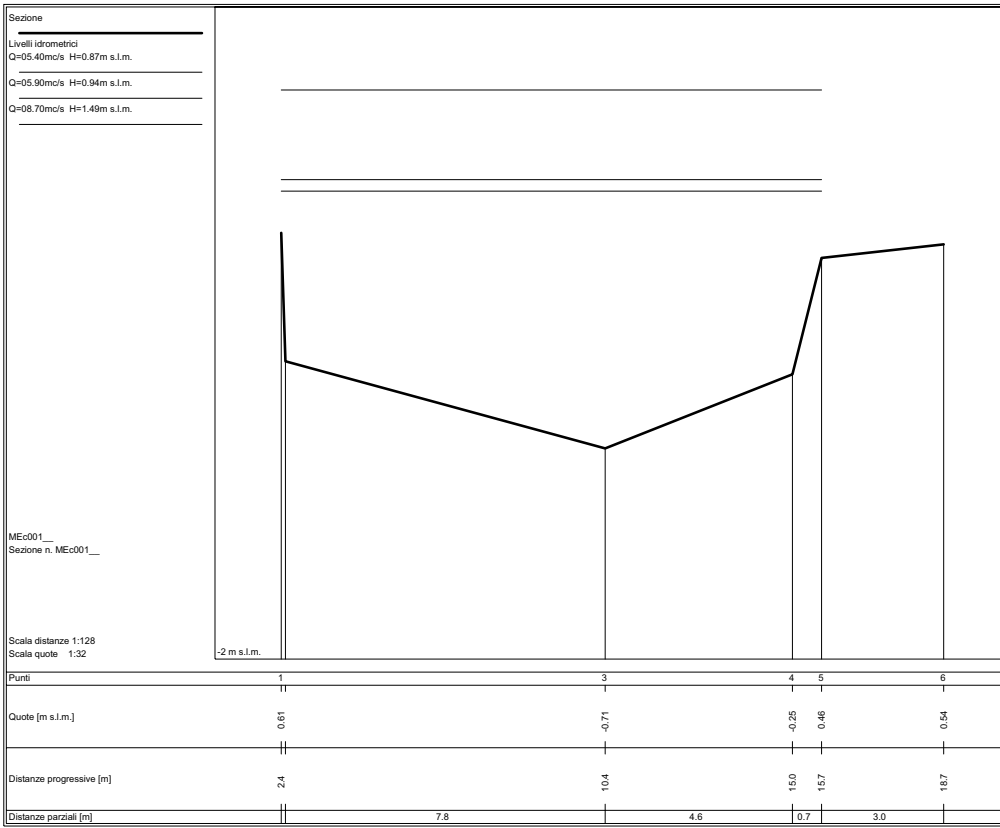
Sezione
 Livelli idrometrici
 Q=04.93mc/s H=0.87m s.l.m.
 Q=05.31mc/s H=0.94m s.l.m.
 Q=07.07mc/s H=1.49m s.l.m.



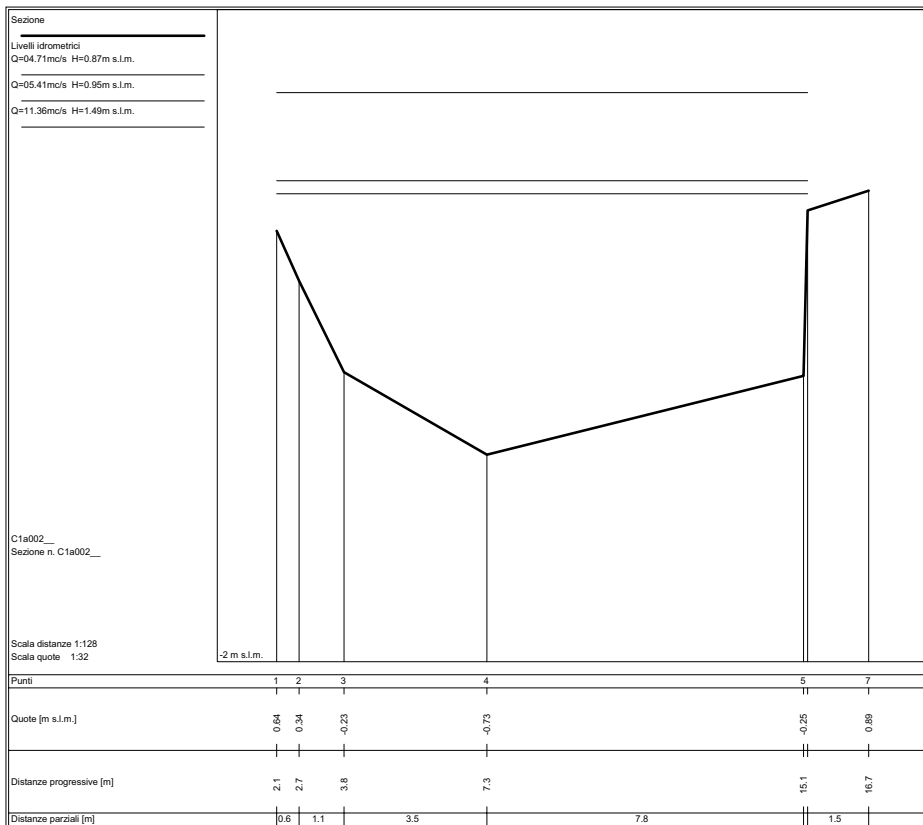
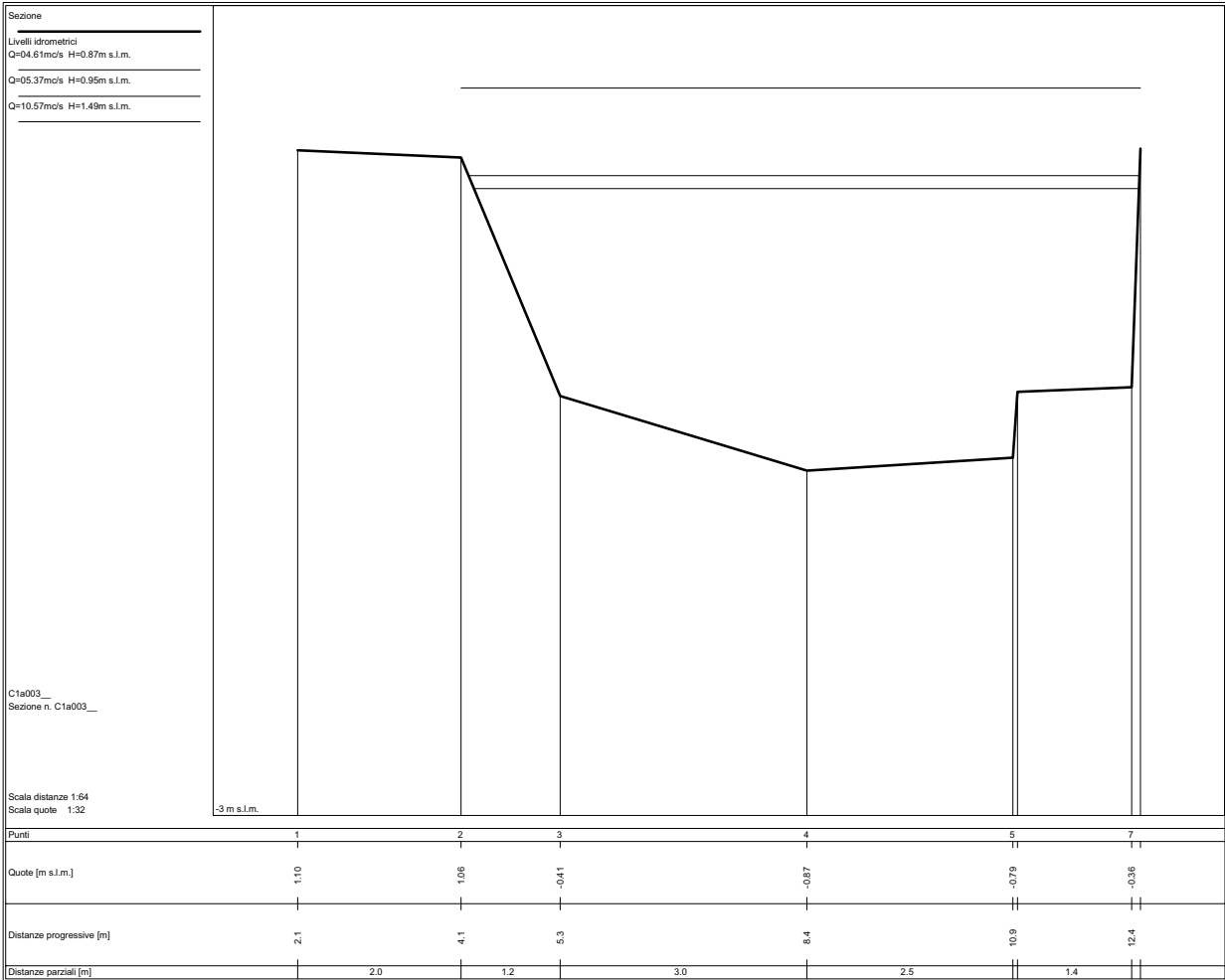
MEc002
 Sezione n. MEc002

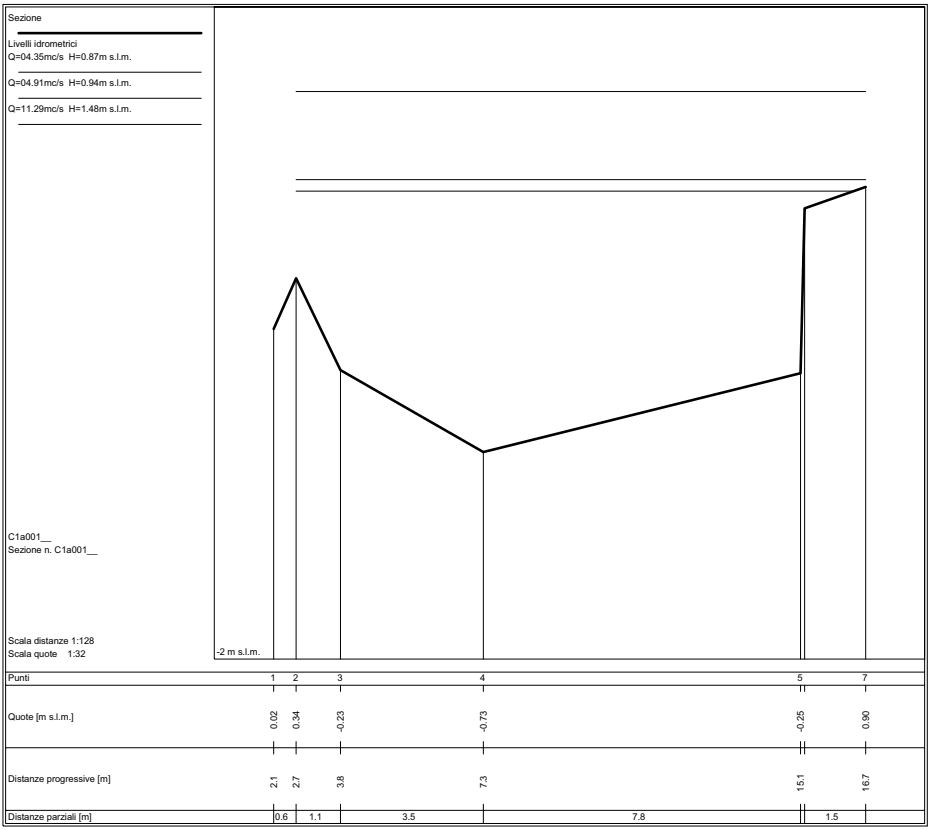
Scala distanze 1:64
 Scala quote 1:32

Punti	1	2	3	4	5	6	7	8
Quote [m s.l.m.]	0.73	0.43	-0.54	-0.82	-0.66	-0.24	0.12	0.22
Distanze progressive [m]	2.5	3.1	3.4	6.4	10.4	11.5	11.7	15.9
Distanze parziali [m]	0.6	0.3	3.0	4.0	1.1	4.2		

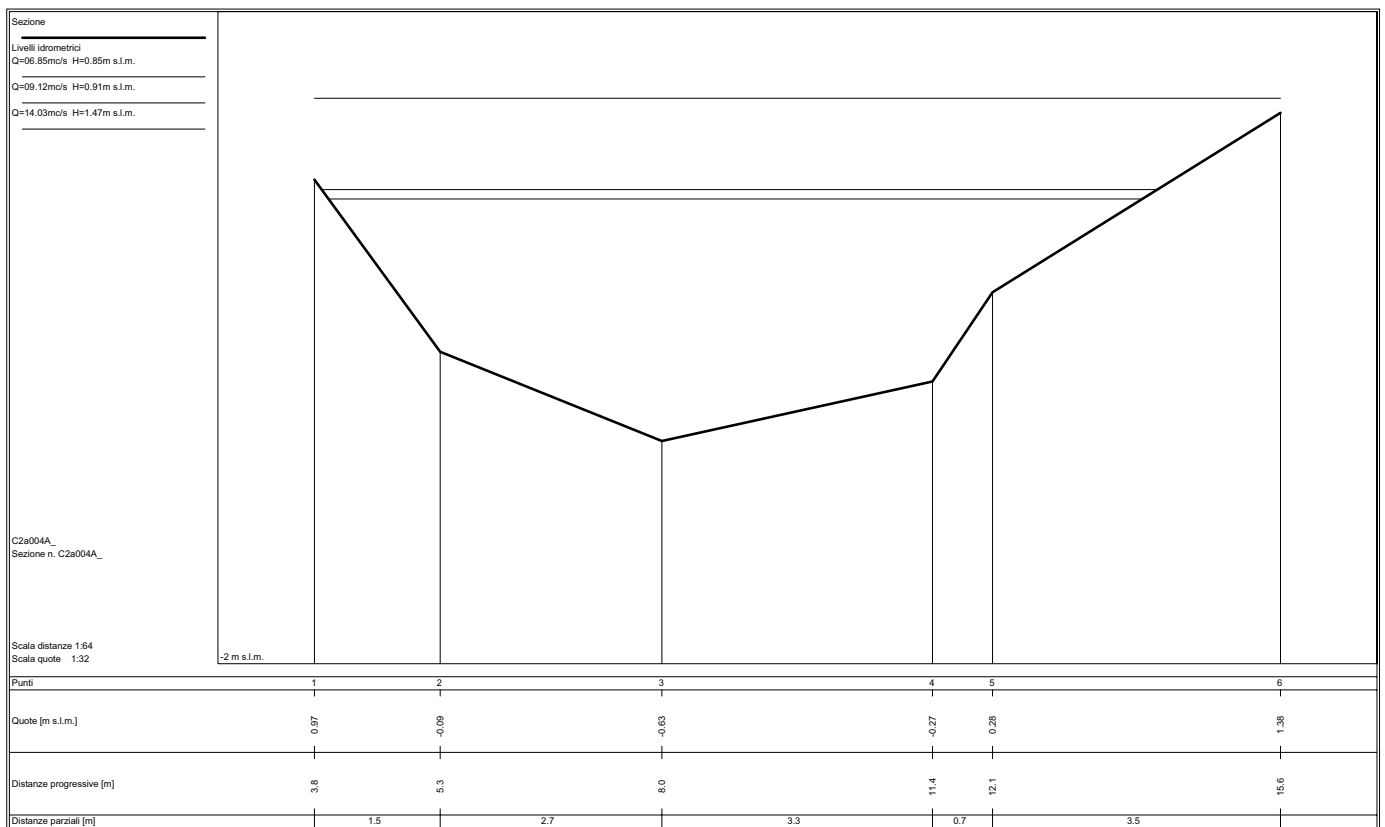
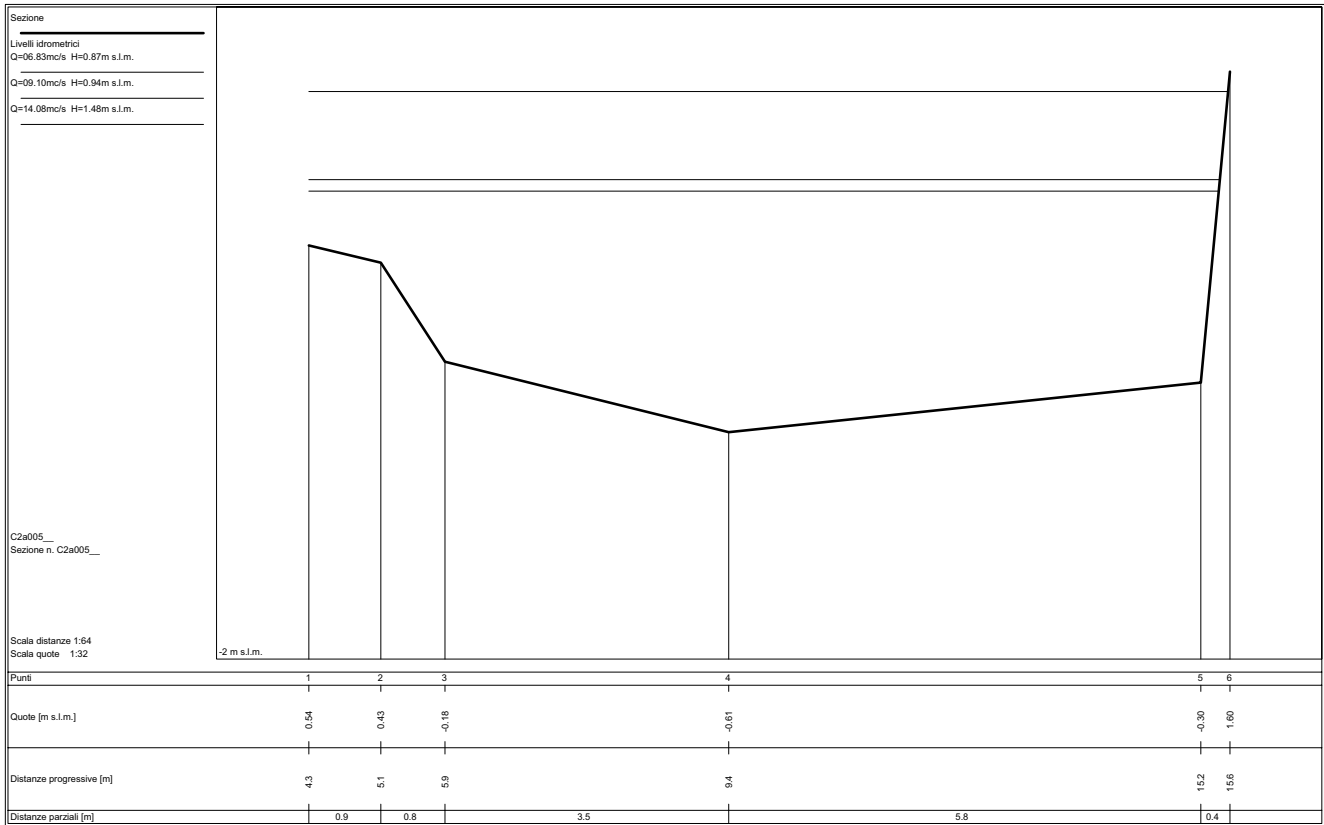


FOSSO CONNETTORE 1

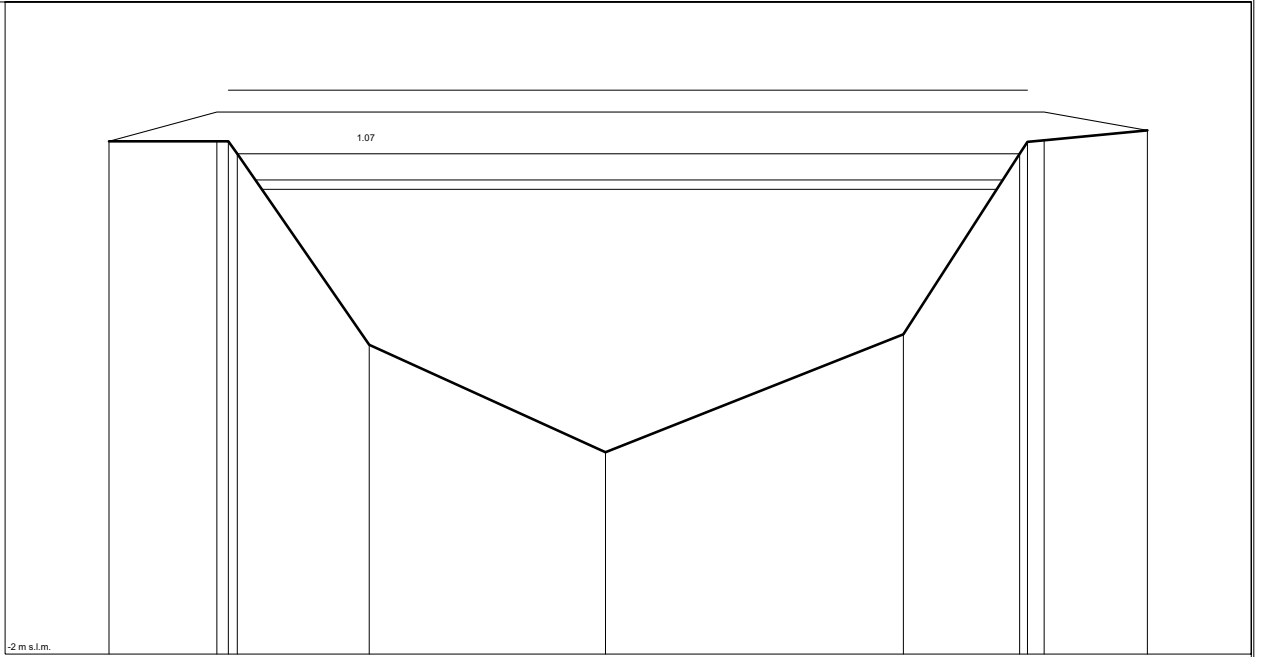




FOSSO CONNETTORE 2



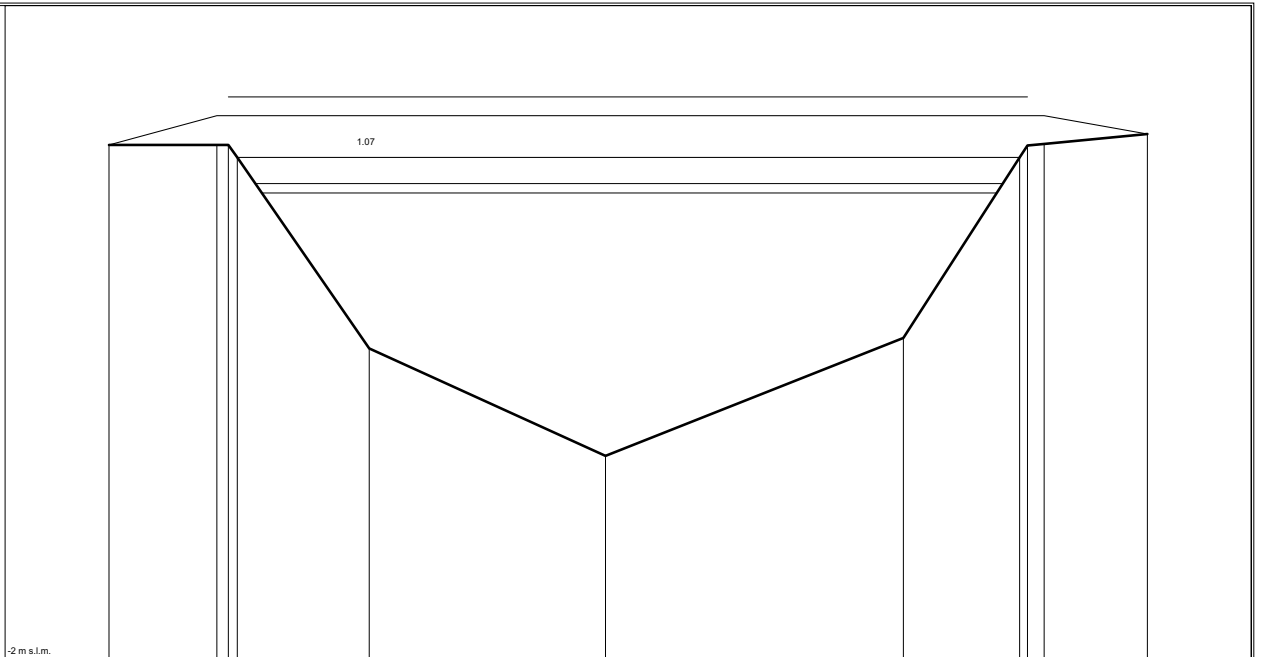
Sezione
 Ponte
 Livelli idrometrici
 Q=06.85mc/s H=0.85m s.l.m.
 Q=09.12mc/s H=0.91m s.l.m.
 Q=14.03mc/s H=1.46m s.l.m.



C2a004B_
 Sezione n. C2a004B_
 Scala distanze 1:64
 Scala quote 1:32

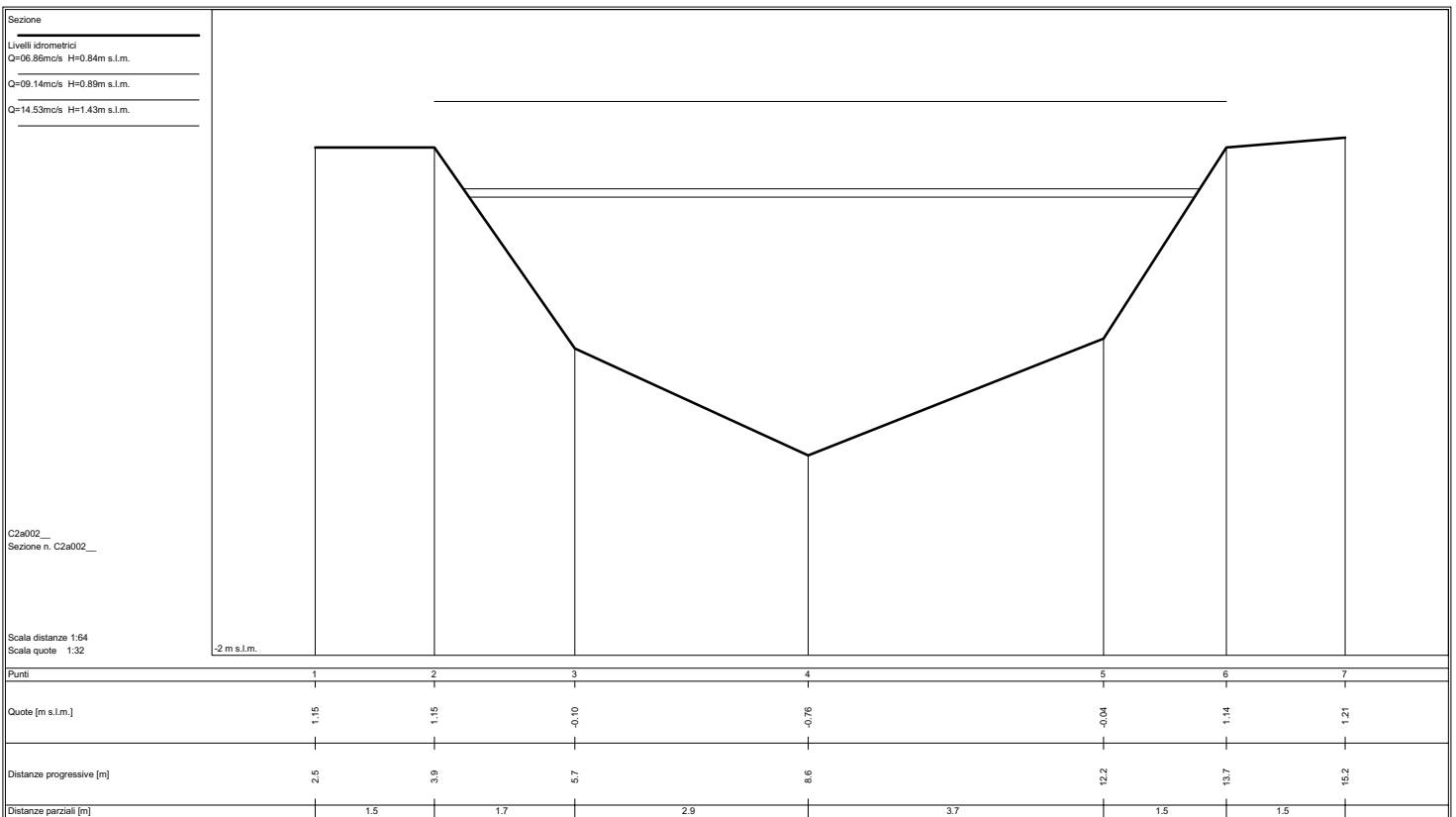
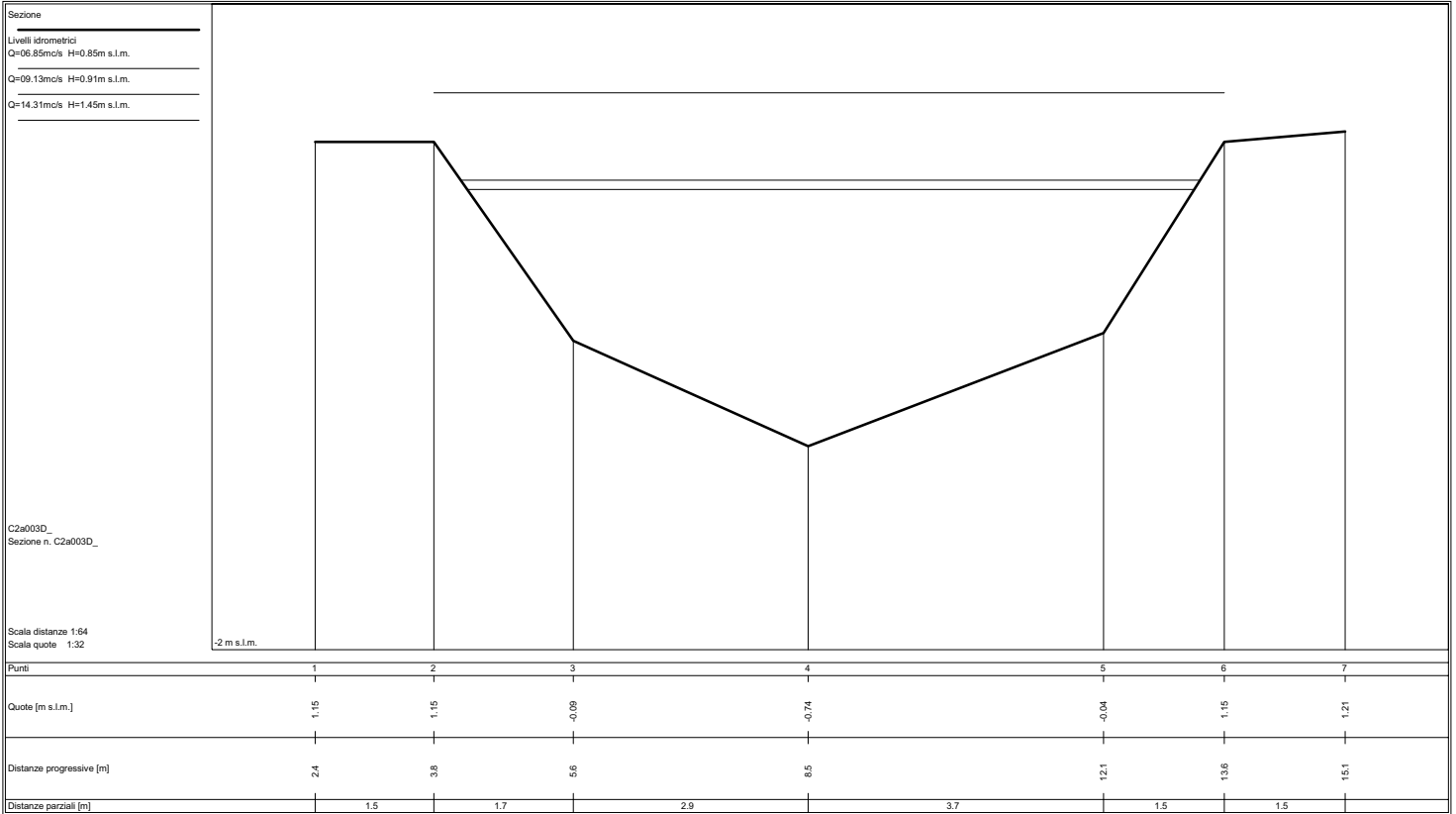
Punti	1	2	3	5	6	7	8	10	11
Quote [m s.l.m.]	1.15	1.15	1.15	-0.10	-0.76	-0.04	1.07	1.15	1.21
Distanze progressive [m]	2.6	3.9	4.0	5.8	8.7	12.3	13.7	14.0	15.3
Distanze parziali [m]		1.3		1.6	2.9	3.7	1.4		1.3

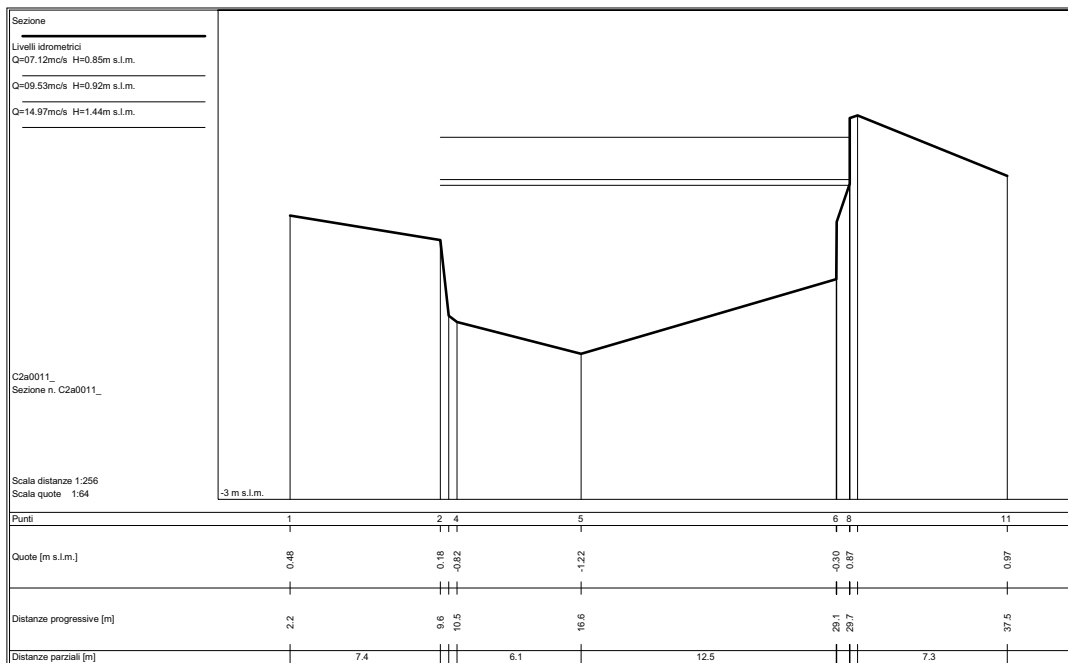

Sezione
 Ponte
 Livelli idrometrici
 Q=06.85mc/s H=0.85m s.l.m.
 Q=09.13mc/s H=0.91m s.l.m.
 Q=14.03mc/s H=1.44m s.l.m.



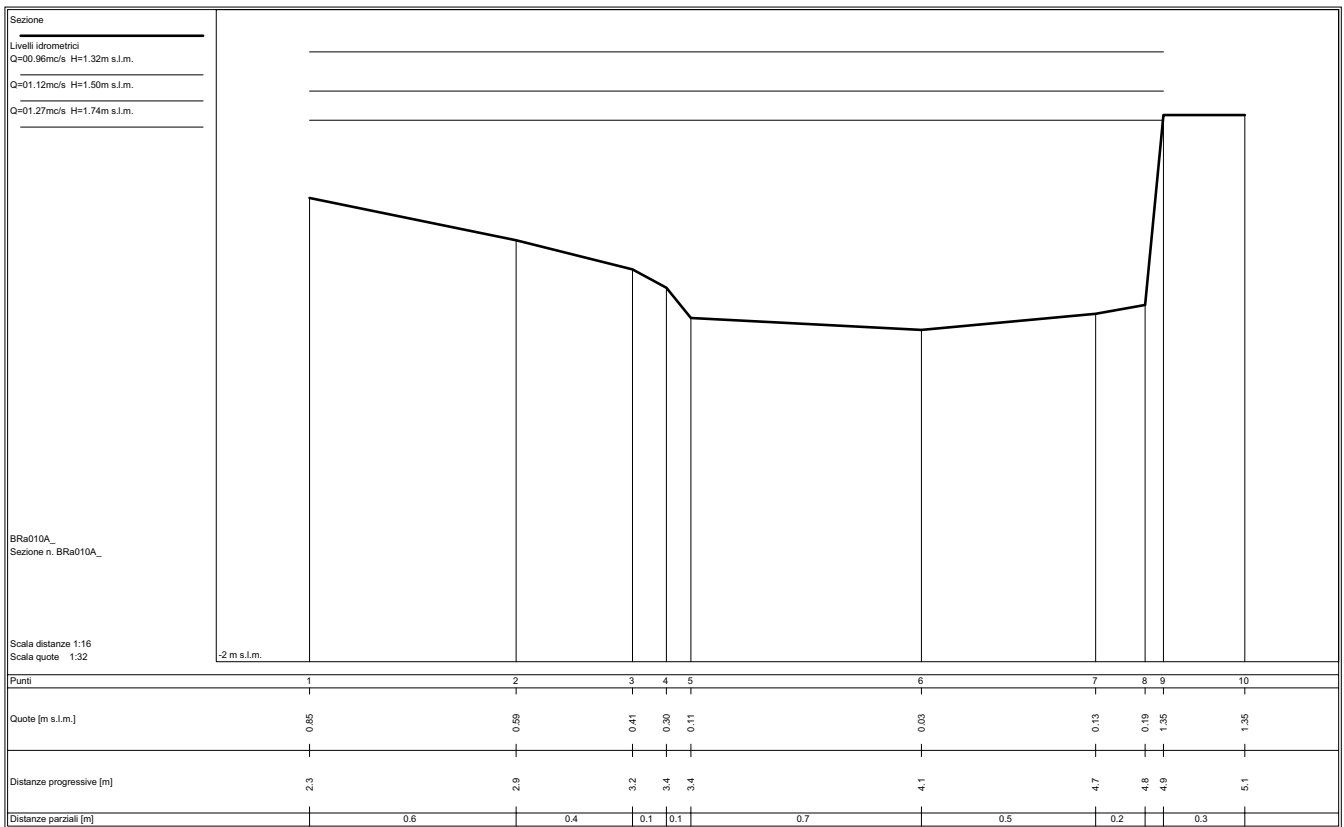
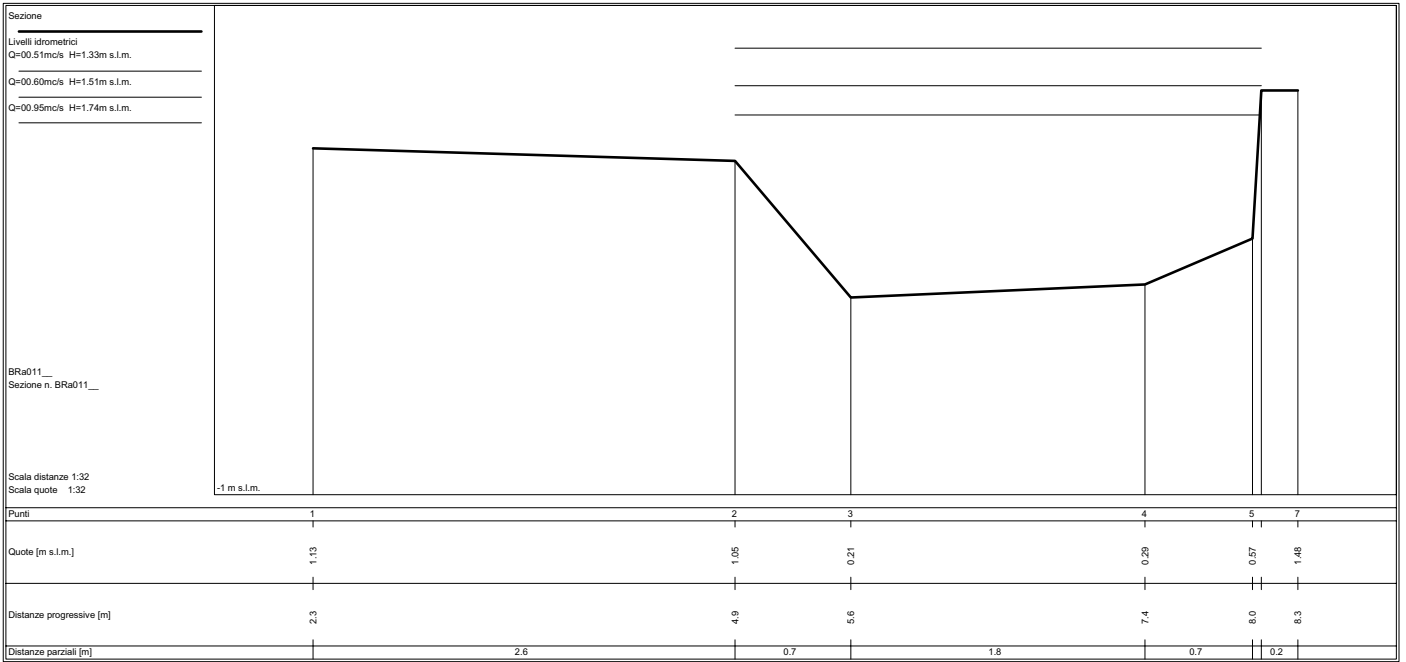
C2a004C_
 Sezione n. C2a004C_
 Scala distanze 1:64
 Scala quote 1:32


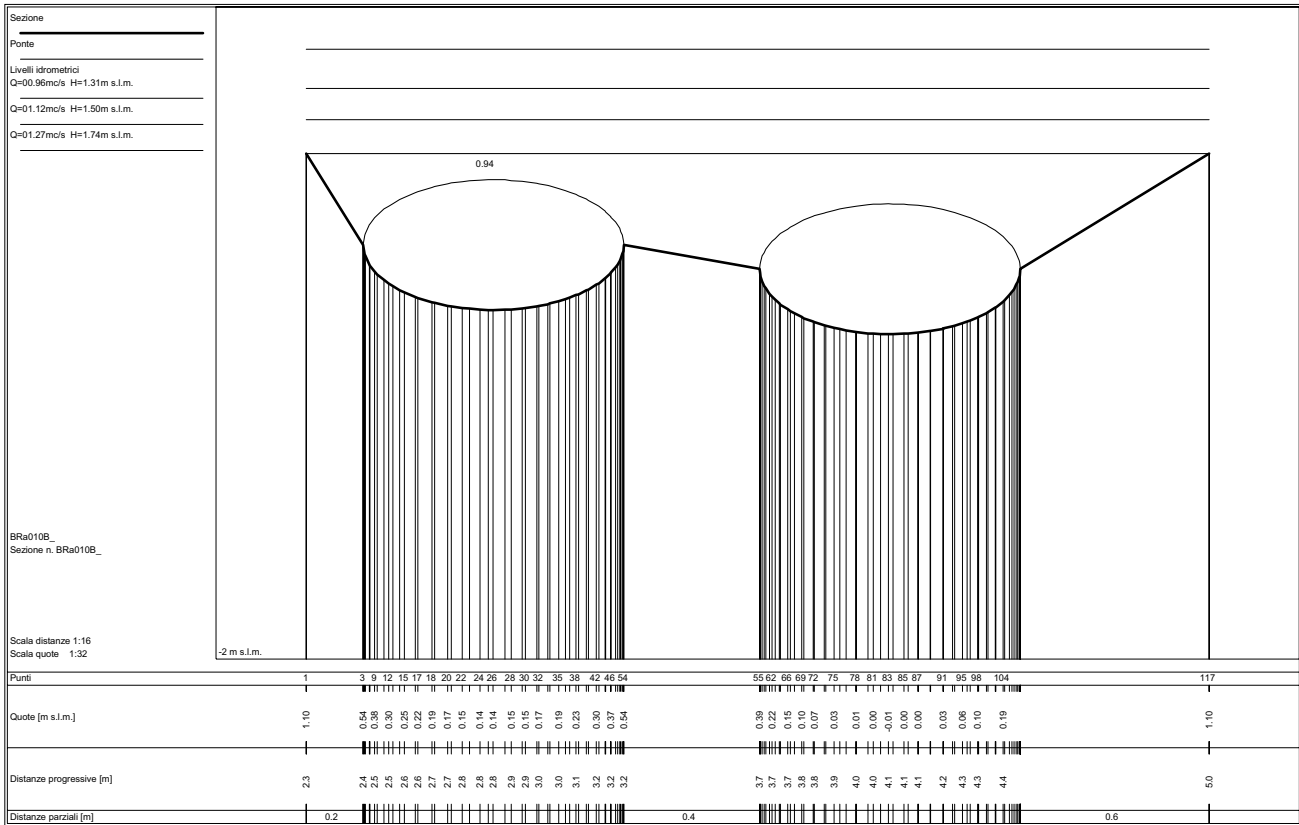
Punti	1	2	3	5	6	7	8	10	11
Quote [m s.l.m.]	1.15	1.15	1.15	-0.10	-0.76	-0.04	1.07	1.15	1.21
Distanze progressive [m]	2.6	3.9	4.0	5.8	8.7	12.3	13.7	14.0	15.3
Distanze parziali [m]		1.3		1.6	2.9	3.7	1.4		1.3

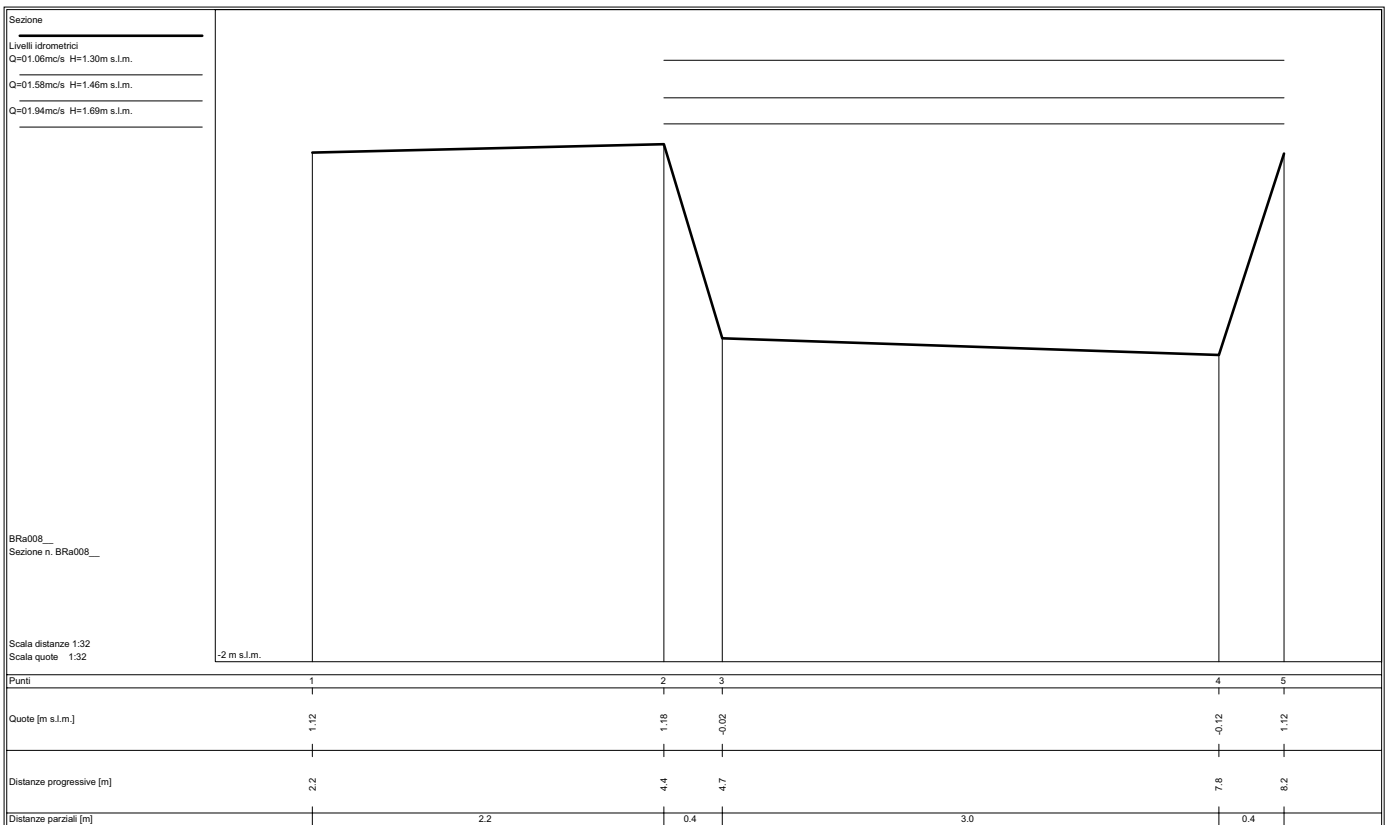
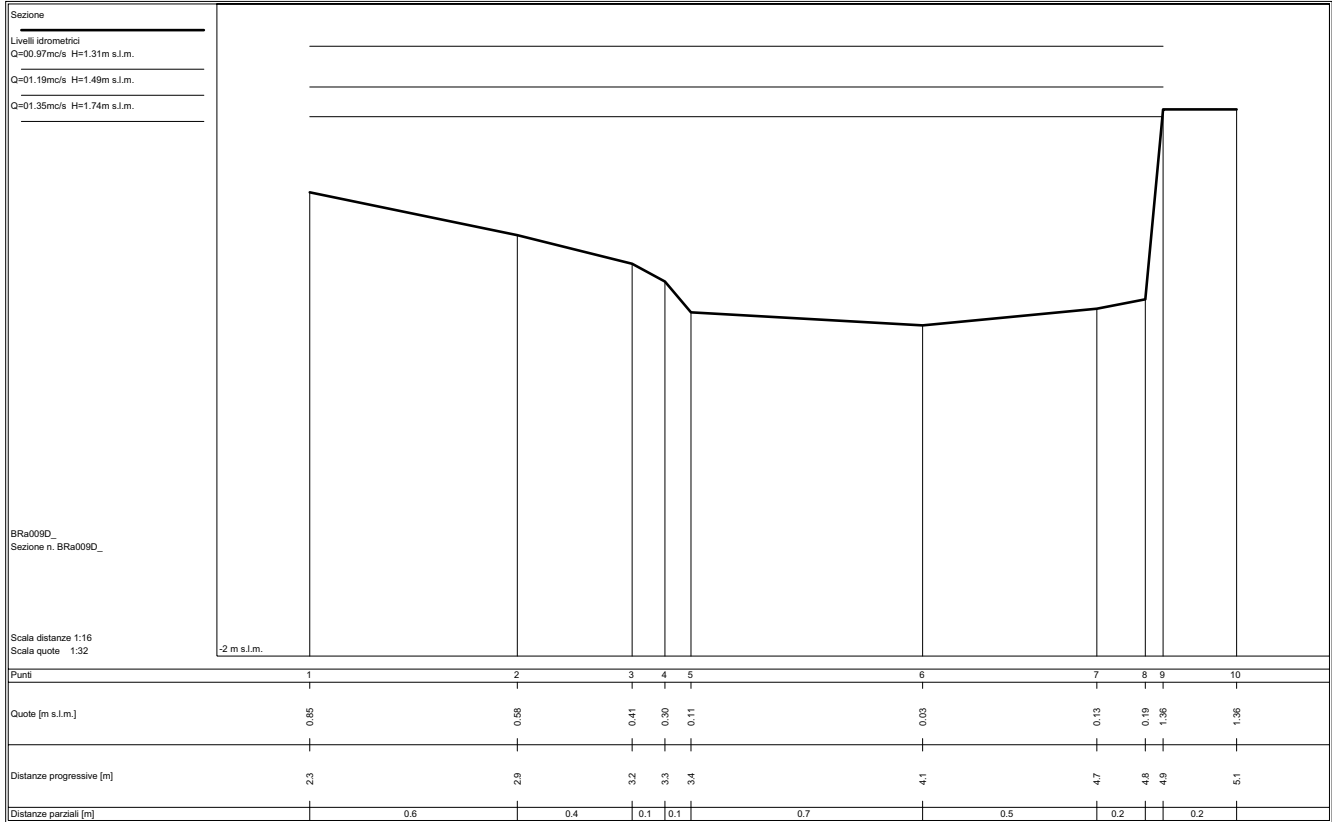


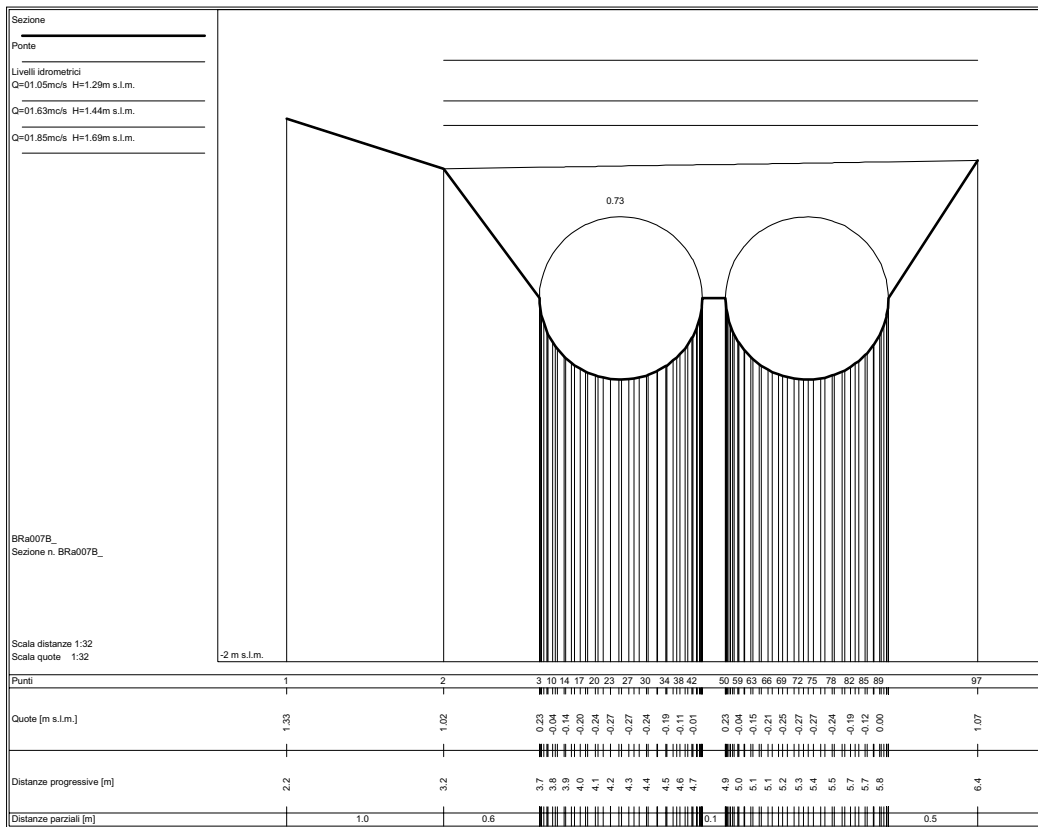
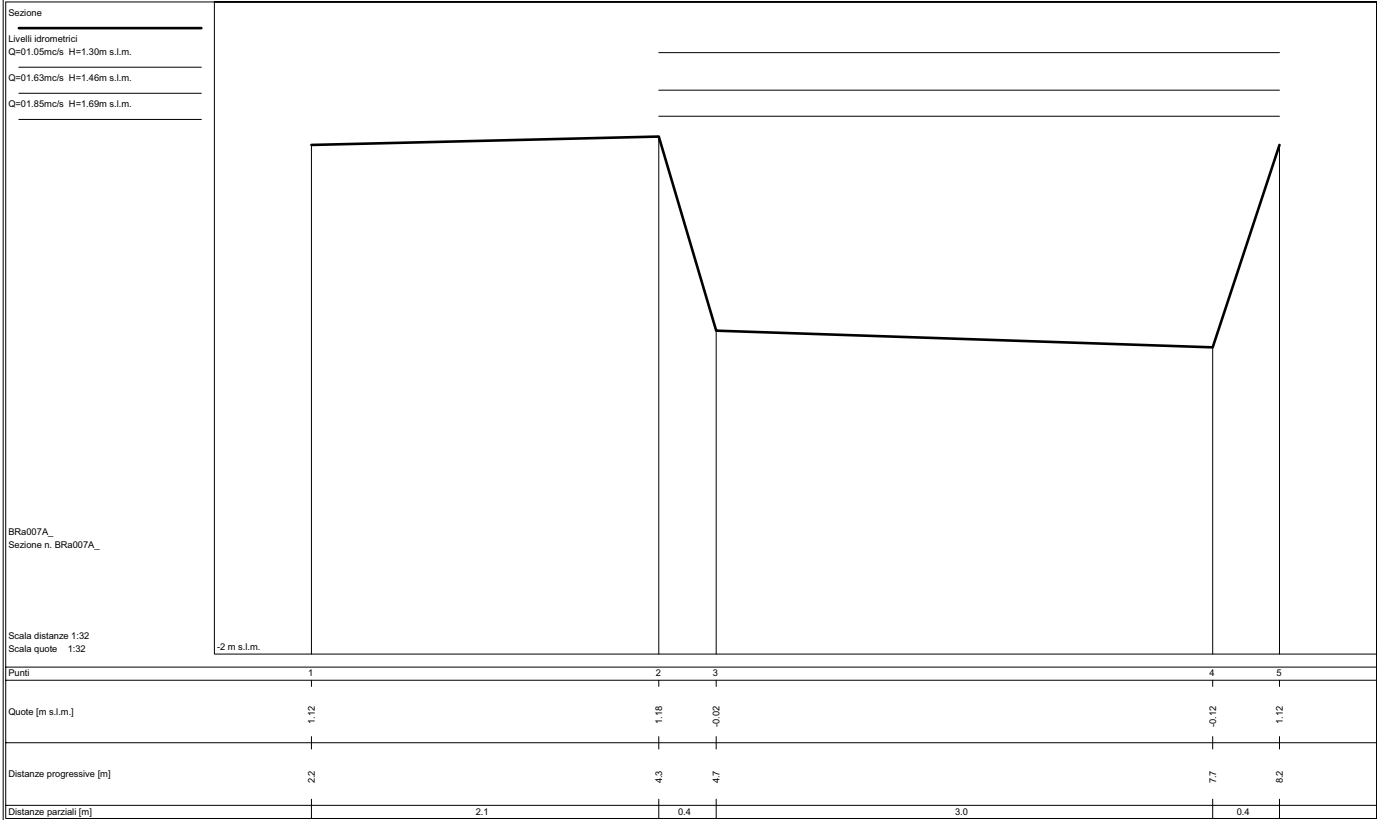


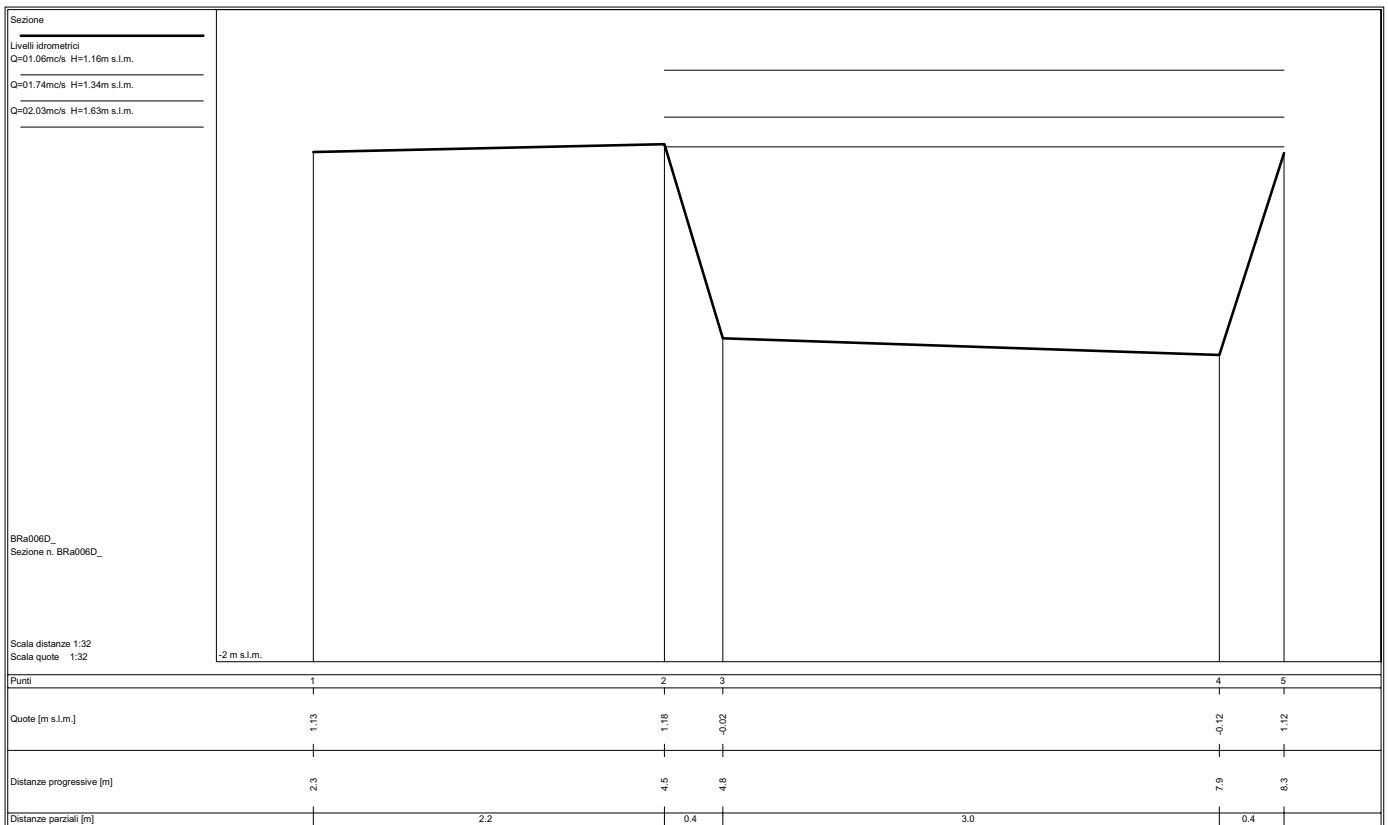
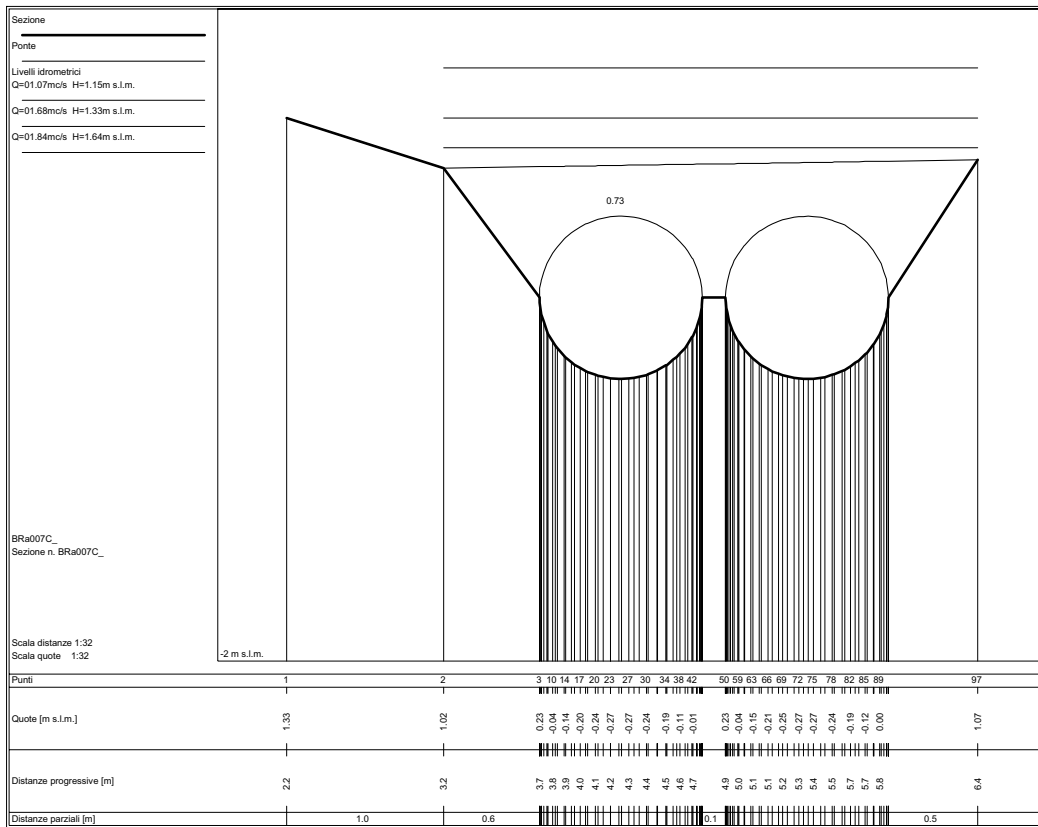
FOSSO BRUGIANO – RAMO A

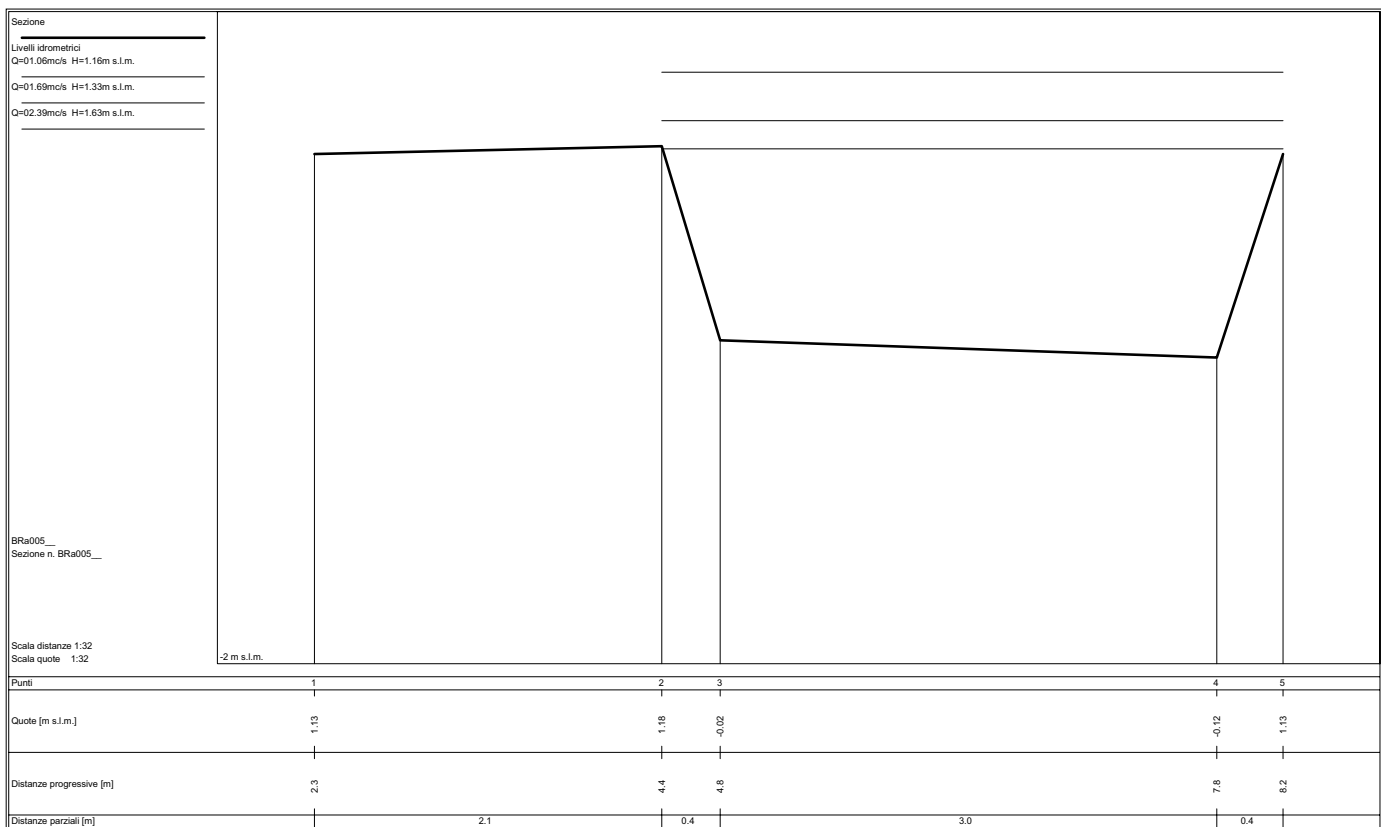
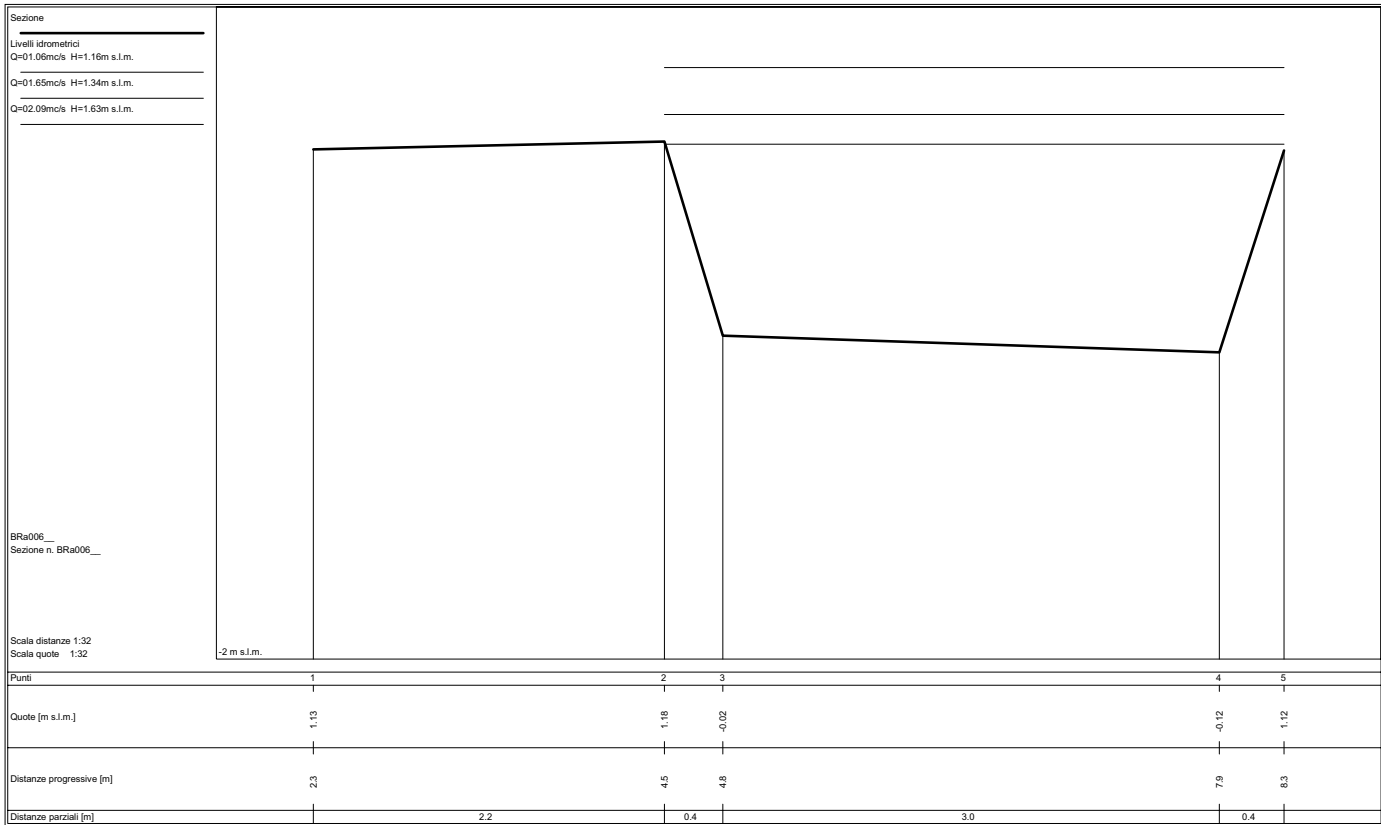


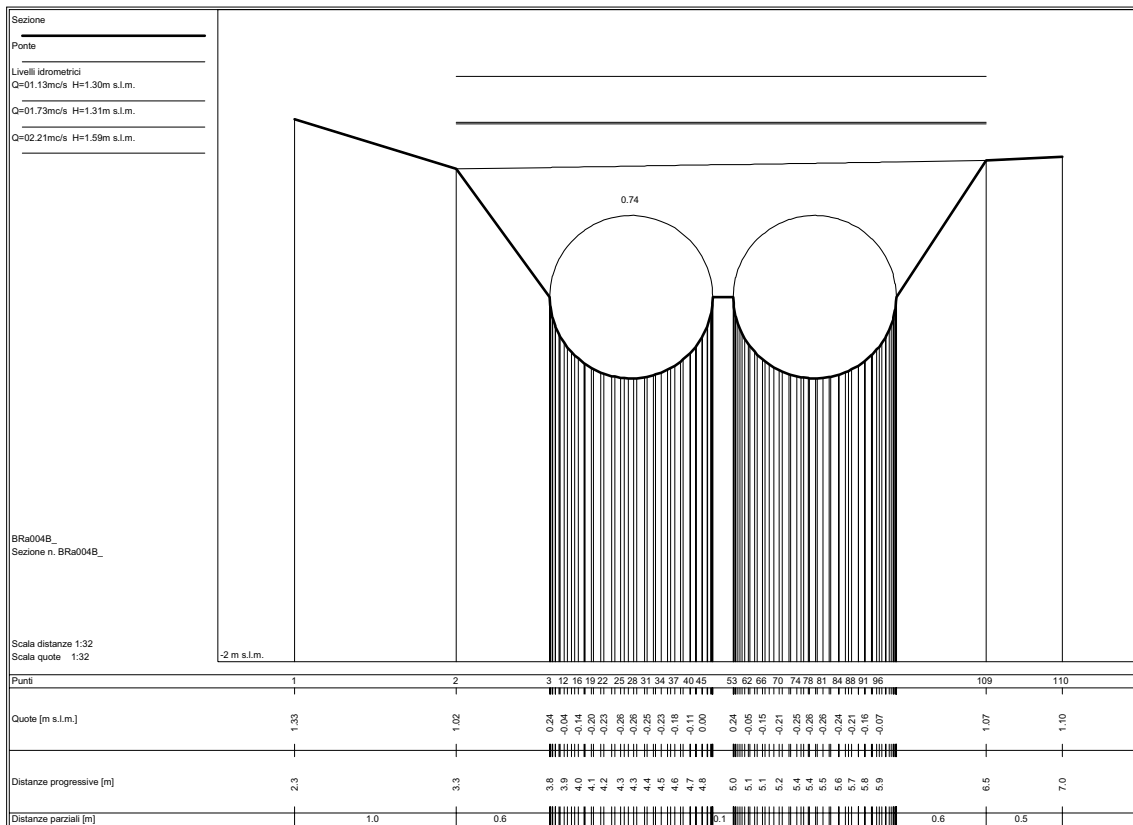
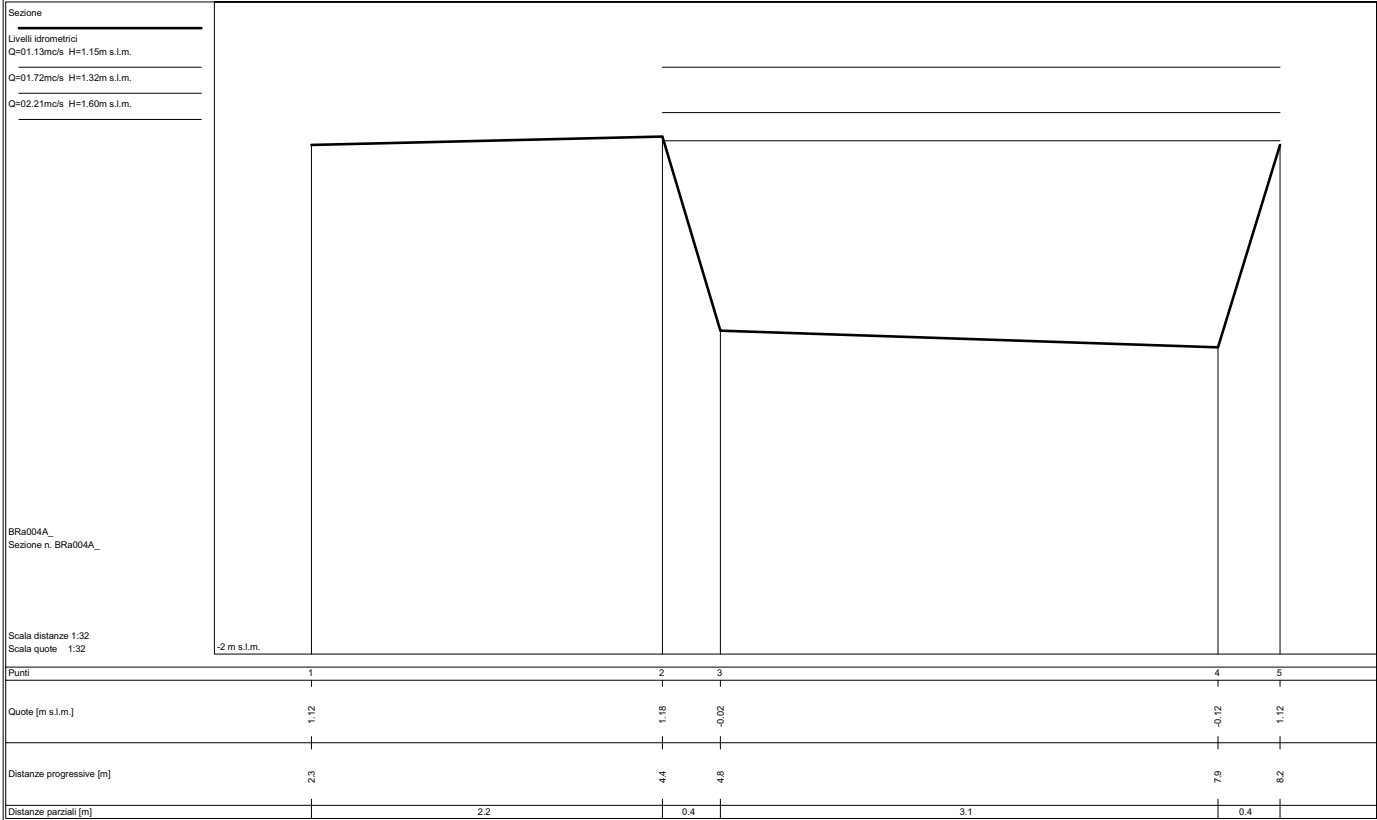


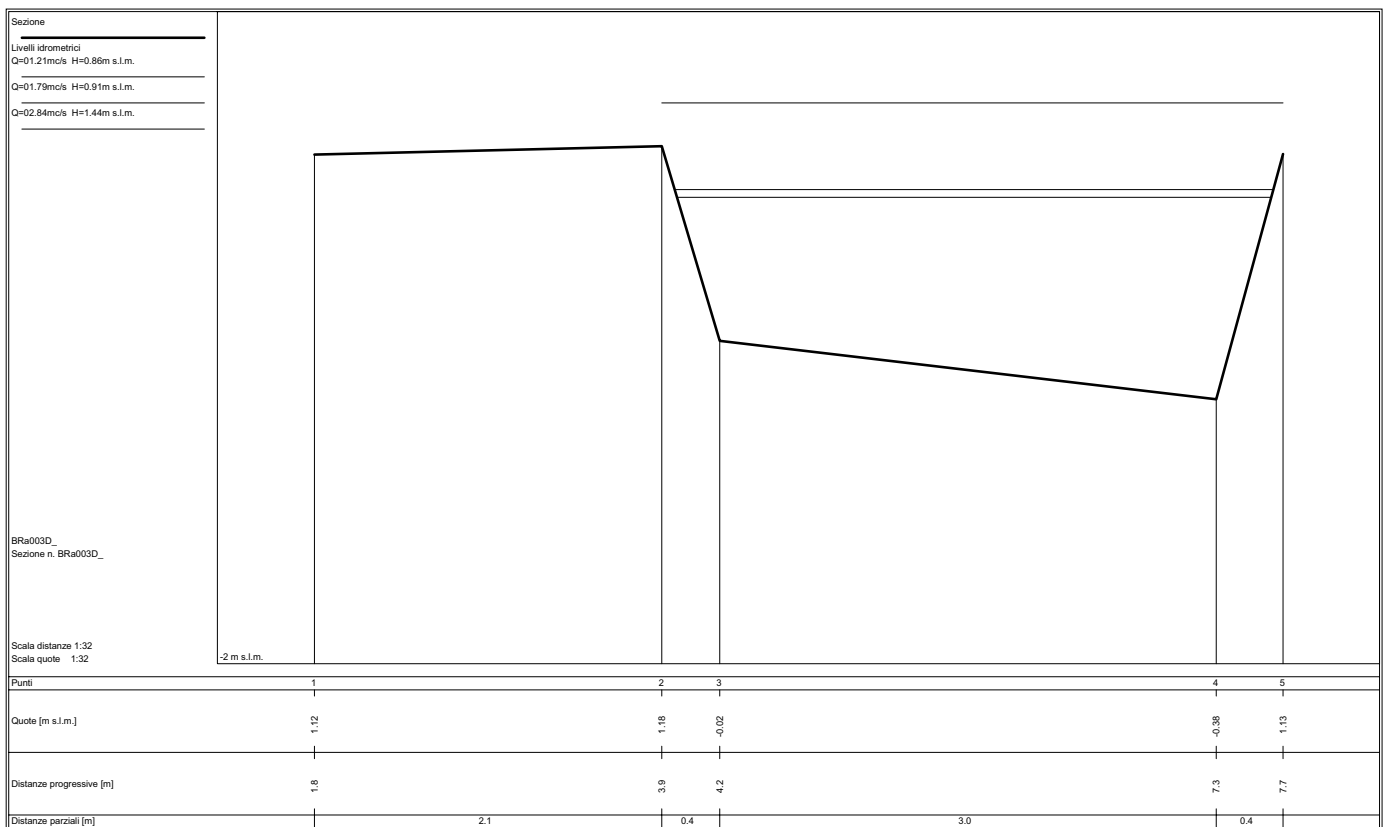
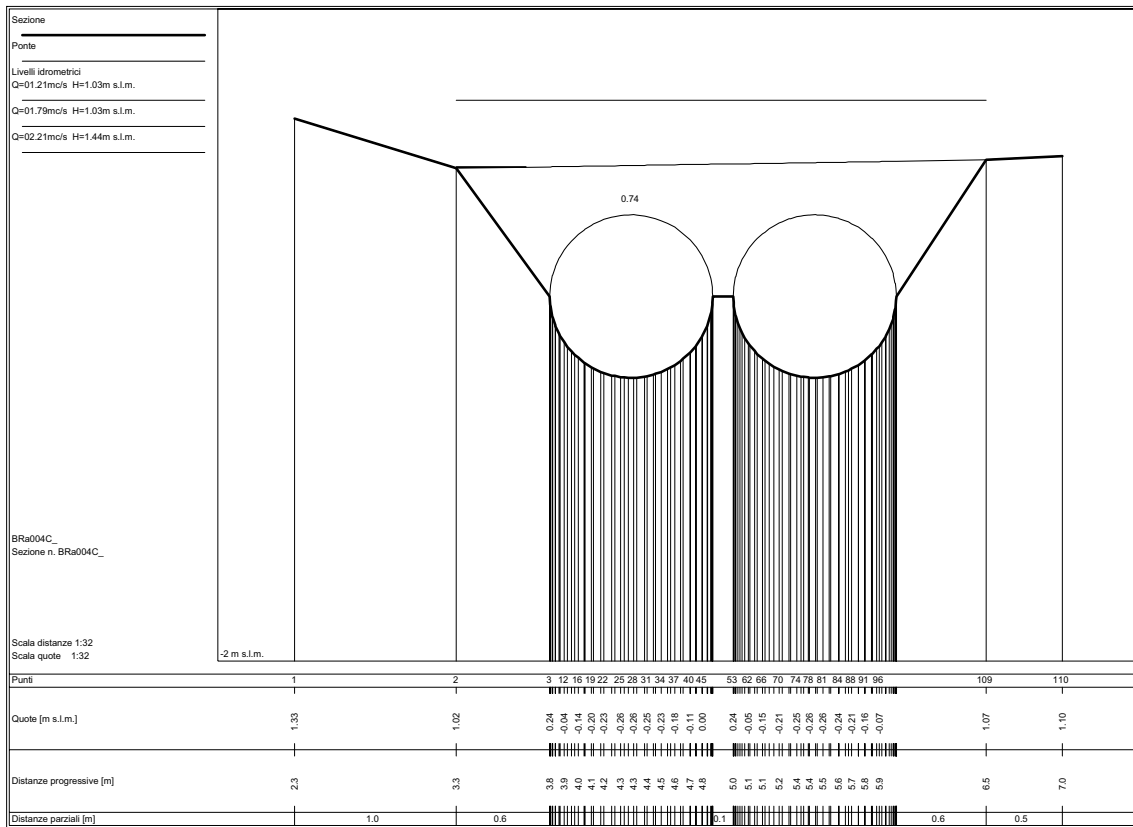


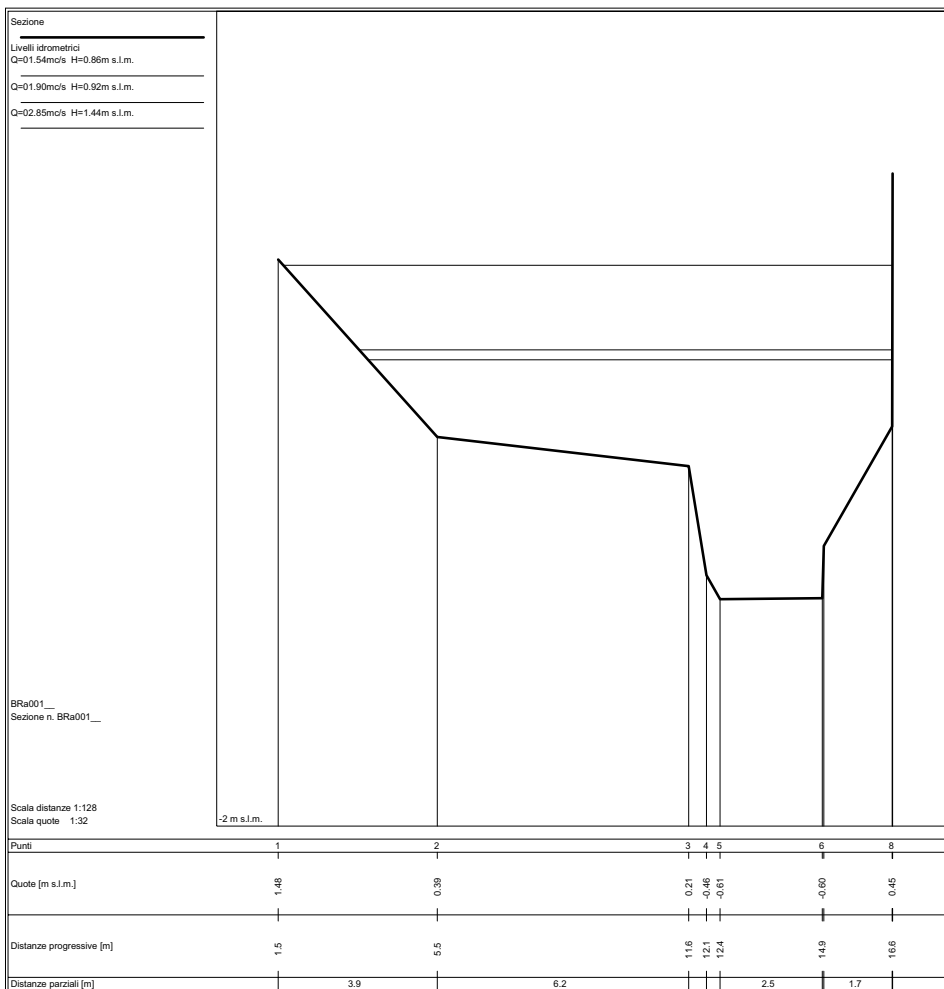
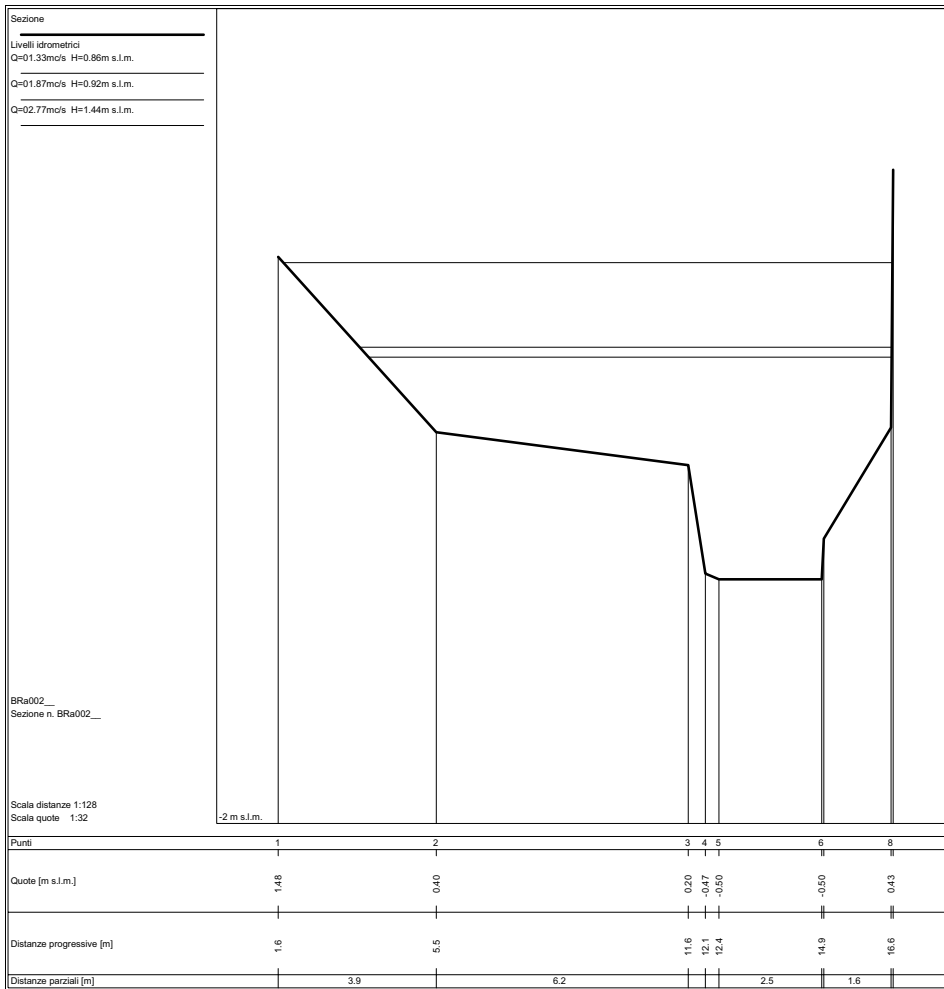







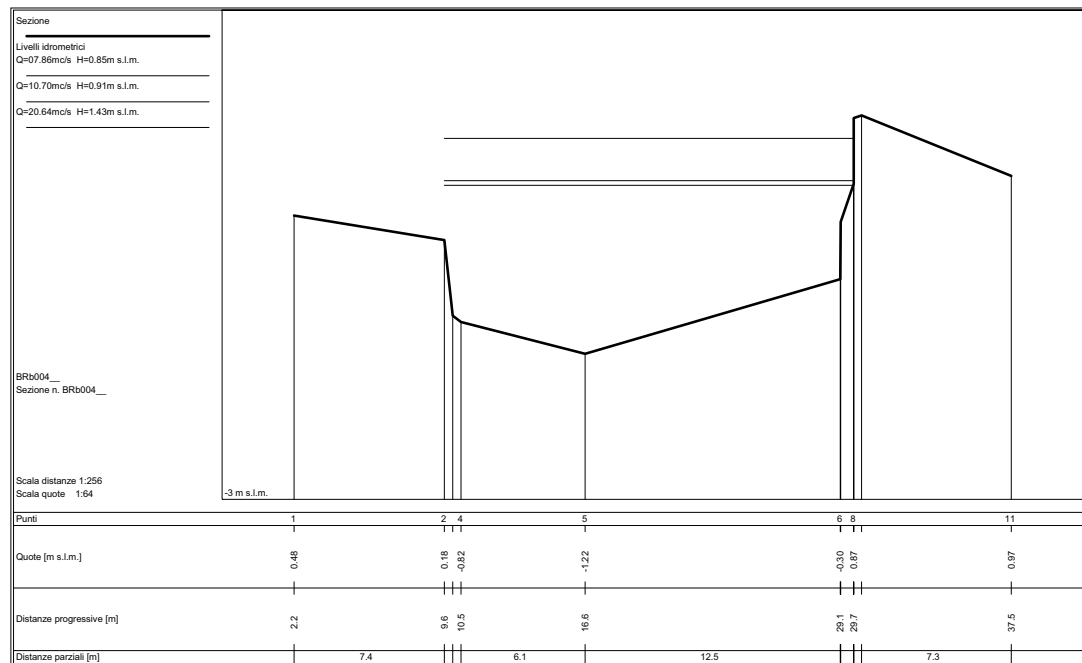
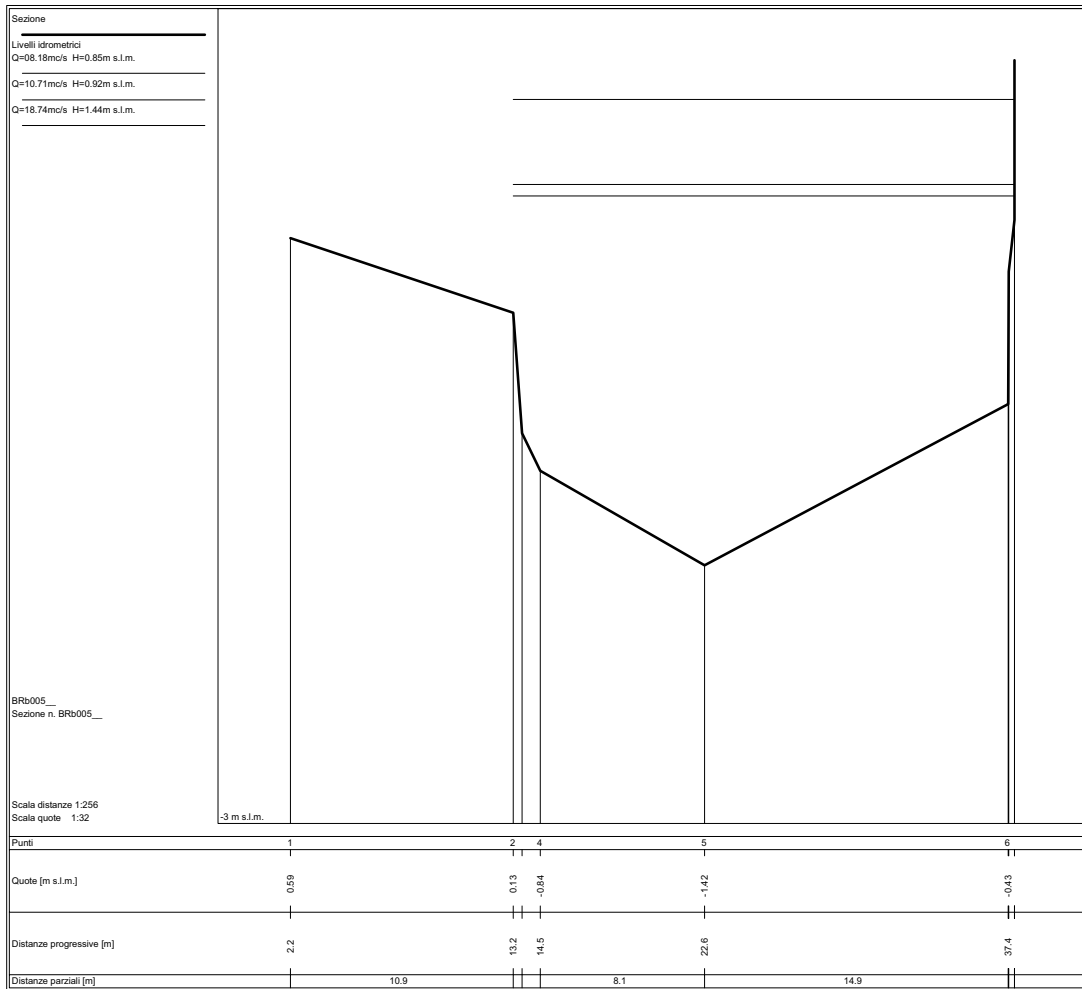


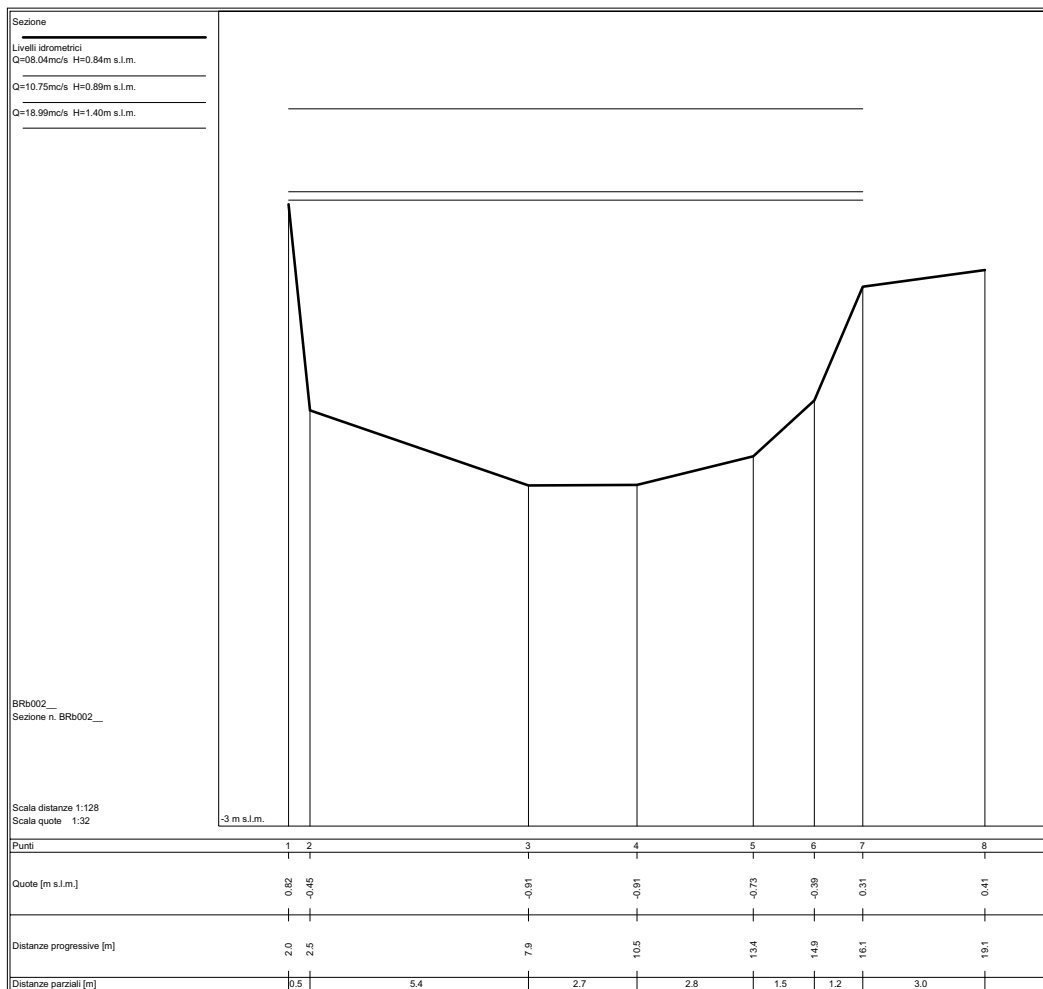
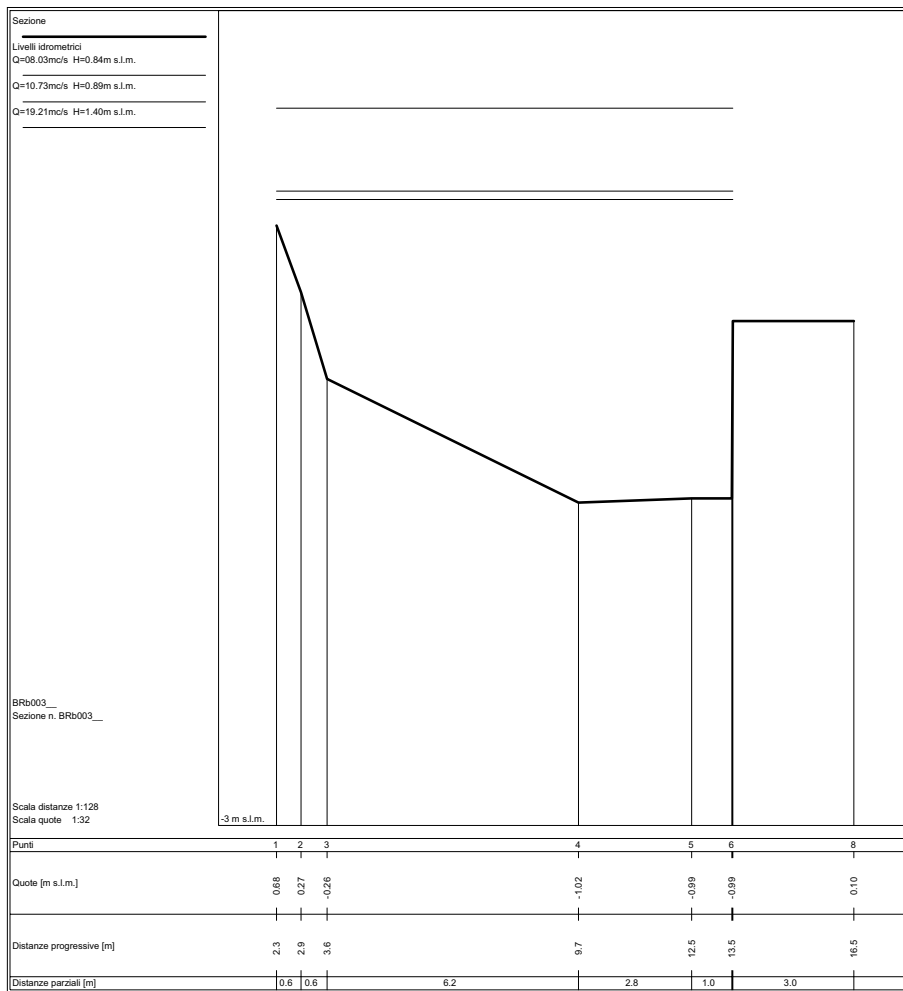


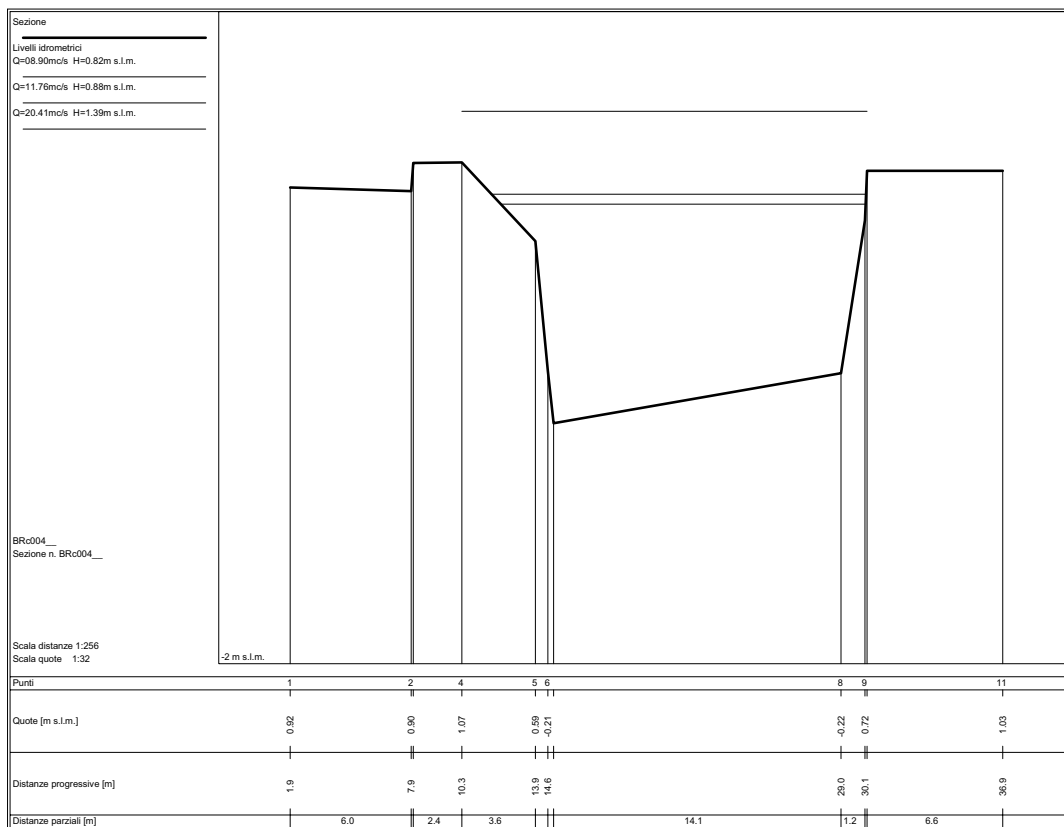
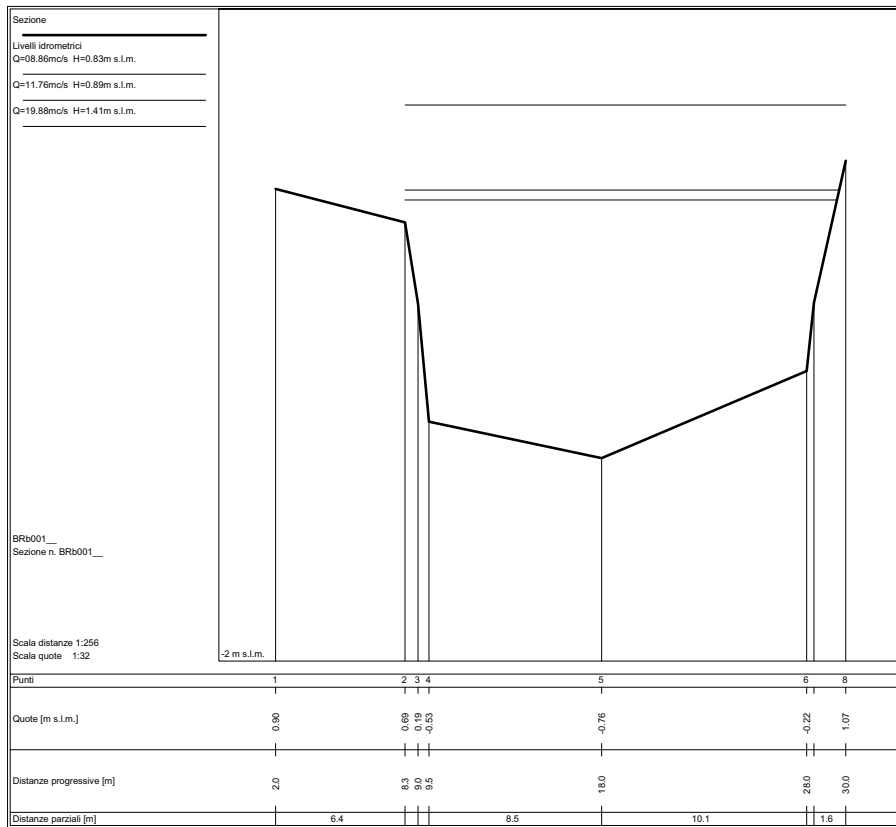


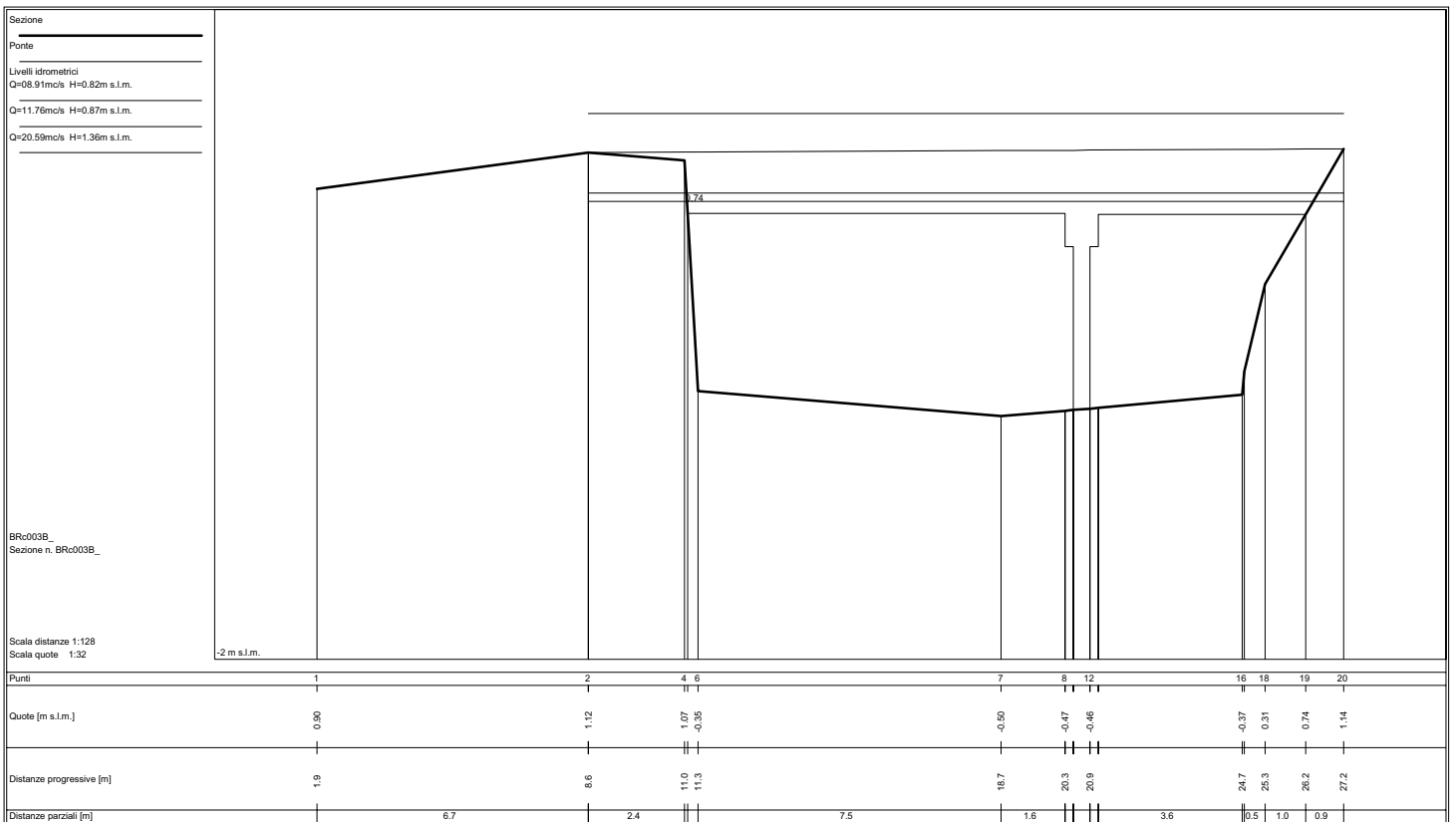
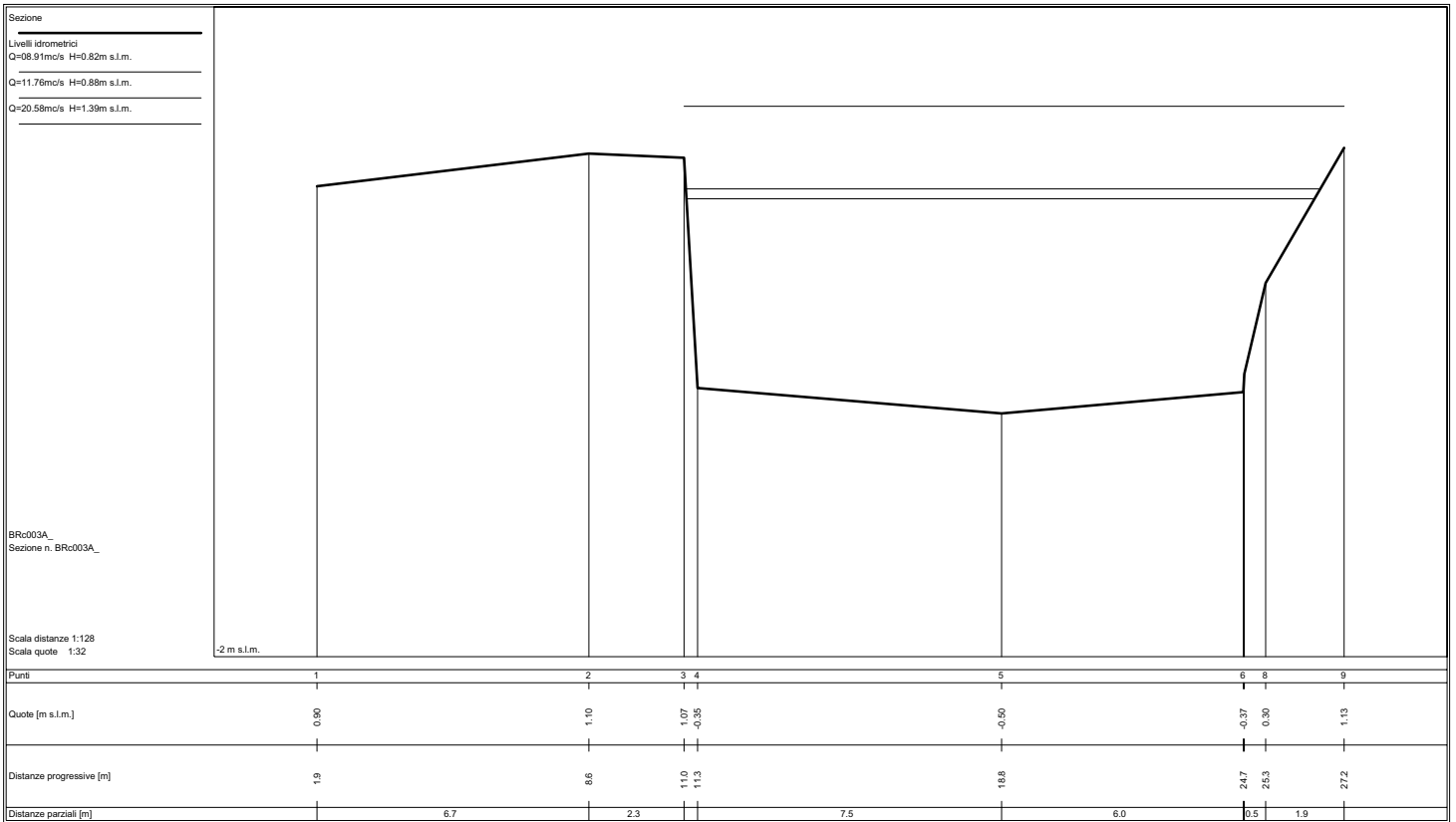


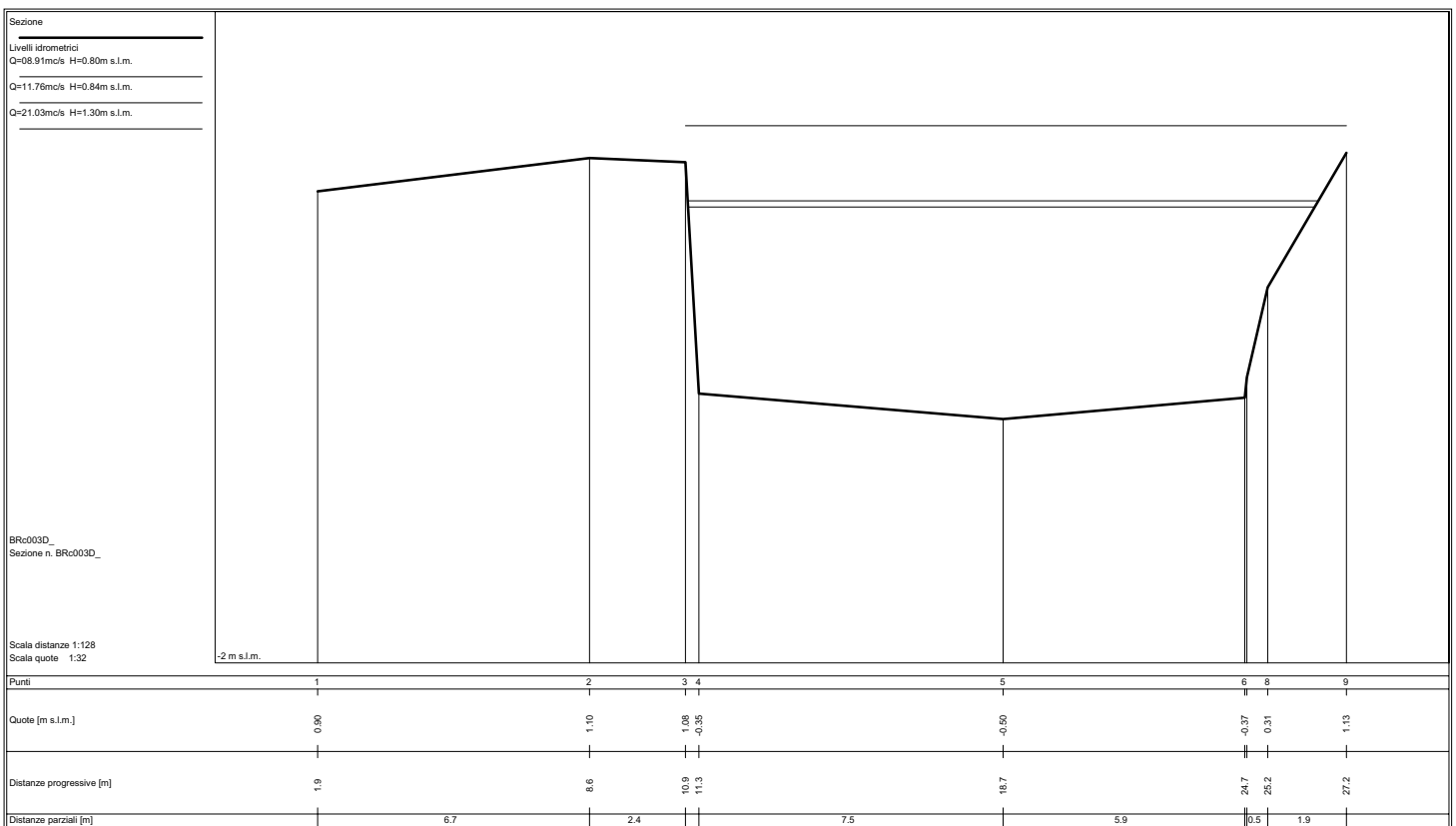
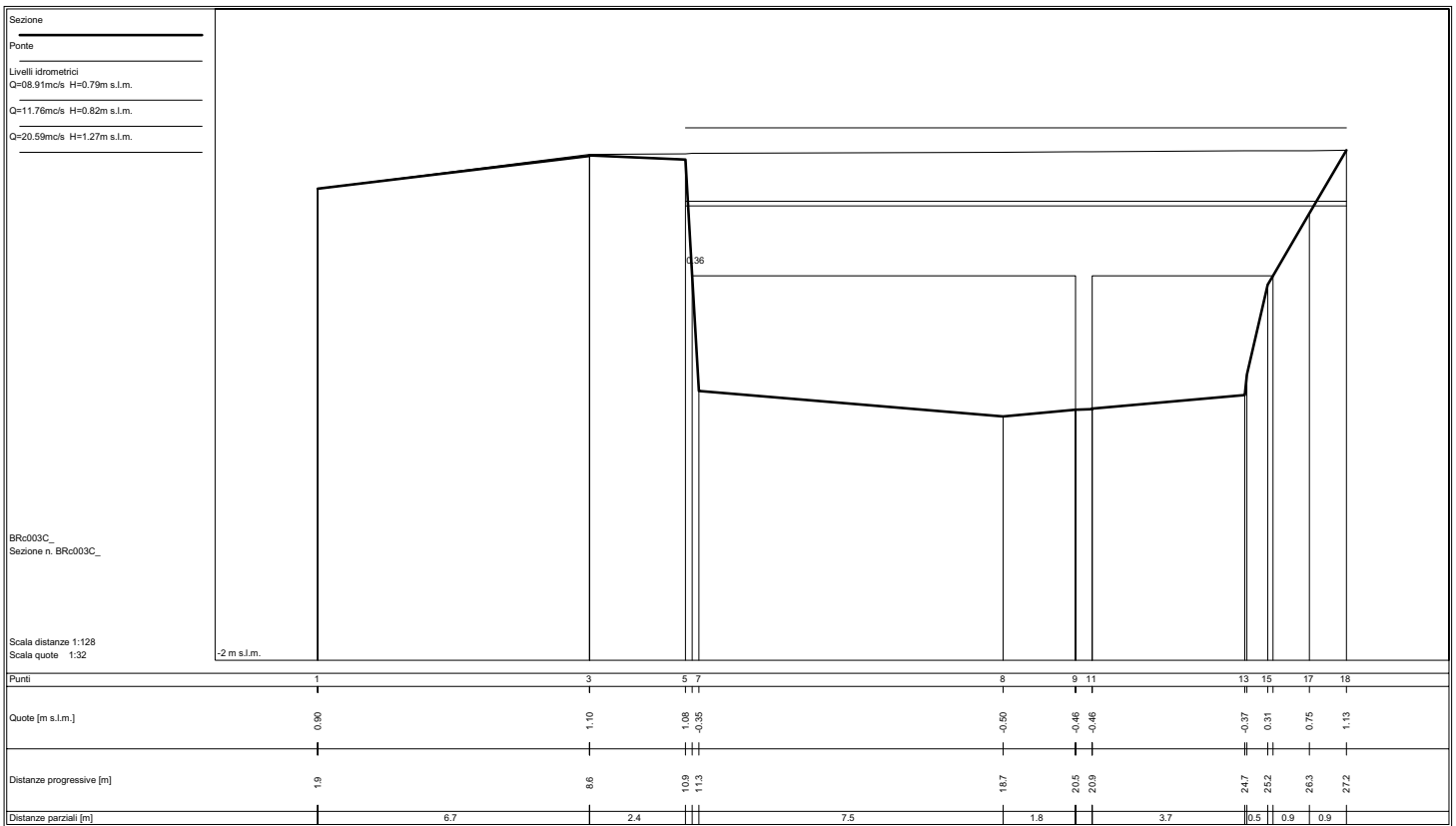
FOSSO BRUGIANO – RAMO B

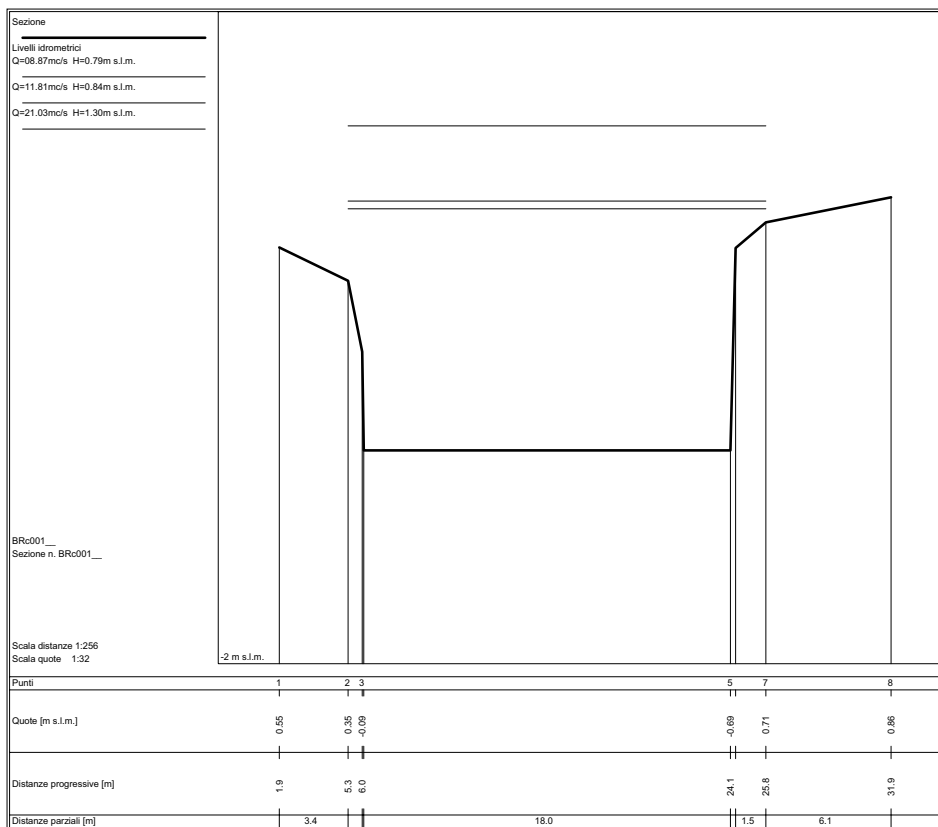
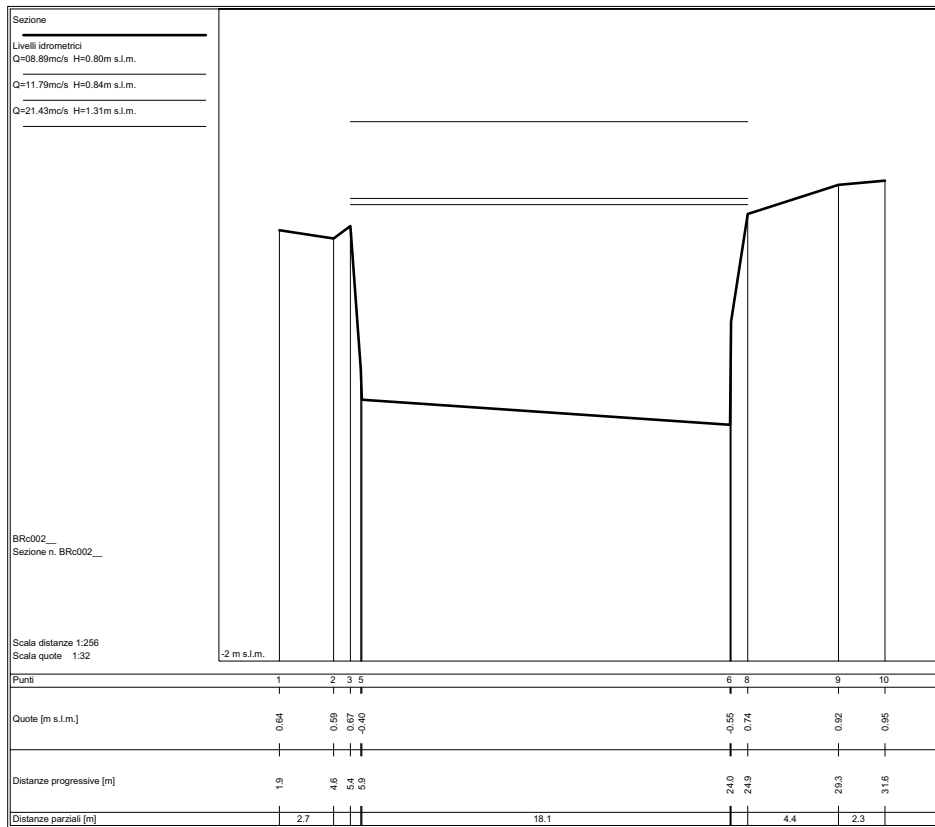




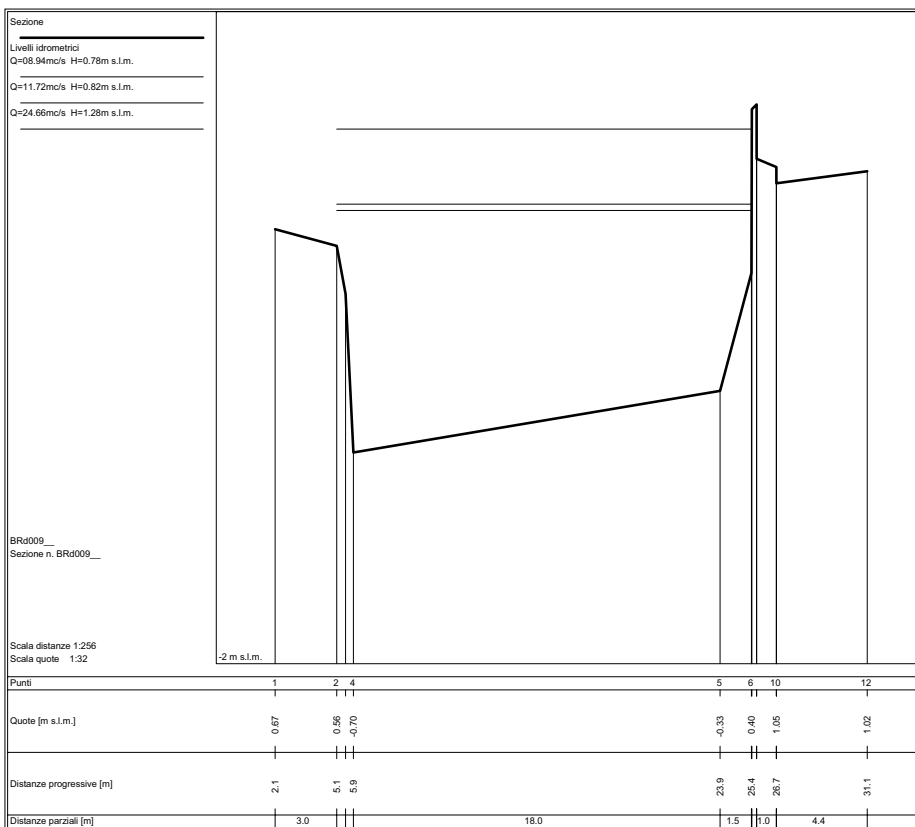
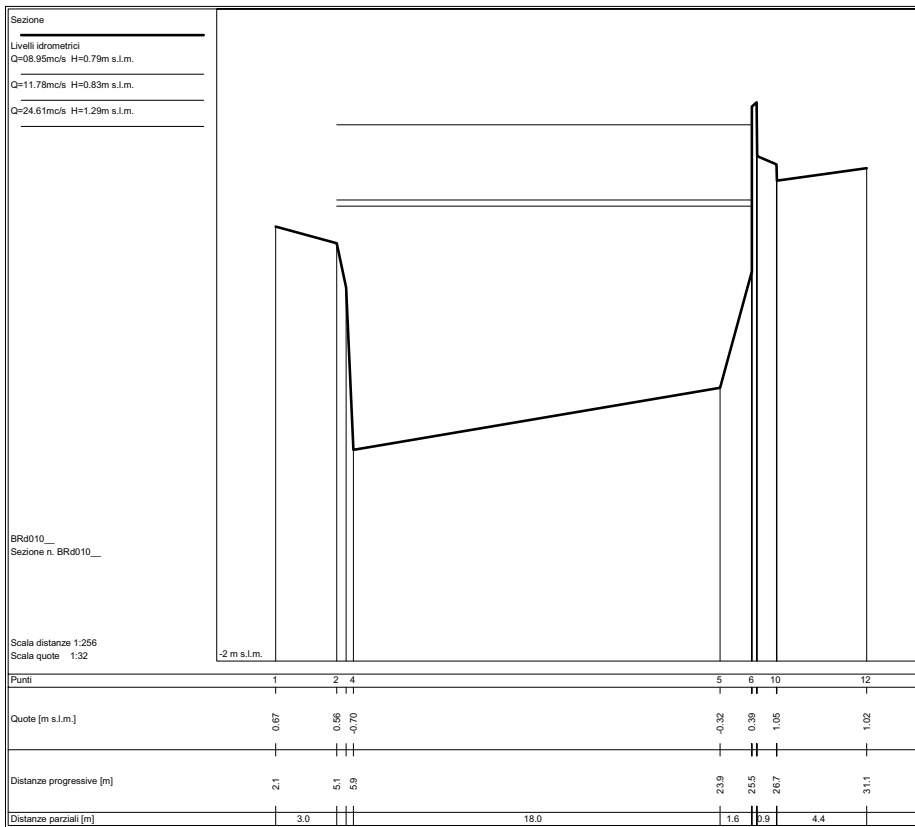


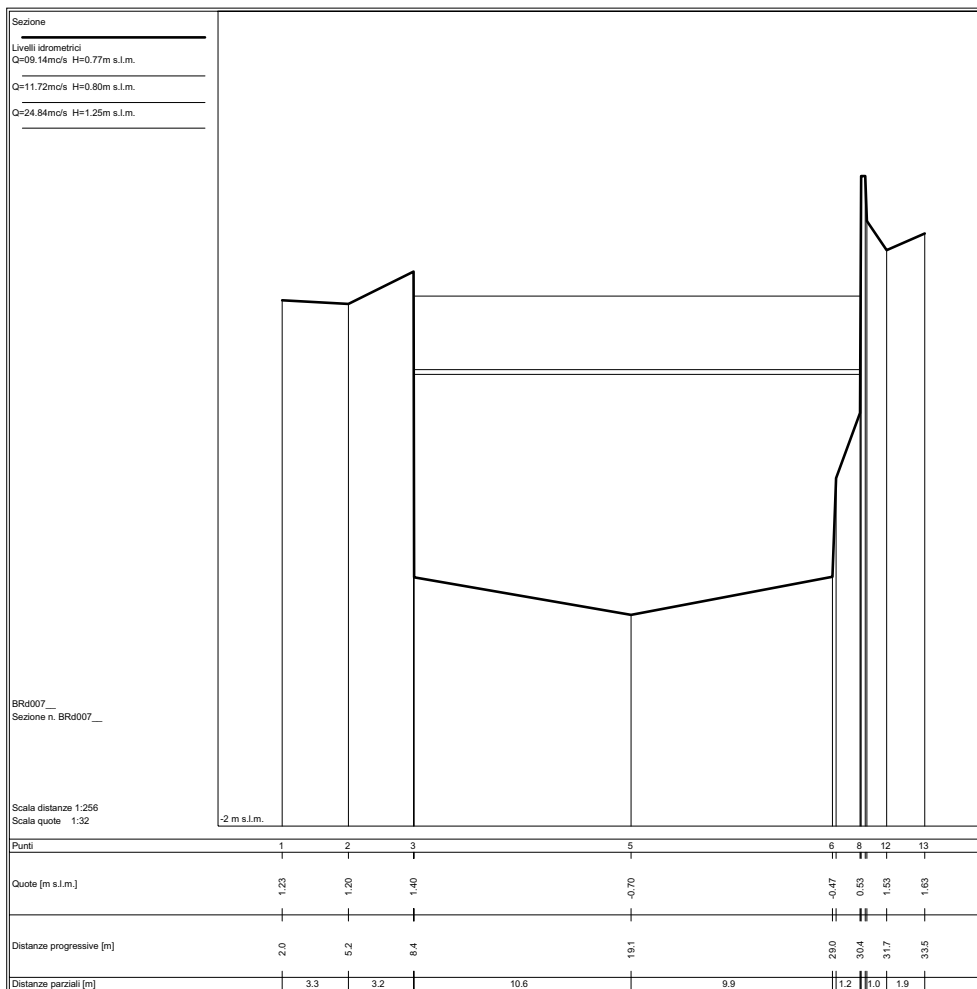
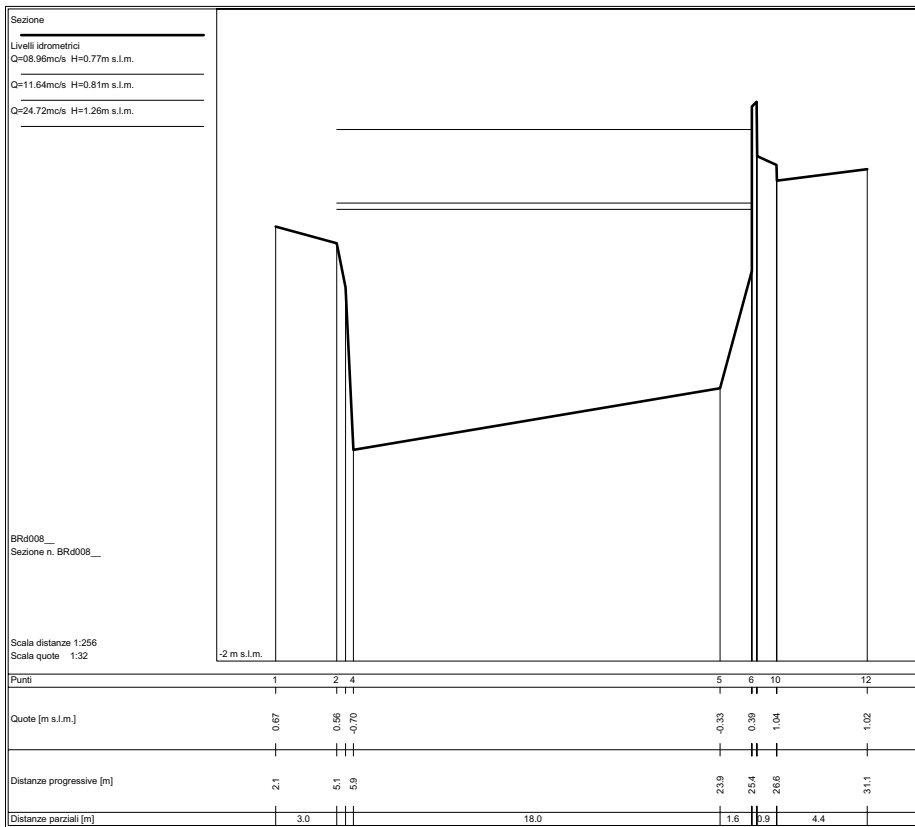


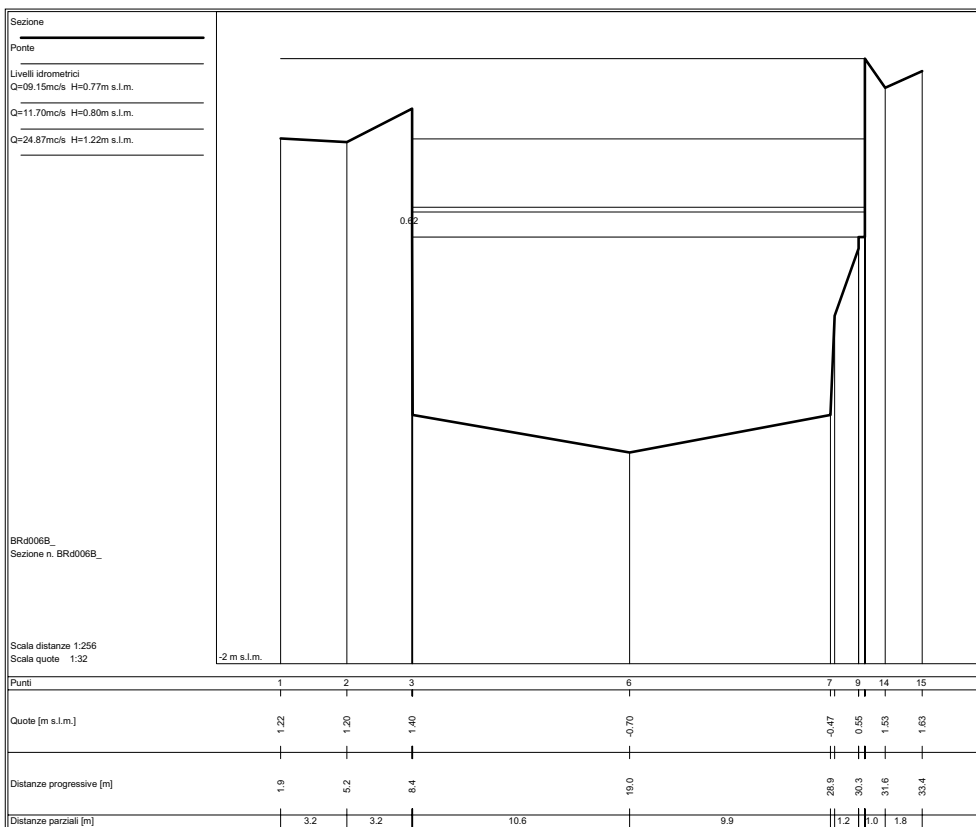
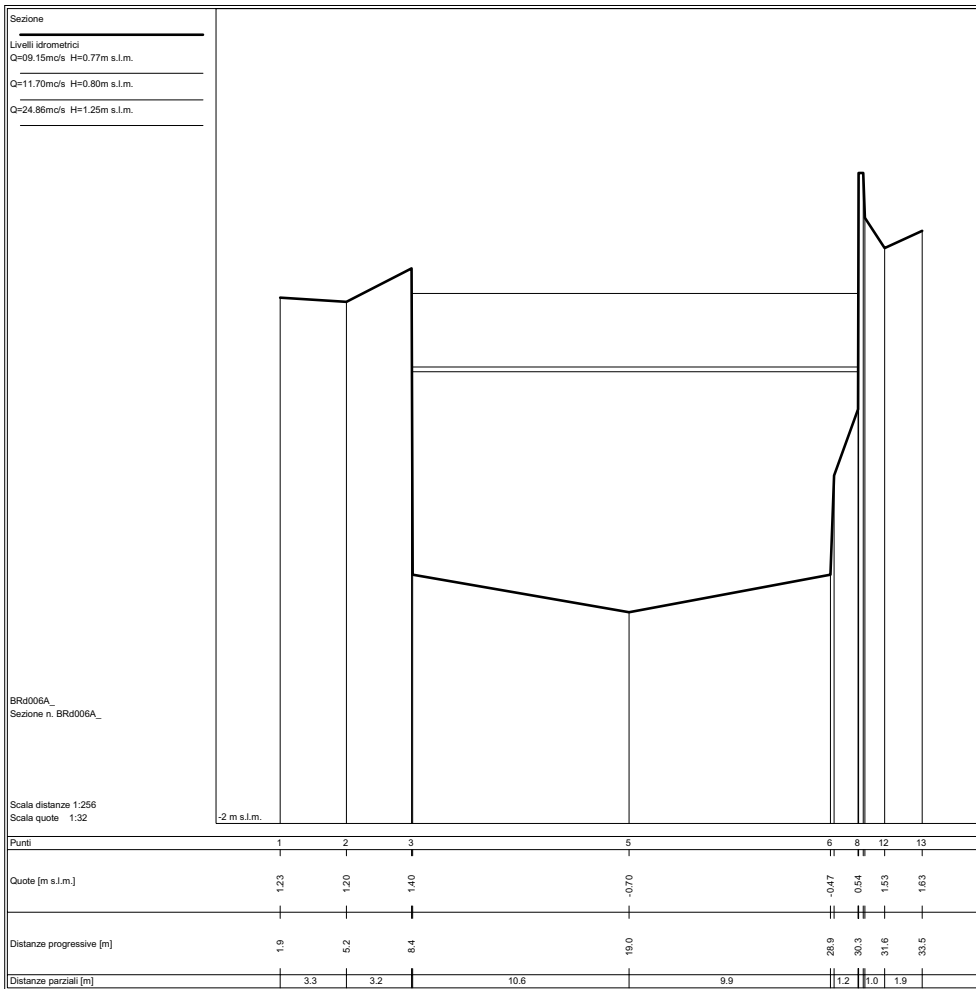


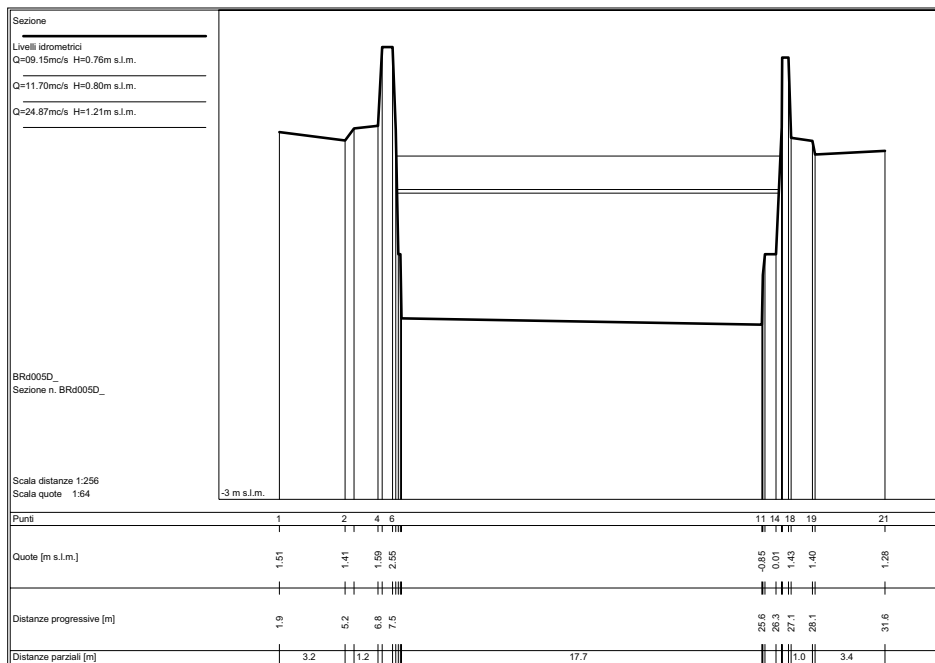
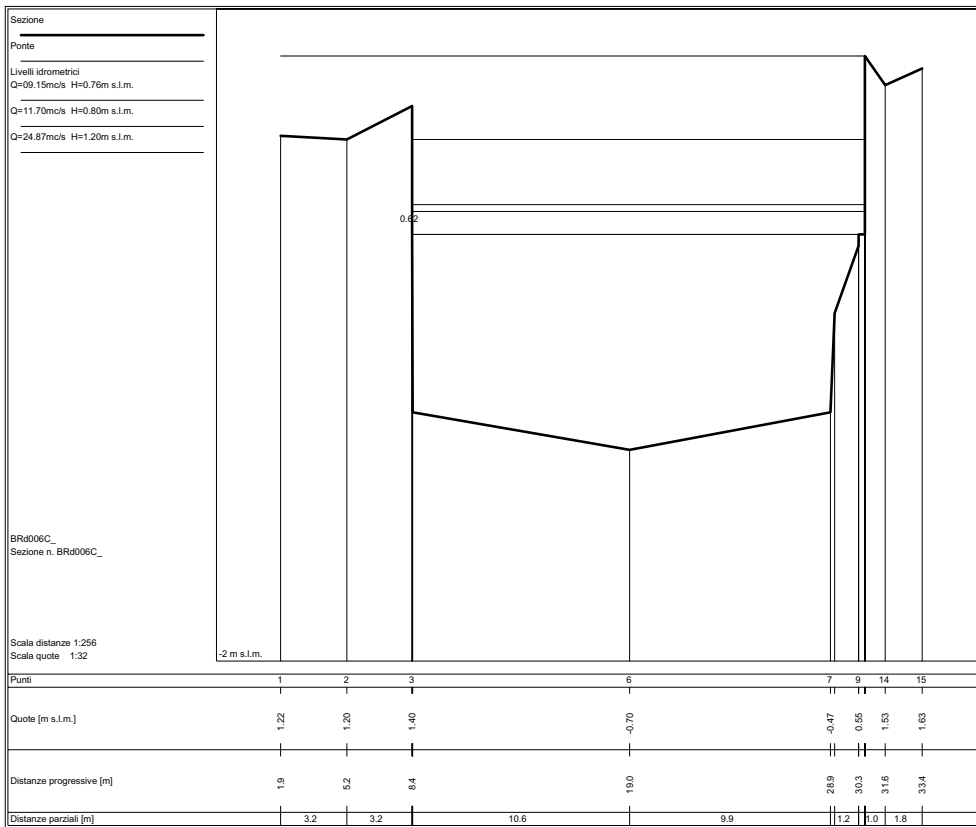


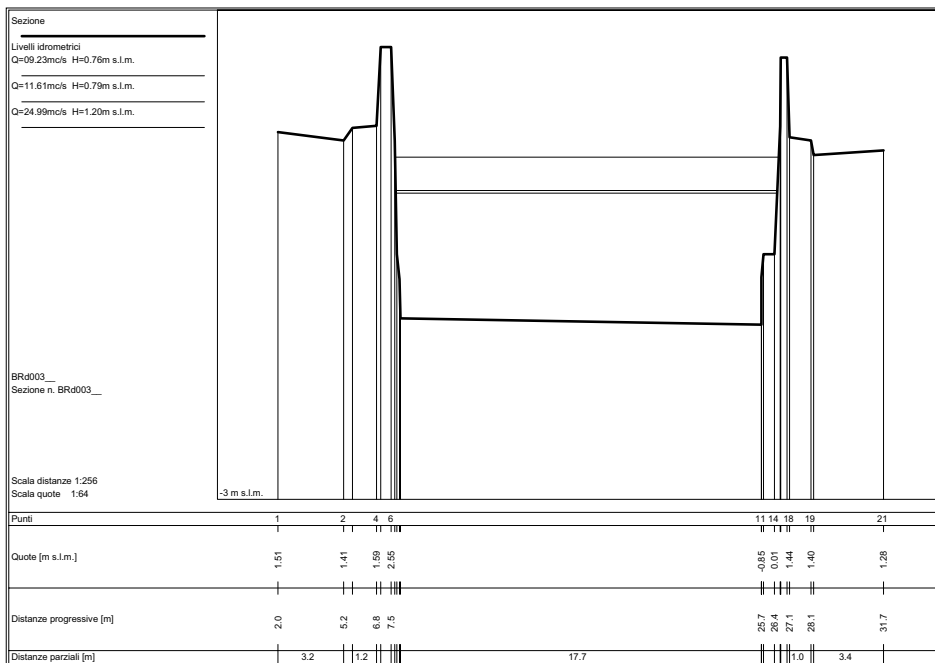
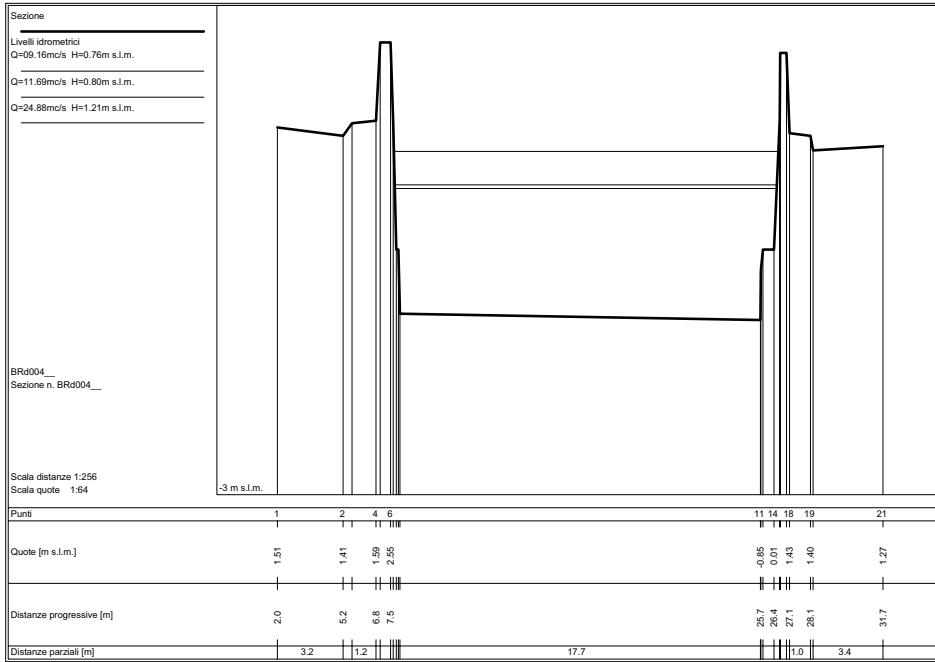
FOSSO BRUGIANO – RAMO C

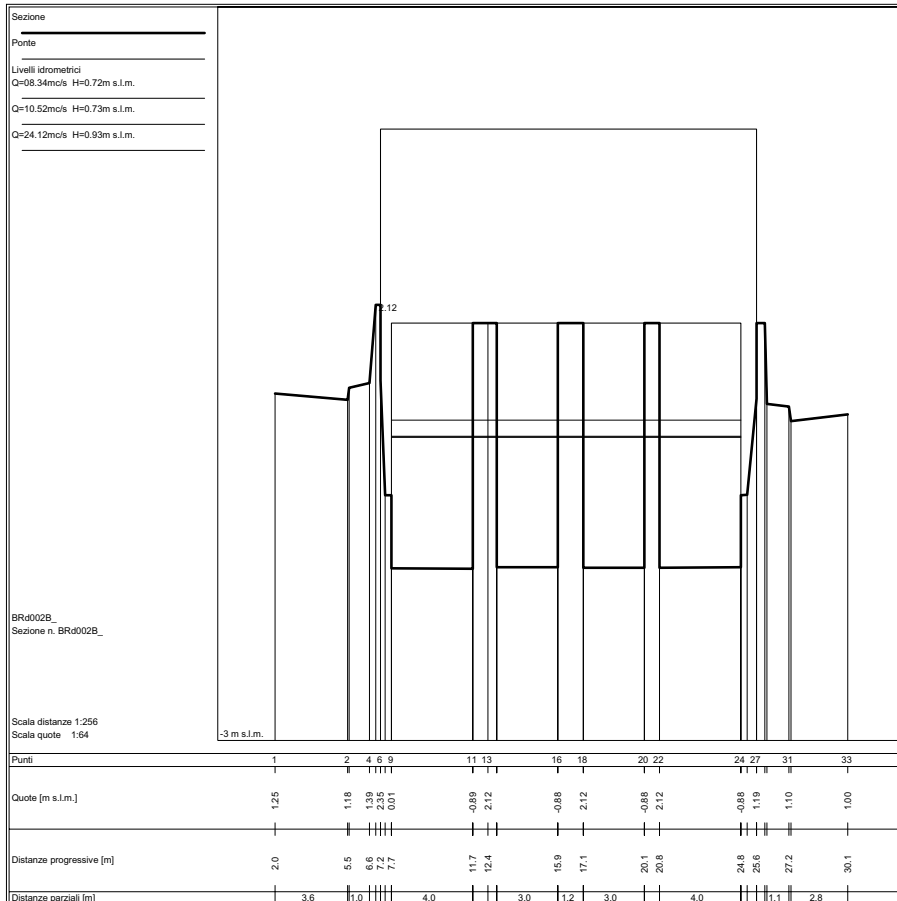
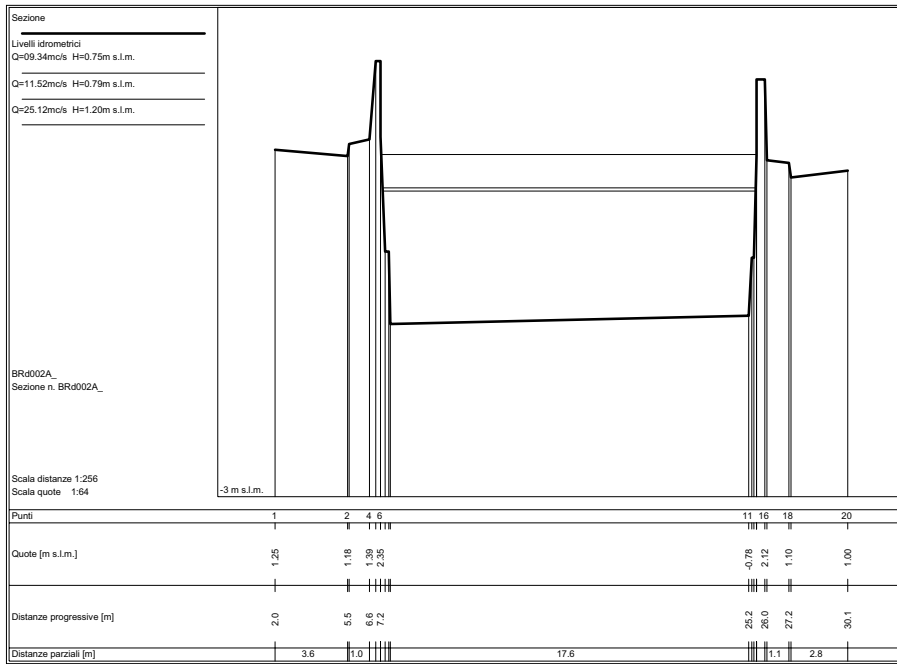


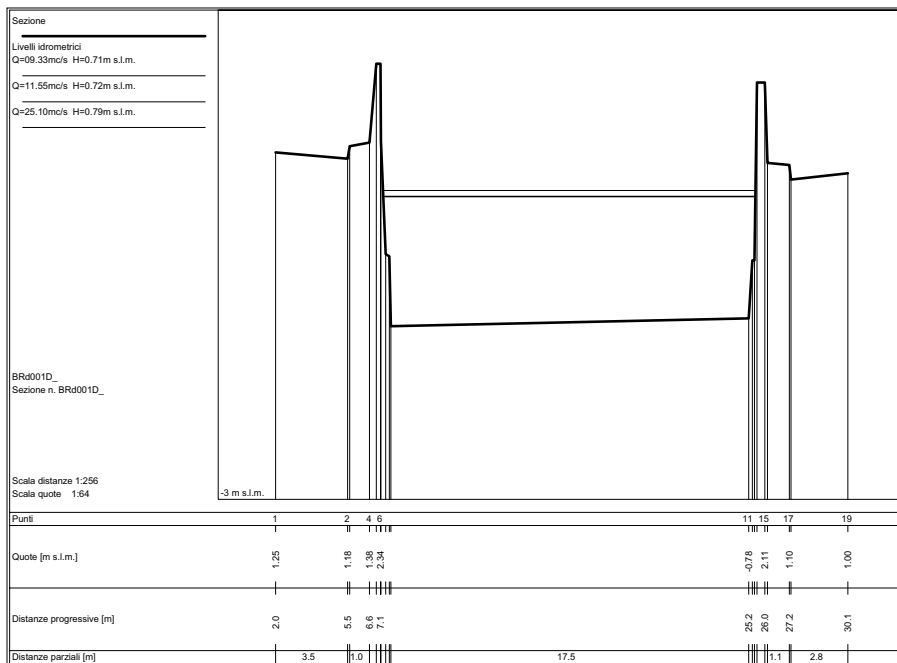
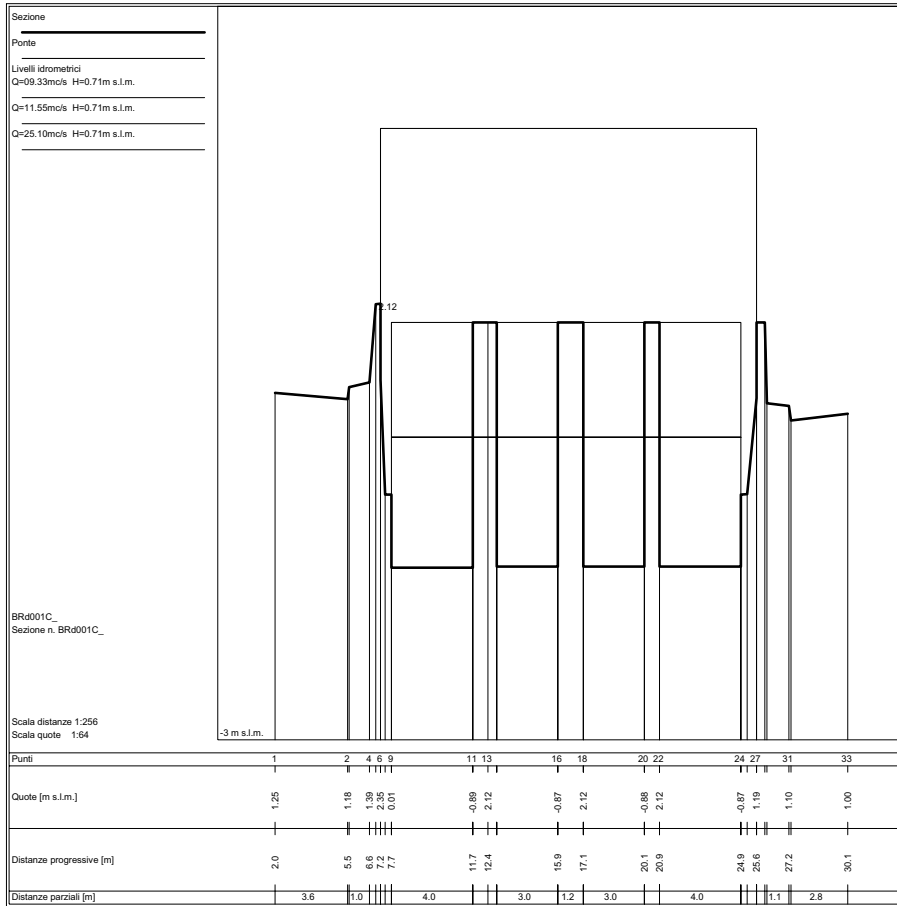


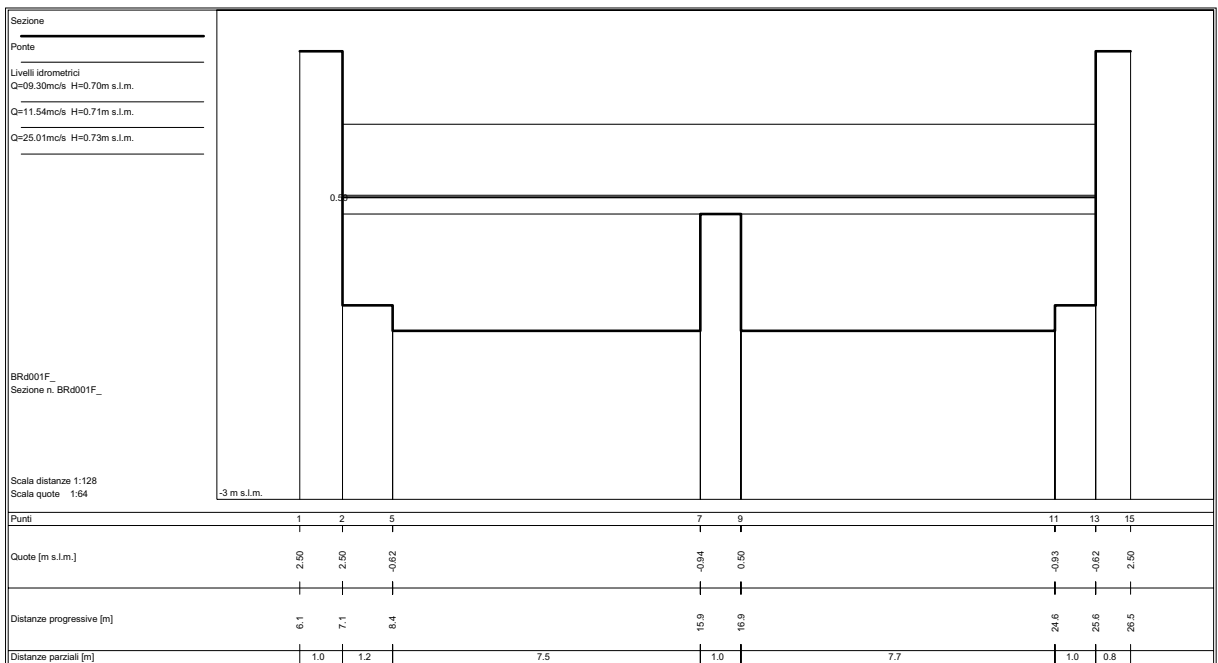
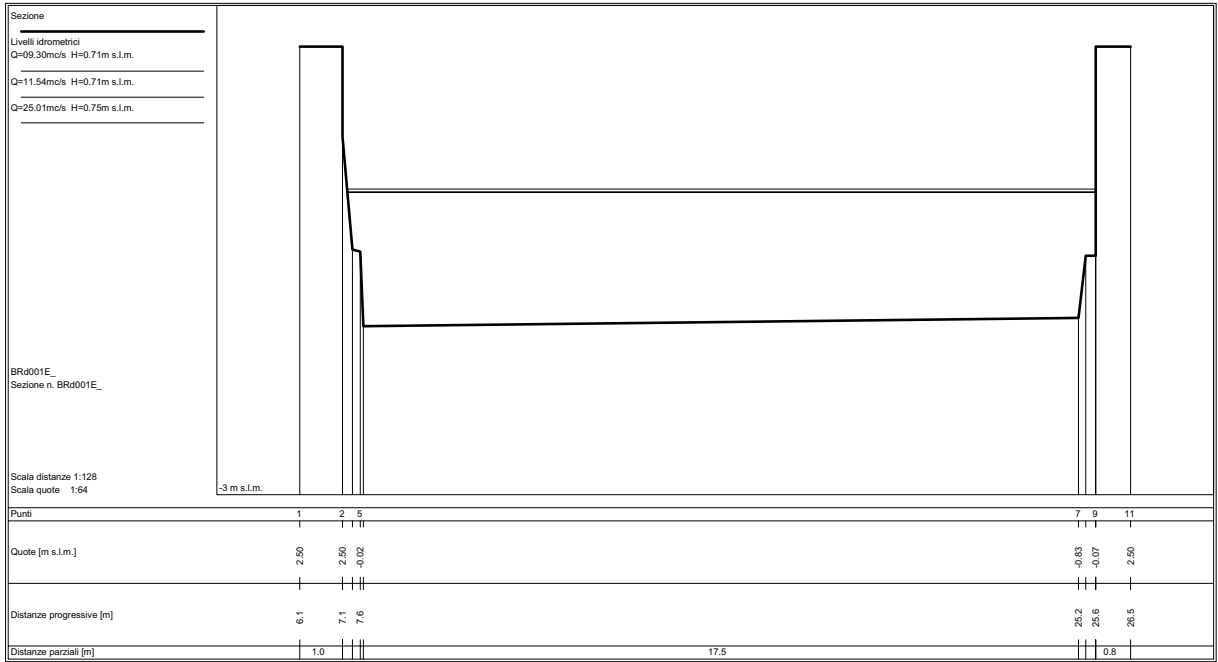


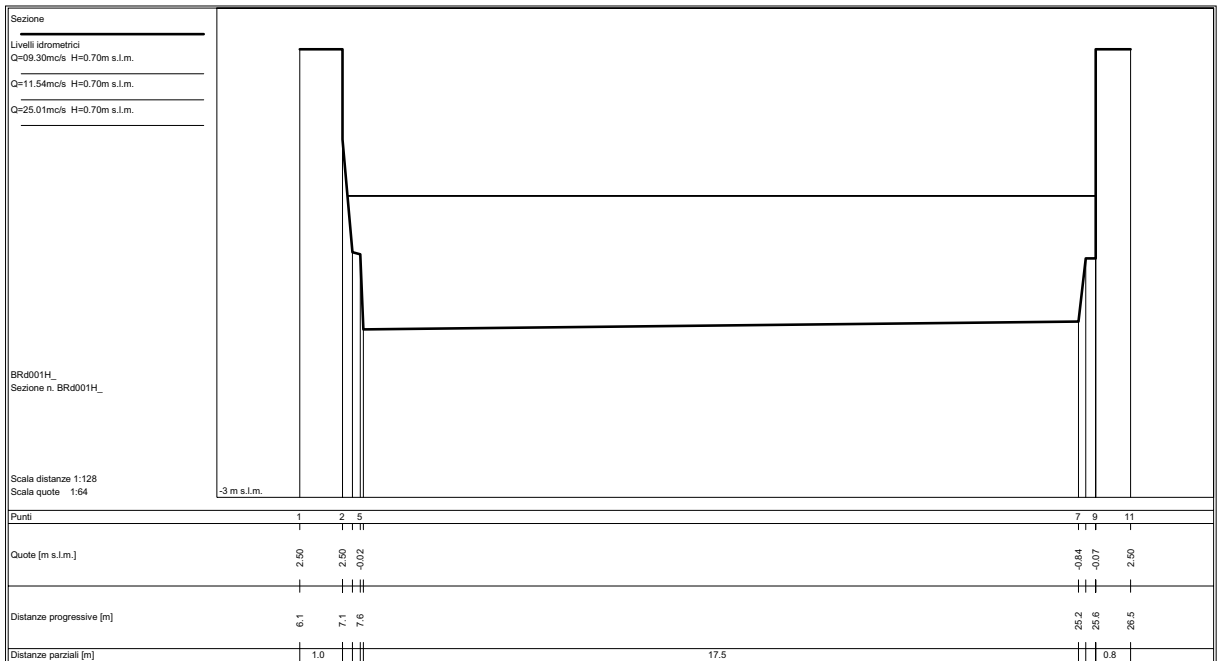
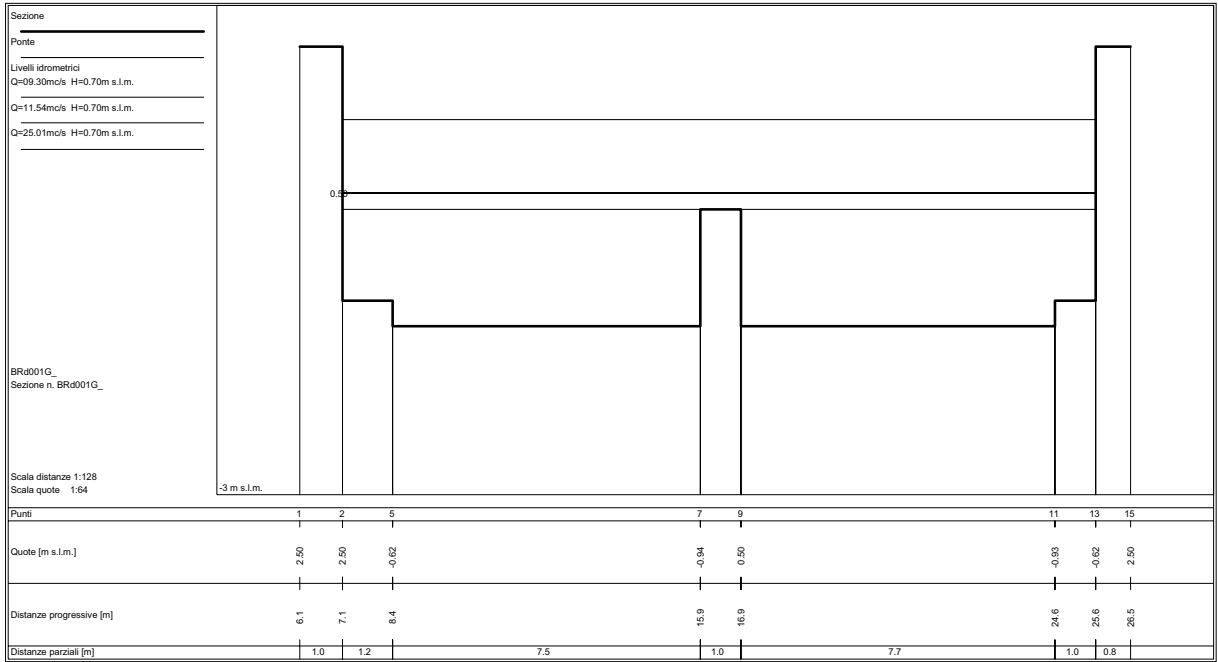




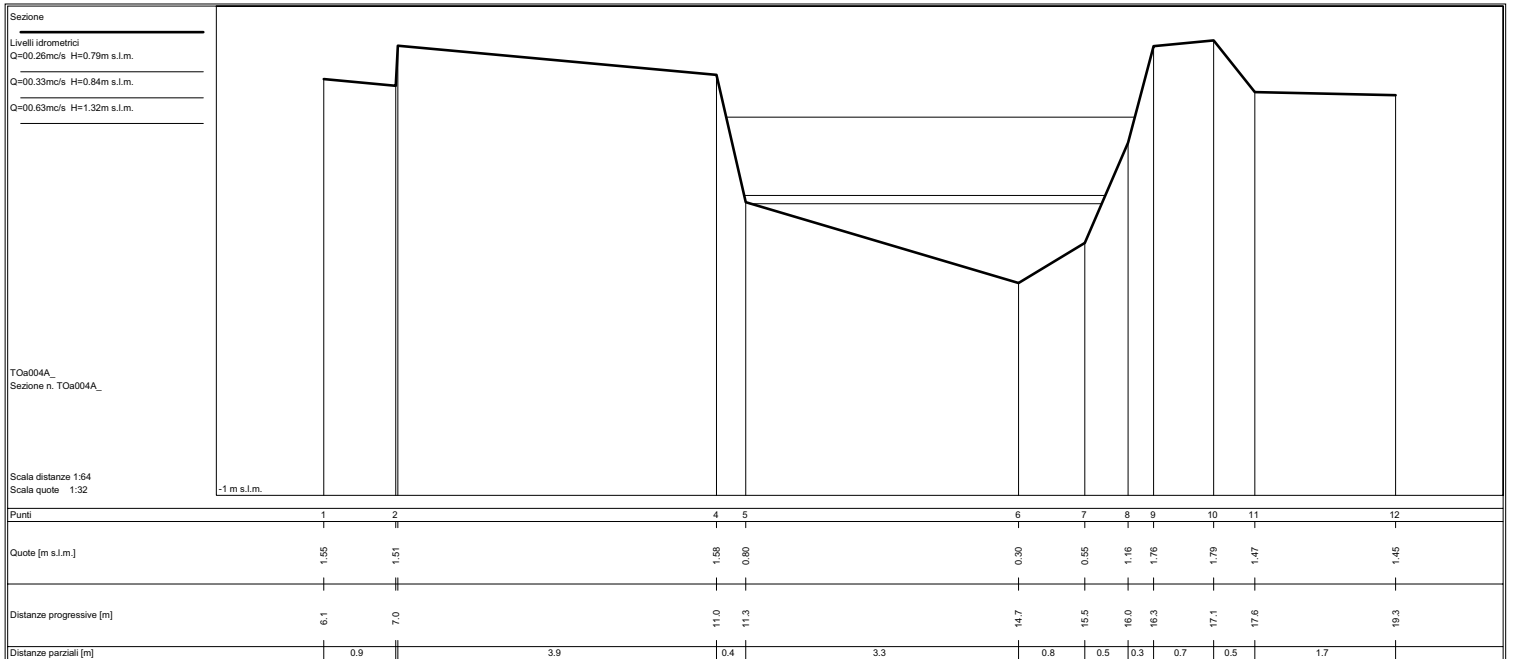
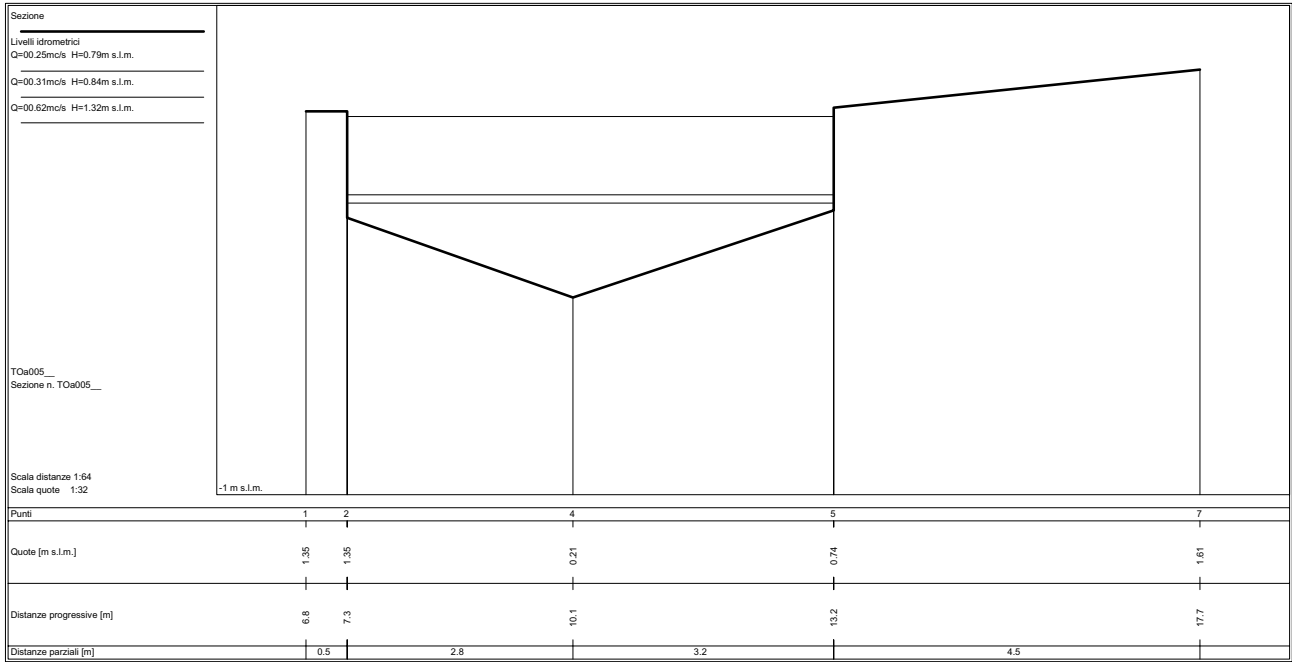


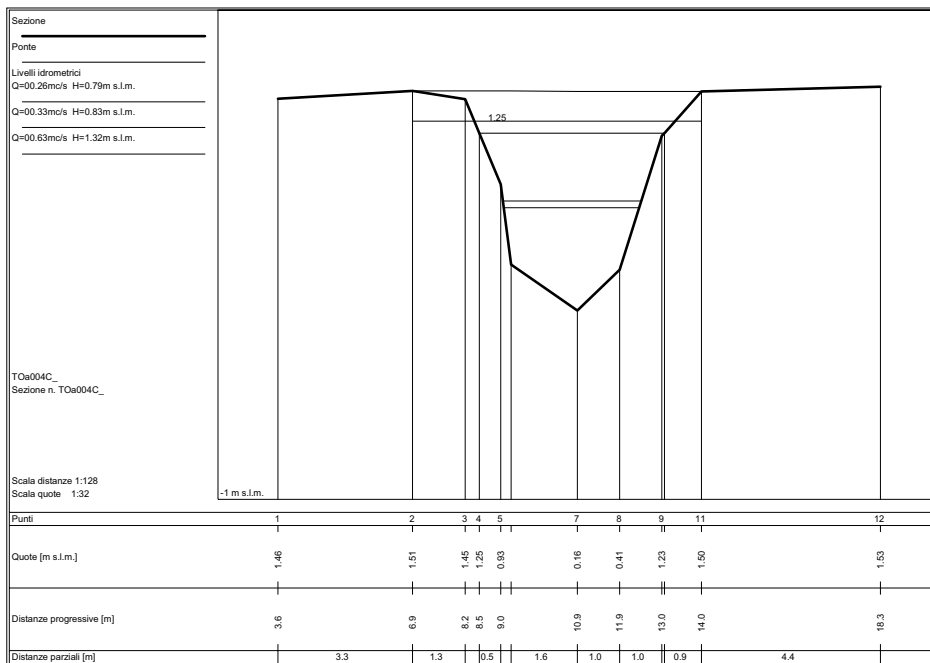
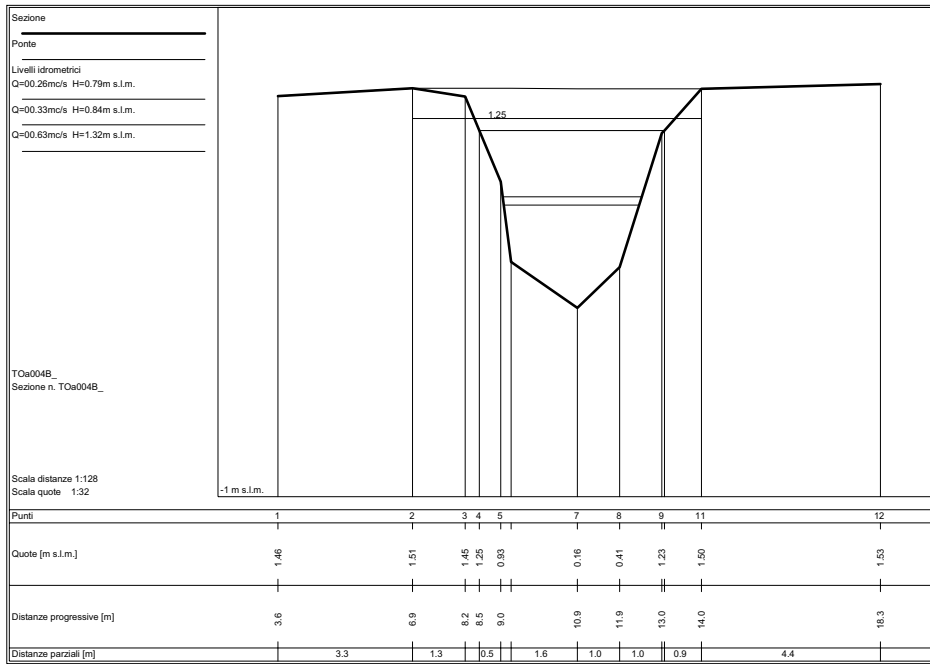


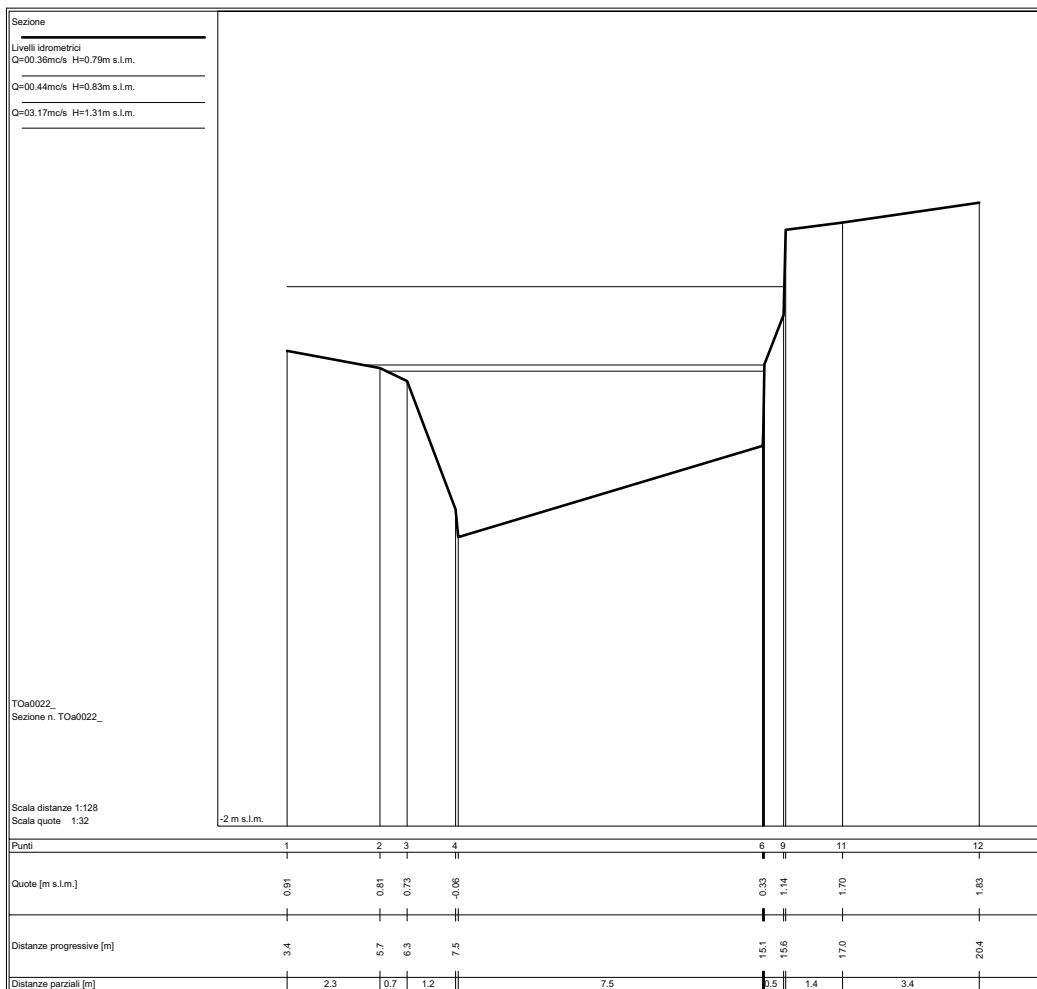
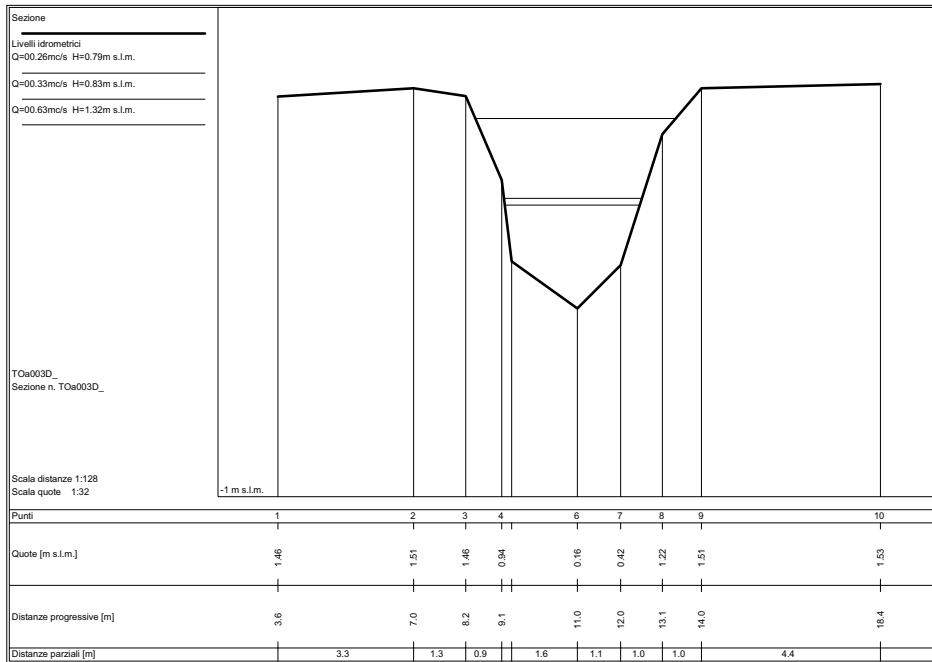


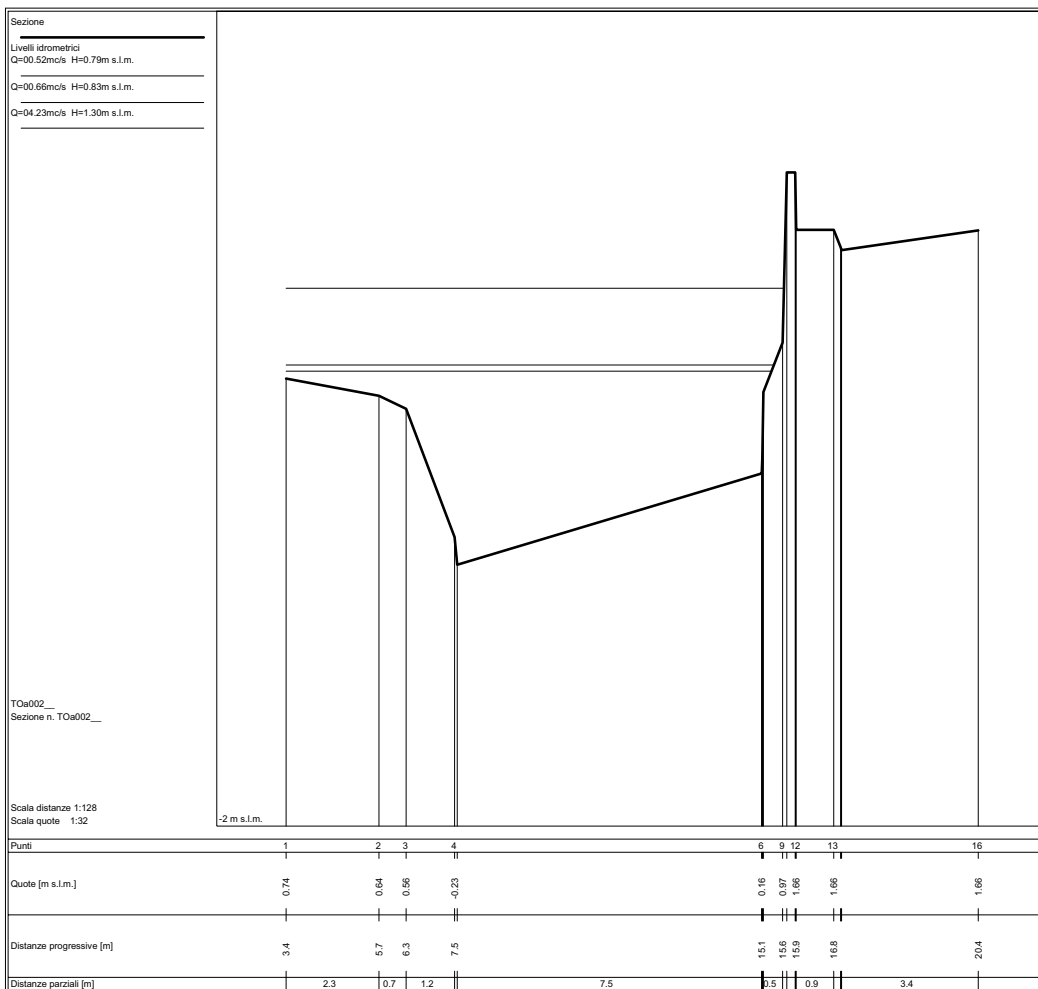
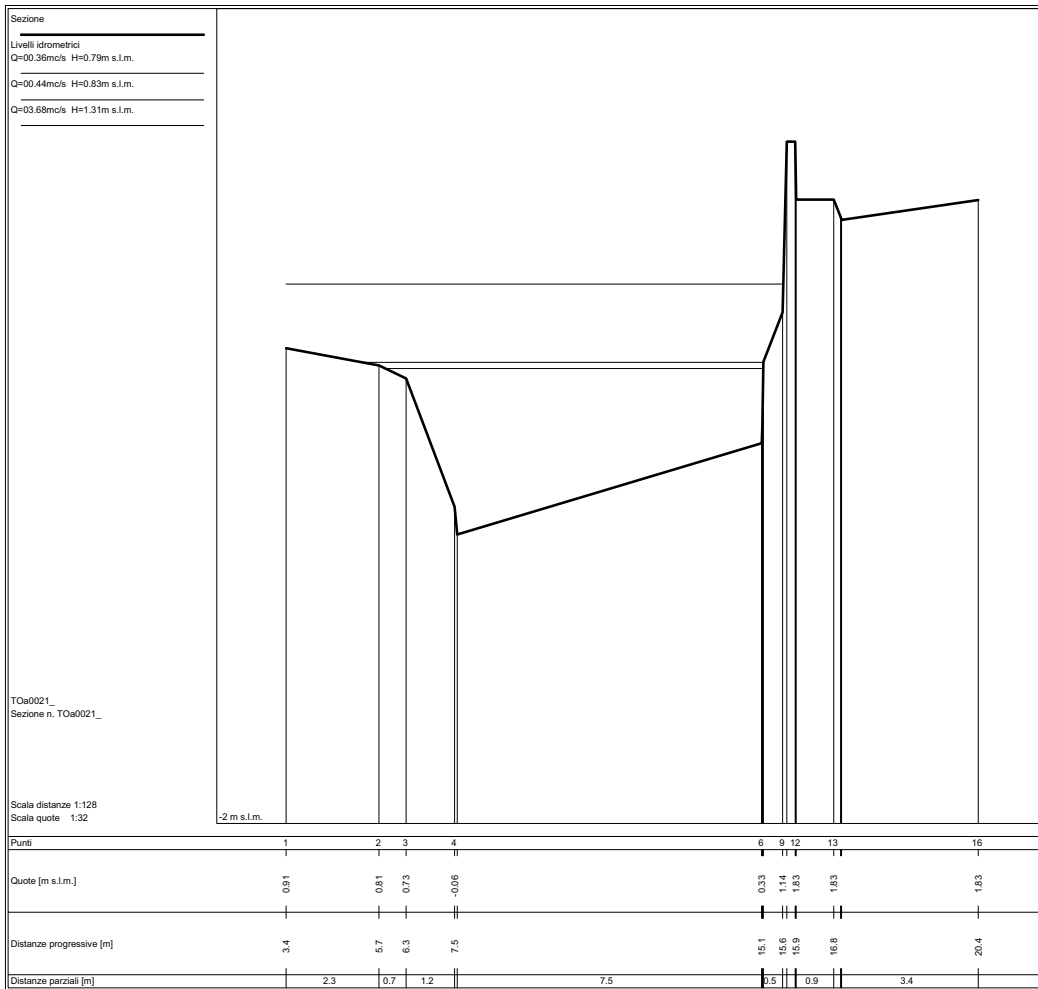


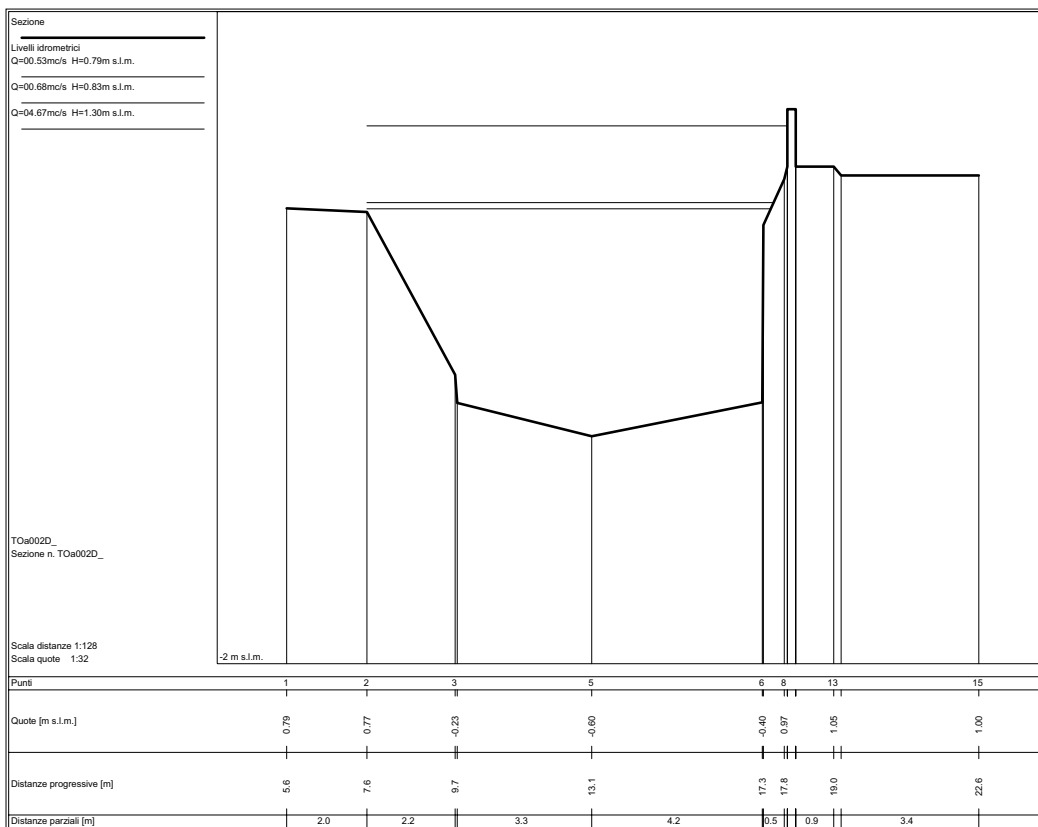
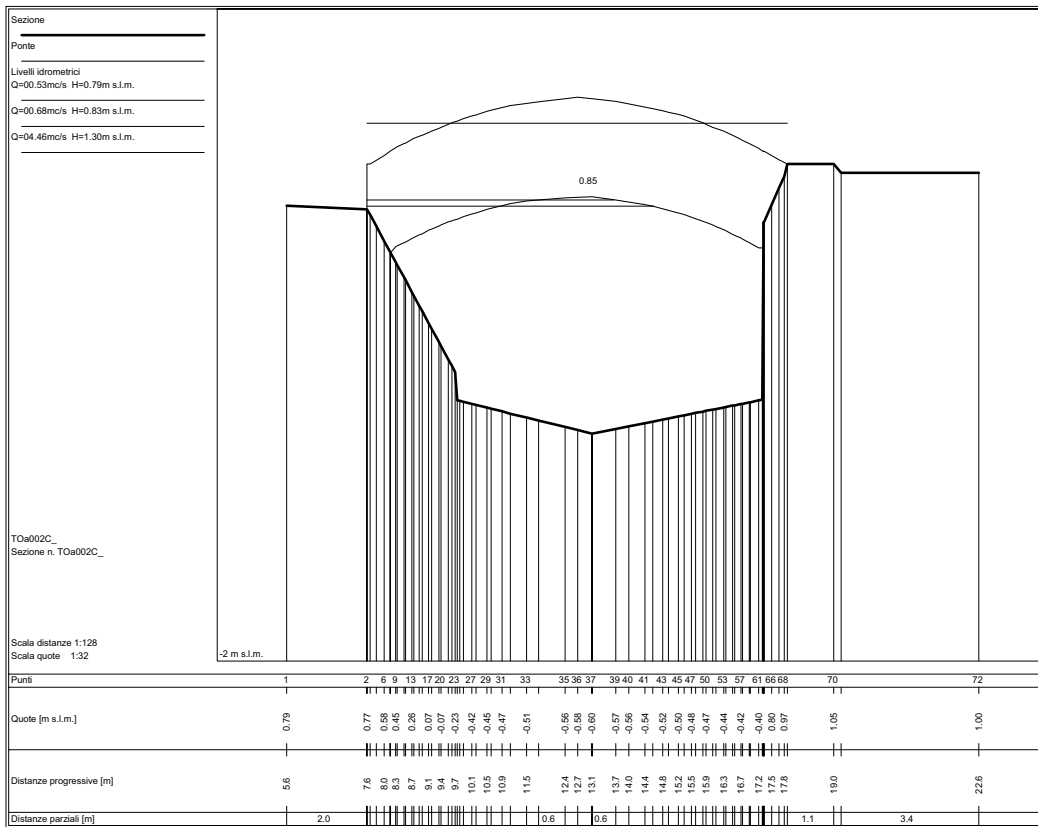
FOSSO TORNABUONI



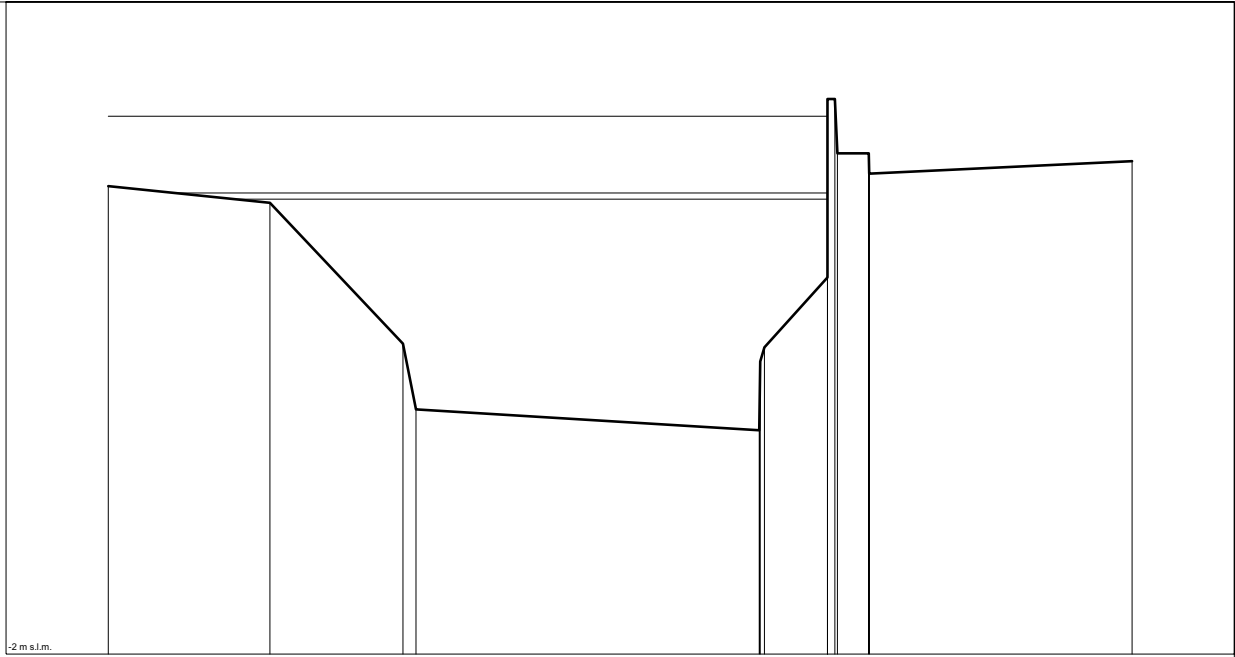








Sezione
 Livelli idrometrici
 Q=00.54m/s H=0.79m s.l.m.
 Q=00.70m/s H=0.83m s.l.m.
 Q=04.89m/s H=1.30m s.l.m.



Punti	1	2	3	4	5	8	12	14
Quote (m s.l.m.)	0.87	0.77	-0.10	-0.30	-0.63	0.31	1.07	1.02
Distanze progressive (m)	2.9	6.8	10.1	10.4	18.9	20.5	21.5	28.0
Distanze parziali (m)		4.0	3.3		8.4	1.6	0.8	6.4