

COMUNE DI MASSA  
Provincia di Massa Carrara



PROGETTO:

STUDIO IDROLOGICO E IDRAULICO PER LA REVISIONE DELLA PERICOLOSITA'  
IDRAULICA DEI PRINCIPALI CORSI D'ACQUA NEL COMUNE DI MASSA

OGGETTO:

ALLEGATO D3  
Sezioni fluviali e livelli idrici fosso Magliano, canale delle Grondini,  
fosso dei Loghi, fosso Poveromo, torrente Canalmagro,  
fosso del Sale e canale degli Sforza

ALLEGATO: D3	REV: 00	DATA: Febbraio 2009	SCALA:	NUMERO COMMESSA: I698	NOME FILE: Allegato_D3.pdf
-----------------	------------	------------------------	--------	--------------------------	-------------------------------



Via Bonifacio Lupi, 1  
50129 - Firenze

PROGETTISTA:  
Dott. Ing. David Settesoldi

COLLABORATORI:  
Dott. Ing. Andrea Badiani  
Dott. Silvia Angelini  
Dott. Arch. Paolo Morelli

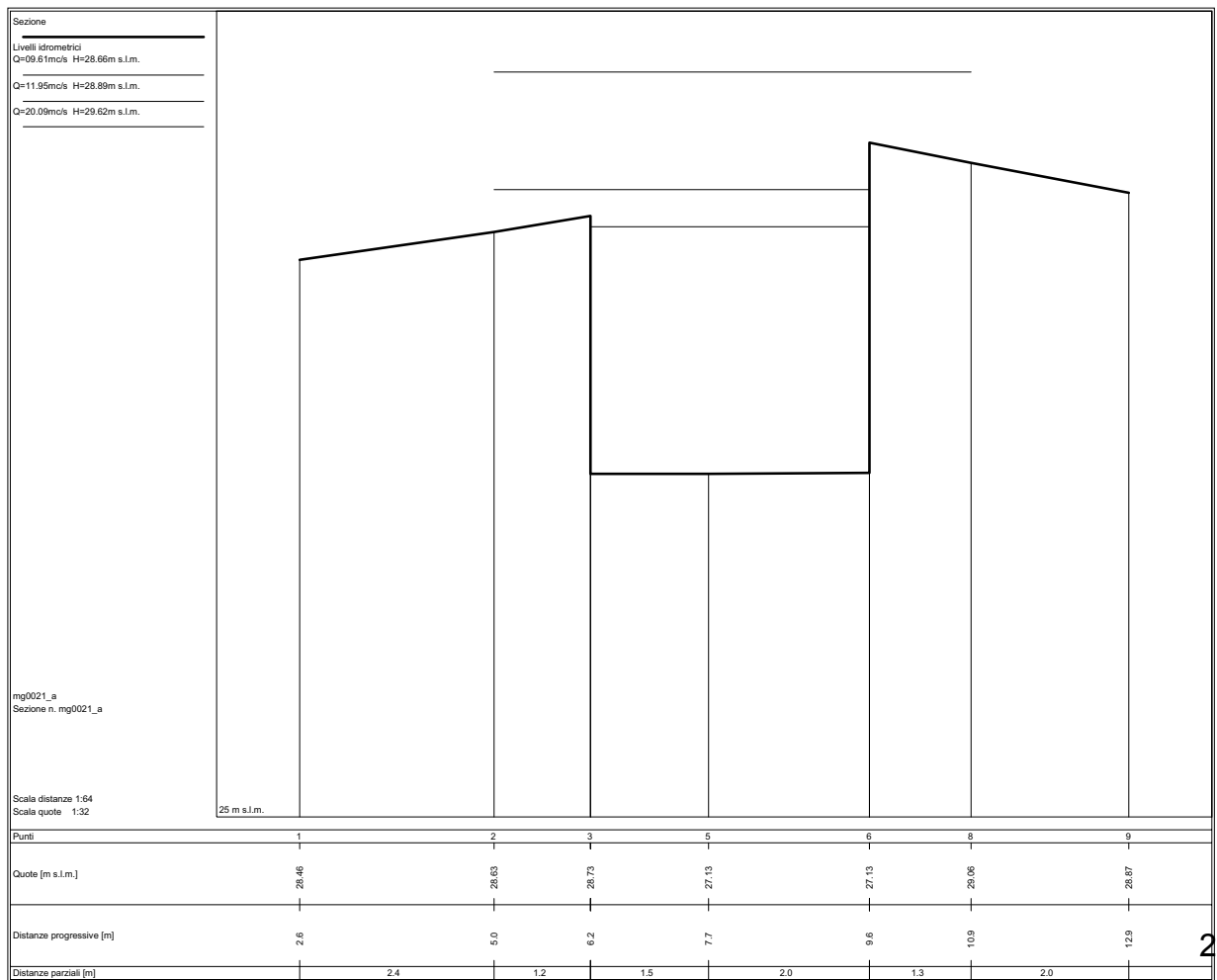
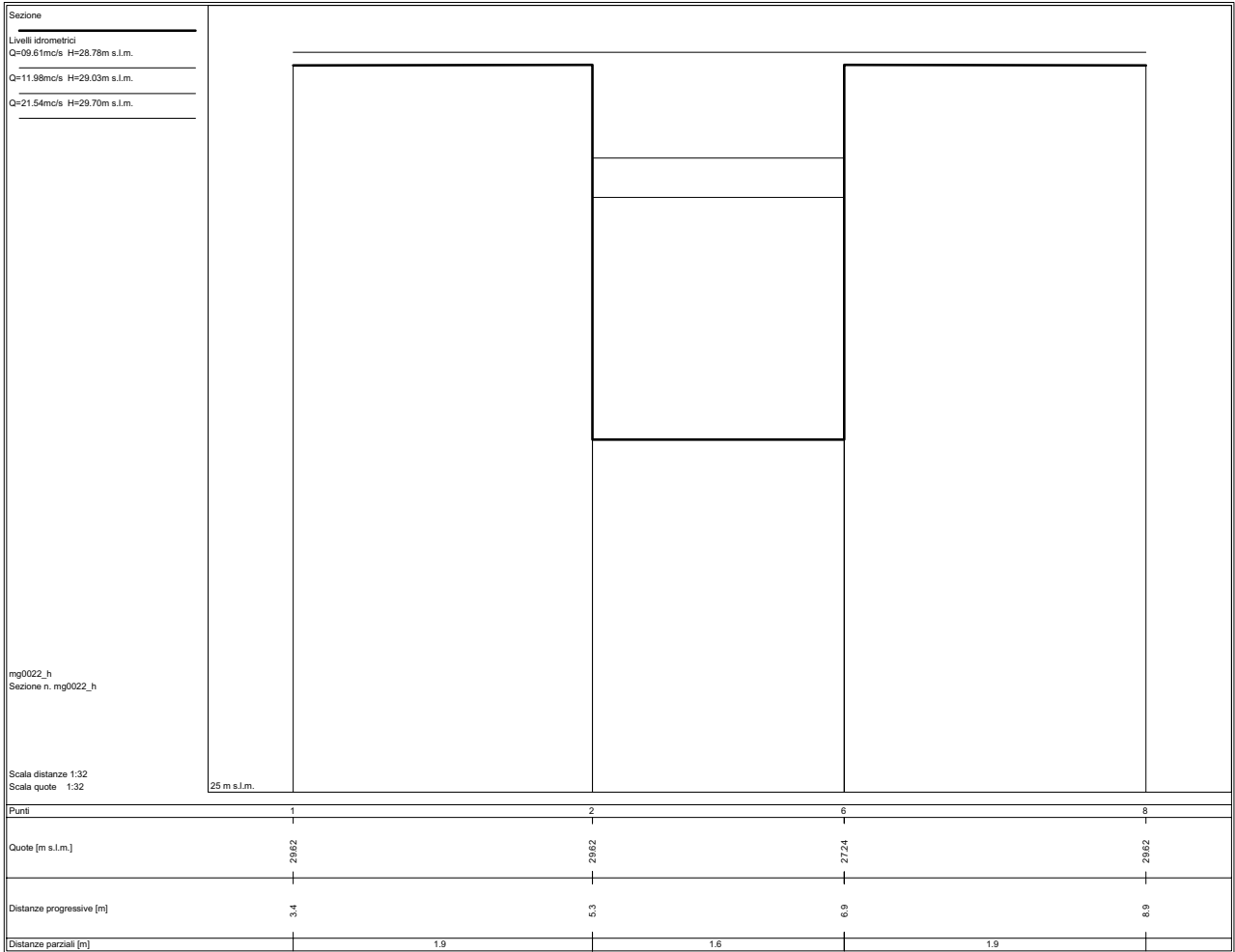
02			
01			
00	05/02/09	PRIMA EMISSIONE	
REV.	DATA	DESCRIZIONE MODIFICHE	

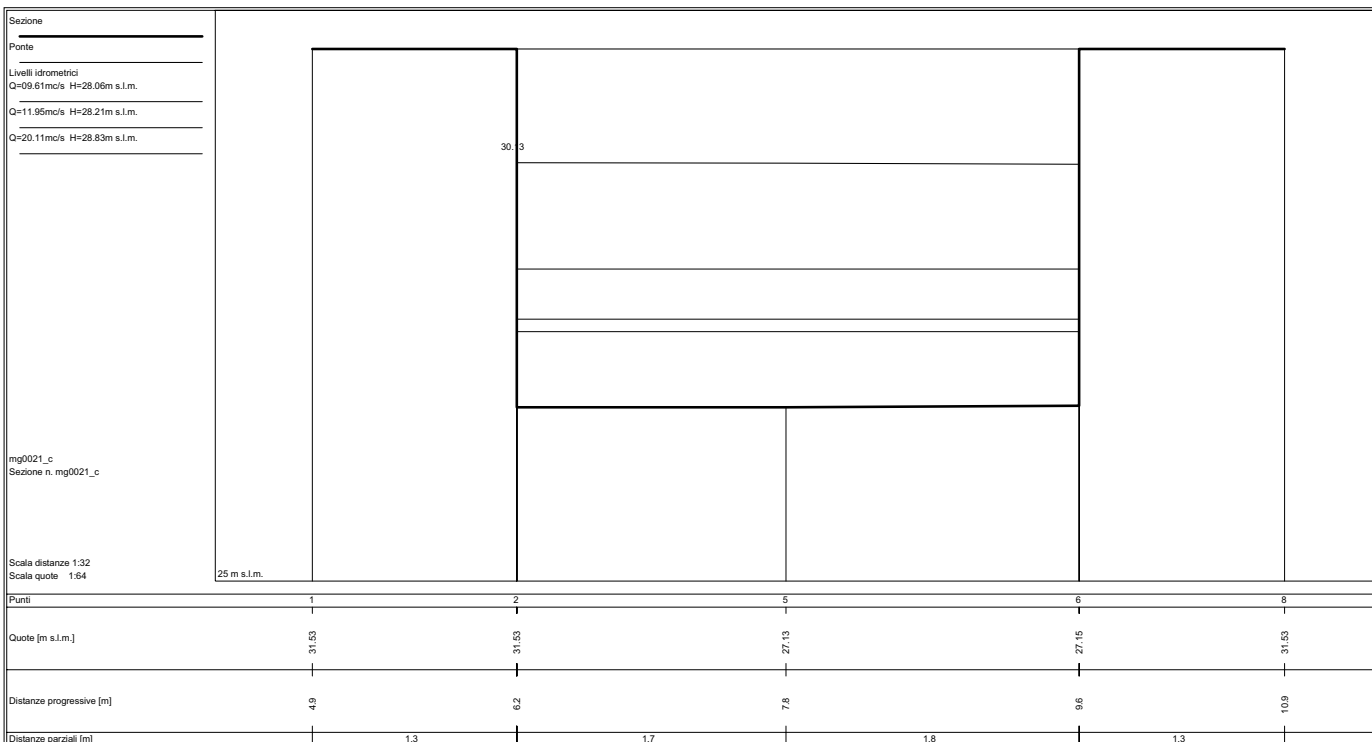
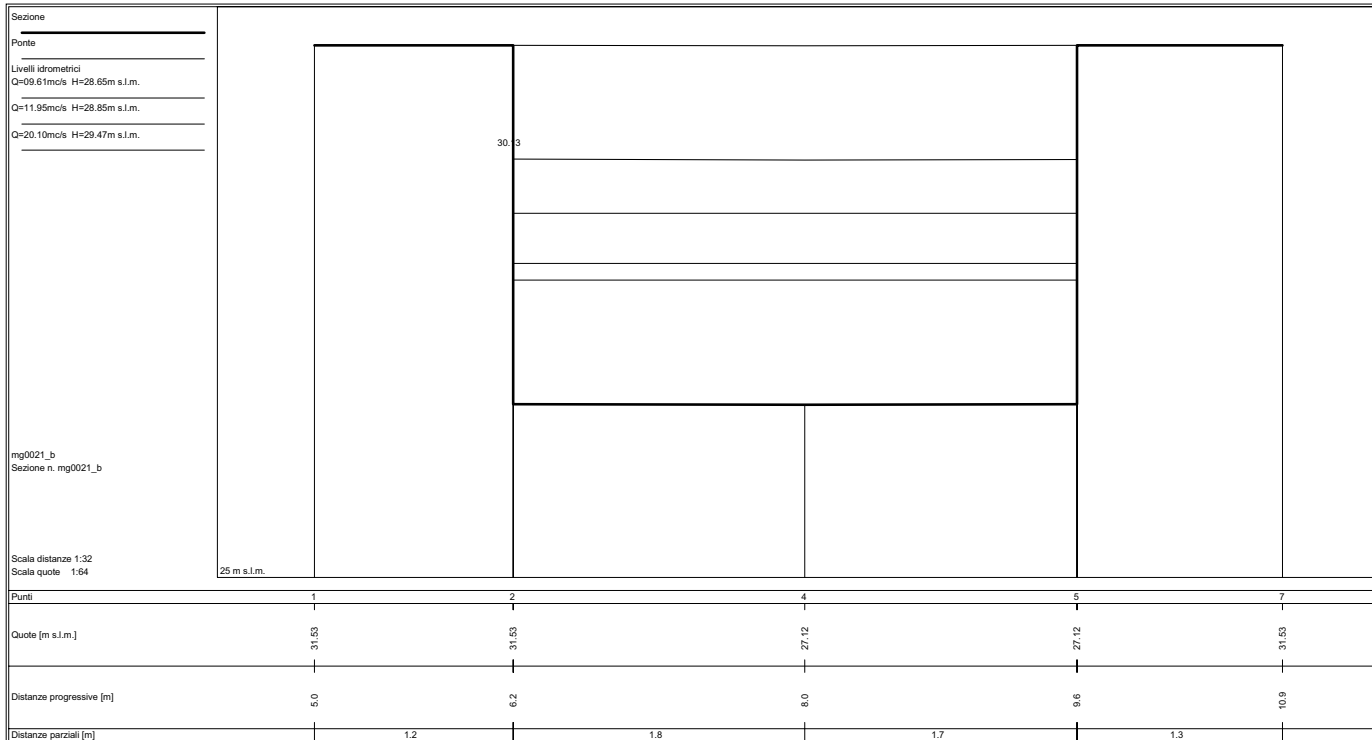
--	--	--	--

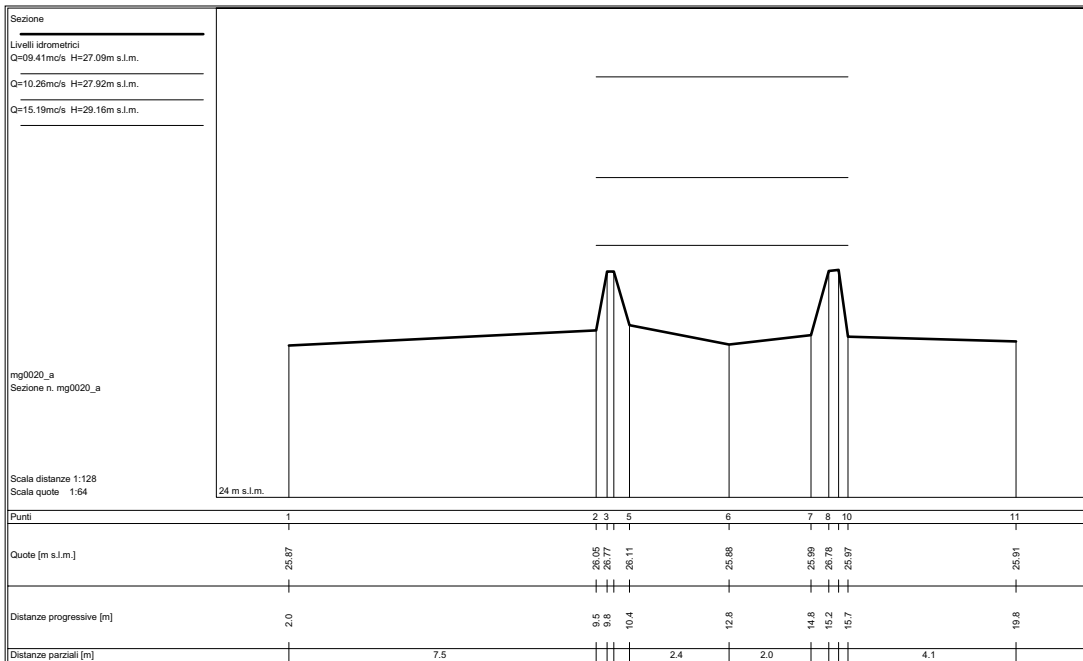
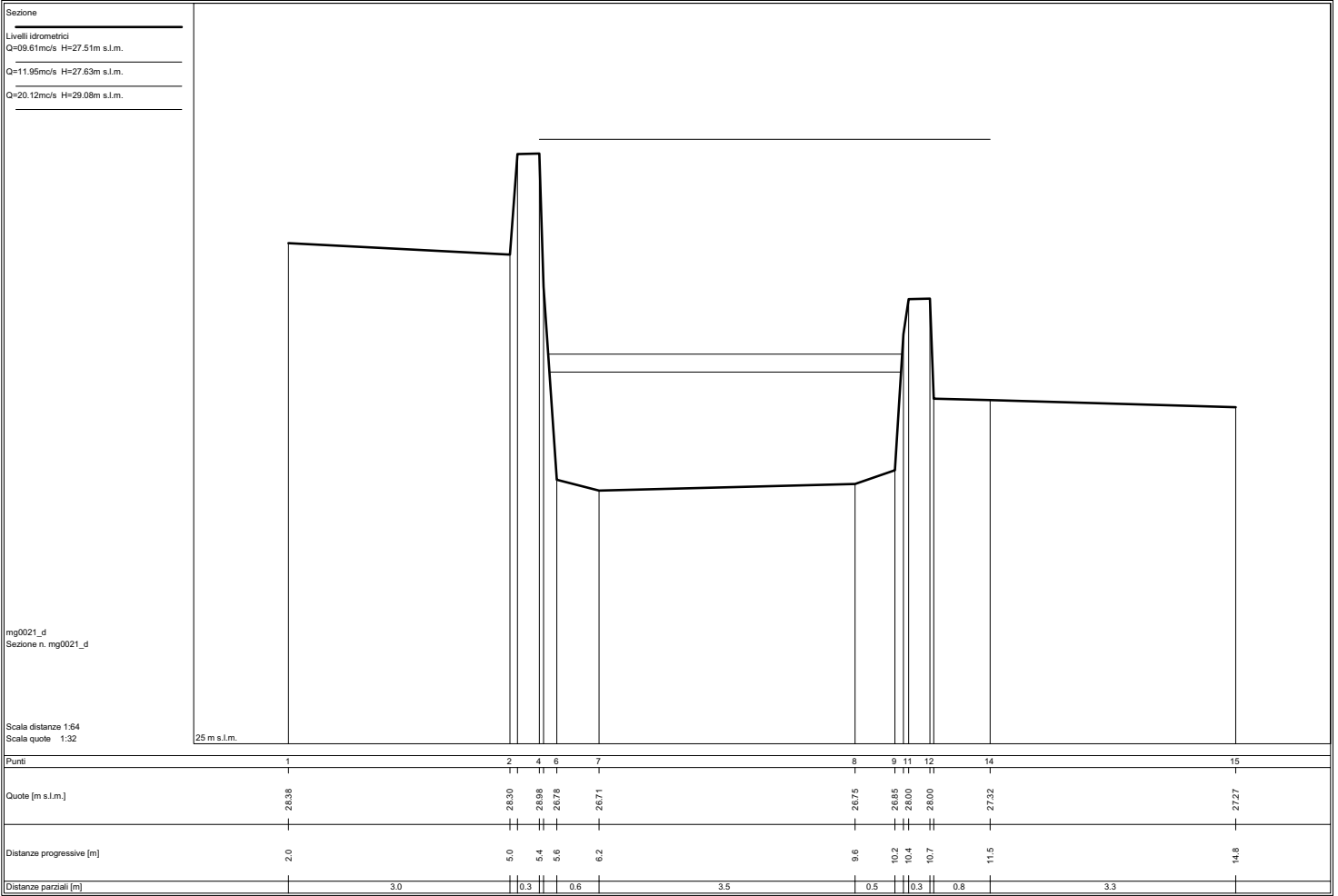
## INDICE

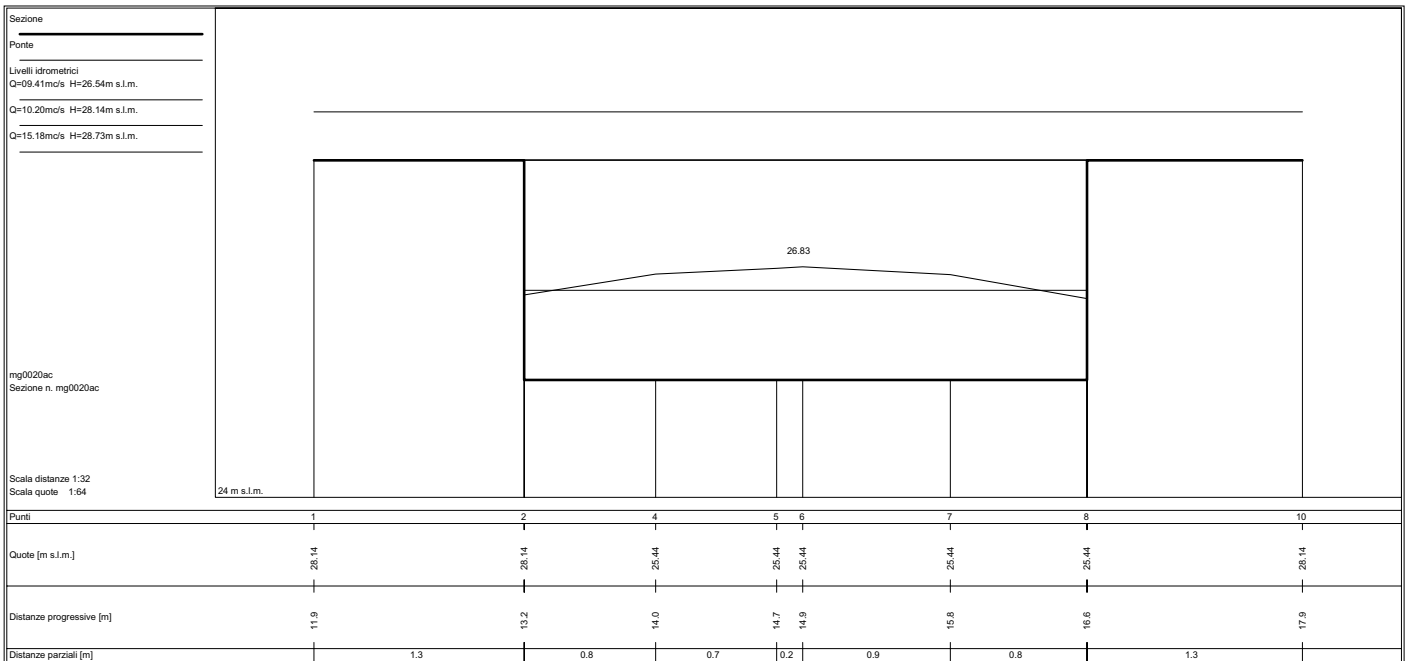
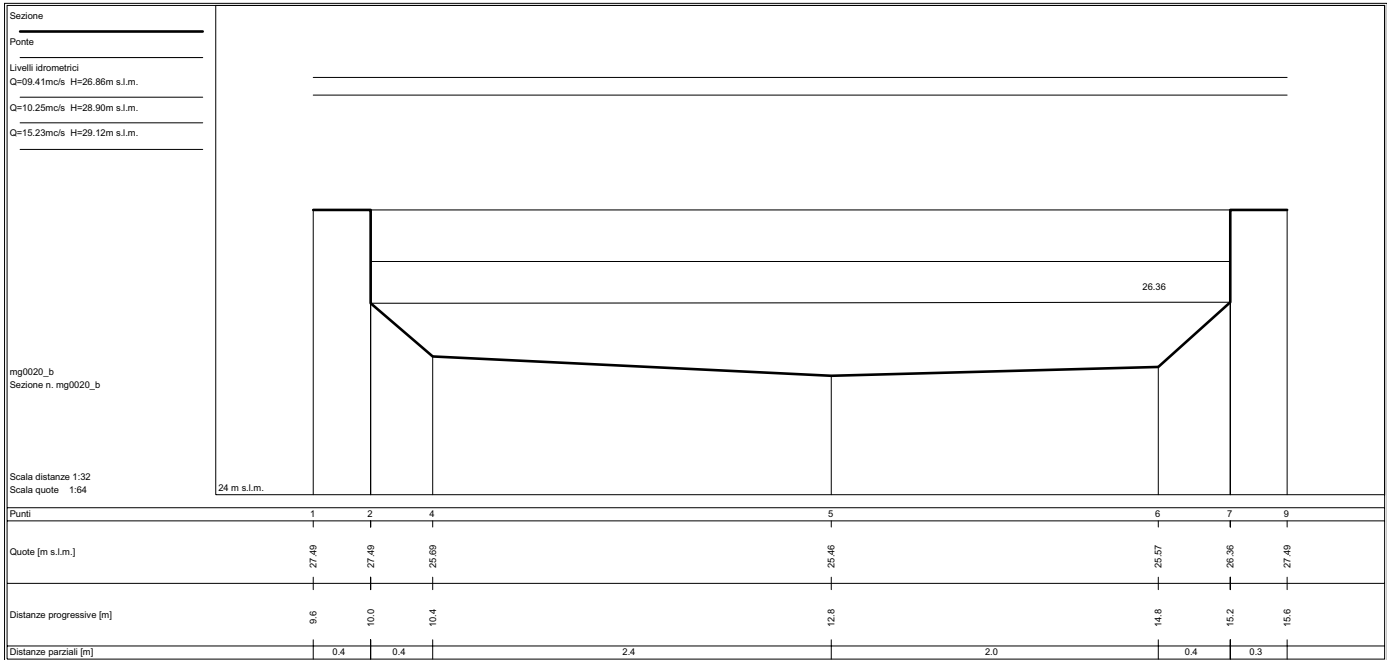
Fosso Magliano – ramo 1	1
Fosso Magliano – ramo 2	16
Fosso Magliano – ramo 3	28
Canale delle Grondini	51
Fosso dei Loghi	70
Fosso Poveromo	86
Torrente Canalmagro	120
Fosso del Sale	181
Canale degli Sforza	198

## **FOSSO MAGLIANO – RAMO 1**







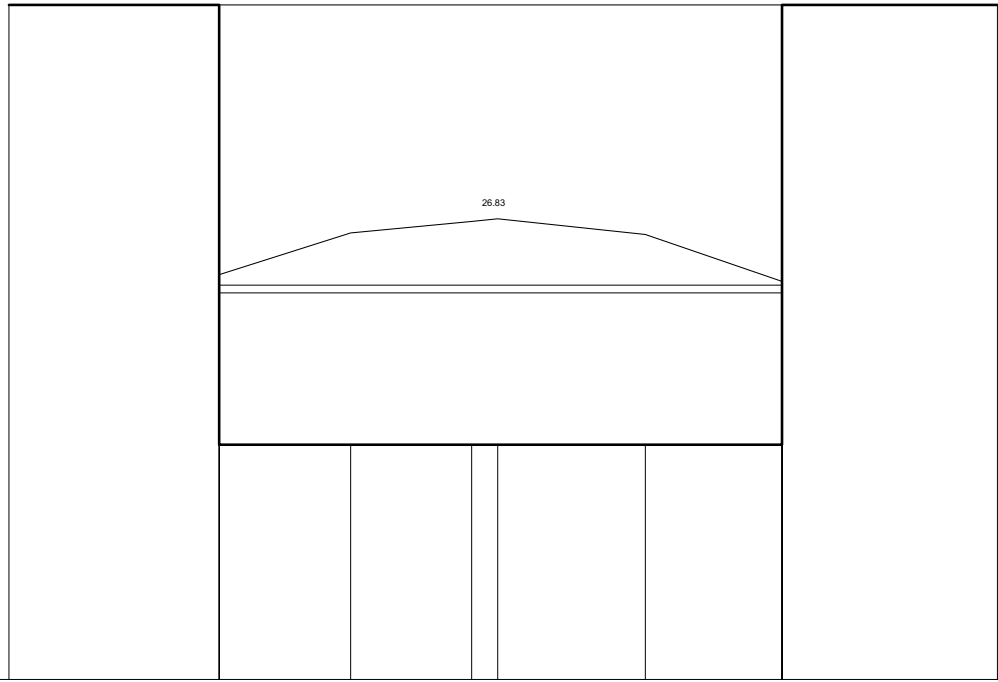


Sezione  
 Ponte  
 Livelli idrometrici  
 Q=09.41m<sup>3</sup>/s H=26.37m s.l.m.  
 Q=10.19m<sup>3</sup>/s H=26.42m s.l.m.  
 Q=15.16m<sup>3</sup>/s H=28.32m s.l.m.

mg0020\_c  
 Sezione n. mg0020\_c

Scala distanze 1:32  
 Scala quote 1:32

24 m s.l.m.




Punti	1	2	4	5	6	7	8	10
Quote [m s.l.m.]	28.14	28.14	25.44	25.44	25.44	25.44	25.44	28.14
Distanze progressive [m]	11.9	13.2	14.0	14.7	14.9	15.8	16.6	17.9
Distanze parziali [m]		1.3	0.8	0.7	0.2	0.9	0.8	1.3

Sezione  
 Livelli idrometrici  
 Q=09.41m<sup>3</sup>/s H=26.02m s.l.m.  
 Q=10.19m<sup>3</sup>/s H=26.06m s.l.m.  
 Q=15.14m<sup>3</sup>/s H=26.30m s.l.m.

mg0020\_d  
 Sezione n. mg0020\_d

Scala distanze 1:32  
 Scala quote 1:32

24 m s.l.m.



Punti	1	2	4	5	7
Quote [m s.l.m.]	27.27	27.27	25.27	25.27	27.27
Distanze progressive [m]	11.9	12.6	14.7	17.2	17.9
Distanze parziali [m]		0.7	2.1	2.5	0.7



Sezione  
 Livelli idrometrici  
 Q=09.40m<sup>3</sup>/s H=25.82m s.l.m.  
 Q=10.19m<sup>3</sup>/s H=25.86m s.l.m.  
 Q=15.14m<sup>3</sup>/s H=26.10m s.l.m.

mg0020\_j  
 Sezione n. mg0020\_j

Scala distanze 1:32  
 Scala quote 1:32

23 m s.l.m.




Punti	1	2	4	5	7
Quote [m s.l.m.]	27.07	27.07	25.07	25.07	27.07
Distanze progressive [m]	11.9	12.6	14.7	17.2	17.9
Distanze parziali [m]	0.7	2.1	2.5	0.7	

Sezione  
 Livelli idrometrici  
 Q=09.40m<sup>3</sup>/s H=25.62m s.l.m.  
 Q=10.19m<sup>3</sup>/s H=25.66m s.l.m.  
 Q=15.13m<sup>3</sup>/s H=25.90m s.l.m.

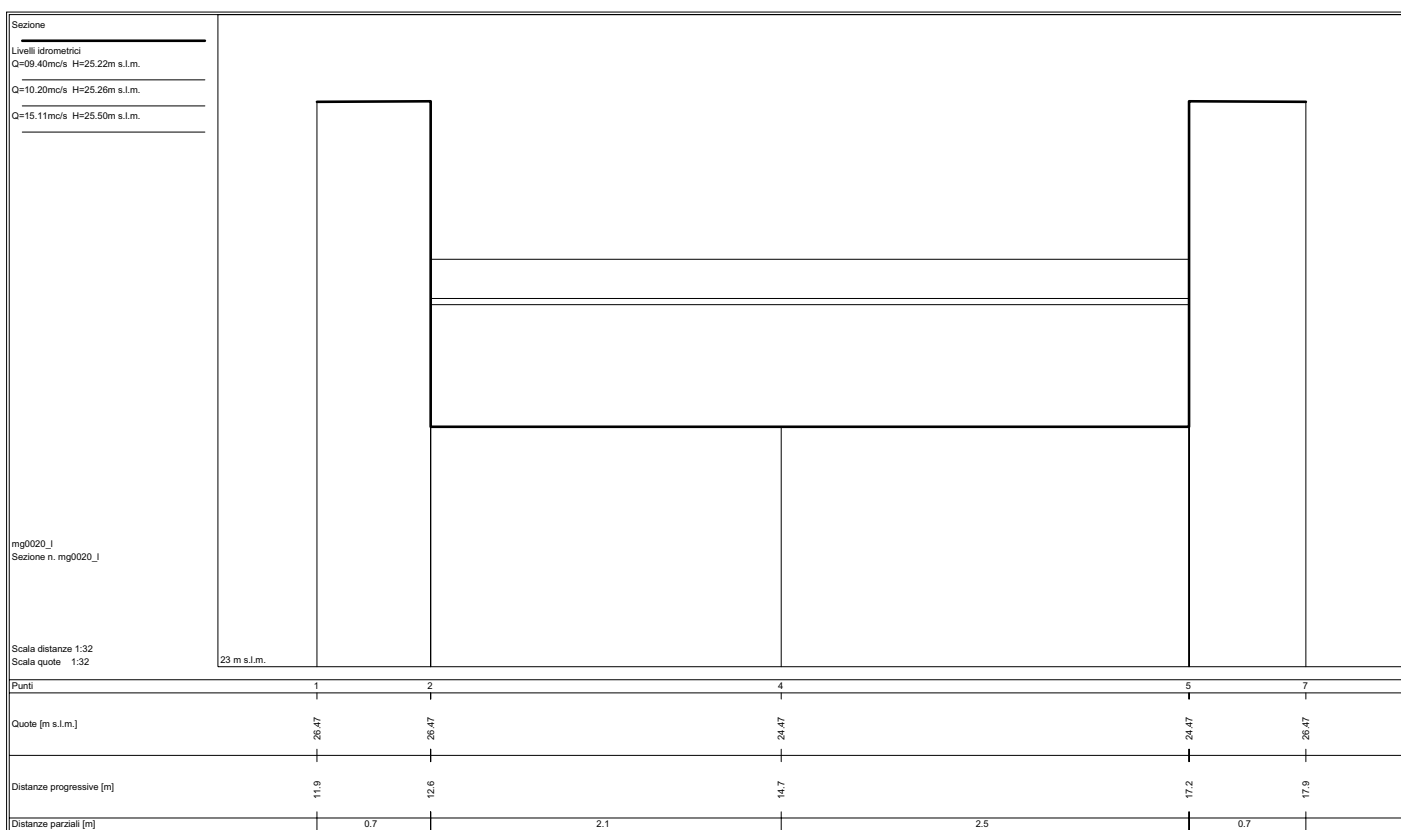
mg0020\_j  
 Sezione n. mg0020\_j

Scala distanze 1:32  
 Scala quote 1:32

23 m s.l.m.



Punti	1	2	4	5	7
Quote [m s.l.m.]	26.87	26.87	24.87	24.87	26.87
Distanze progressive [m]	11.9	12.6	14.7	17.2	17.9
Distanze parziali [m]	0.7	2.1	2.5	0.7	




Sezione

Livelli idrometrici

Q=09.40mc/s H=25.02m s.l.m.

Q=10.20mc/s H=25.06m s.l.m.

Q=15.11mc/s H=25.30m s.l.m.



mg0020\_m  
Sezione n. mg0020\_m

Scala distanze 1:32  
Scala quote 1:32

Punti	1	2	4	5	7
Quote [m s.l.m.]	26.27	26.27	24.27	24.27	26.27
Distanze progressive [m]	11.9	12.6	14.7	17.2	17.9
Distanze parziali [m]		0.7	2.1	2.5	0.7

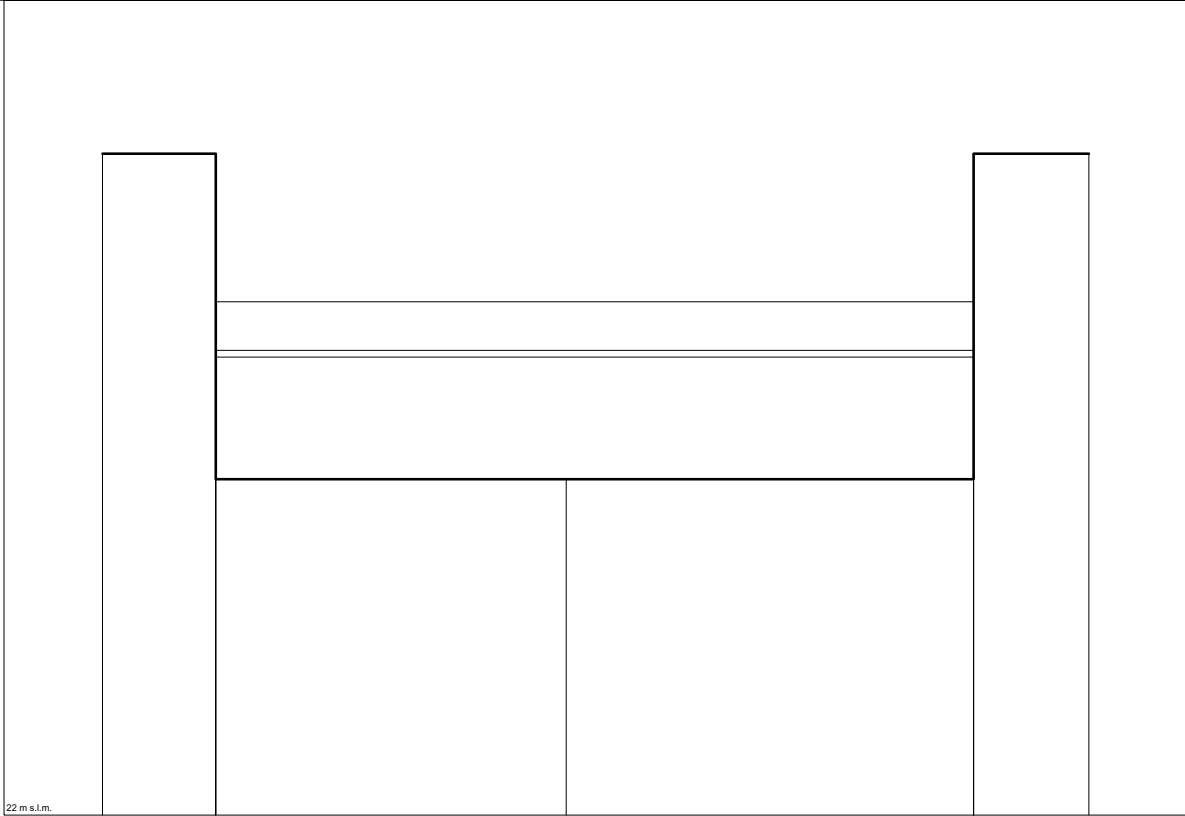
Sezione

Livelli idrometrici

Q=09.40mc/s H=24.81m s.l.m.

Q=10.20mc/s H=24.85m s.l.m.

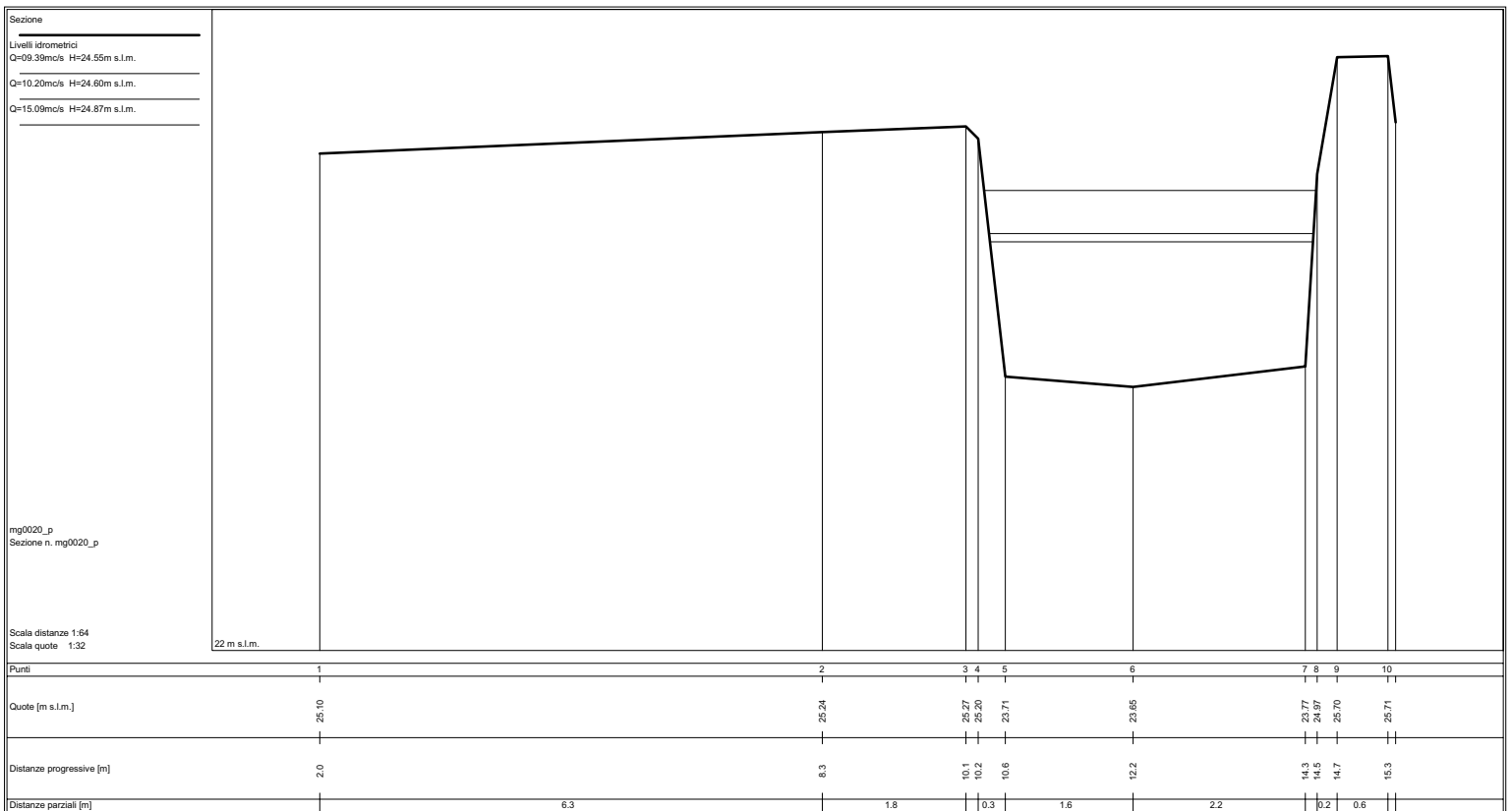
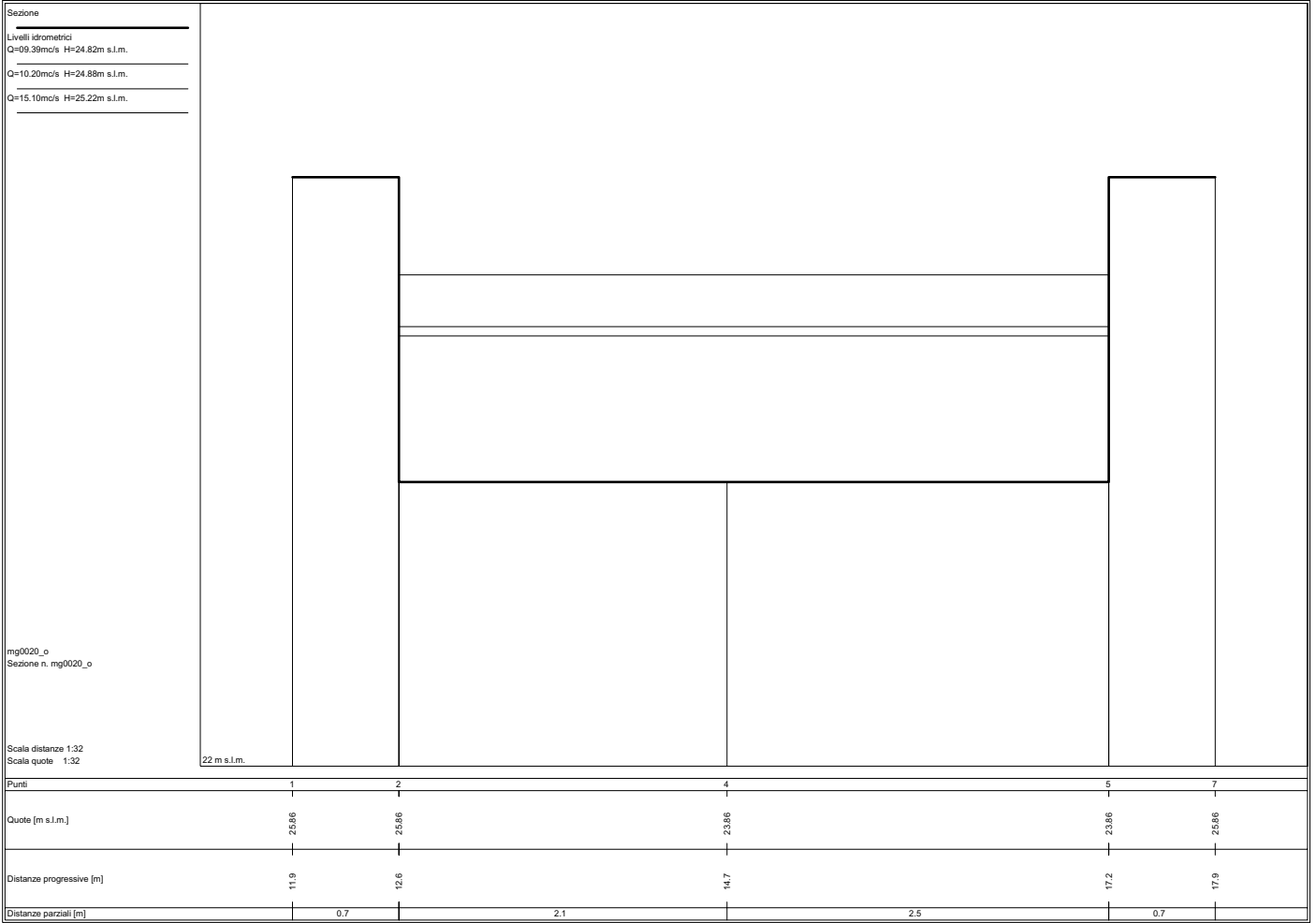
Q=15.10mc/s H=25.15m s.l.m.



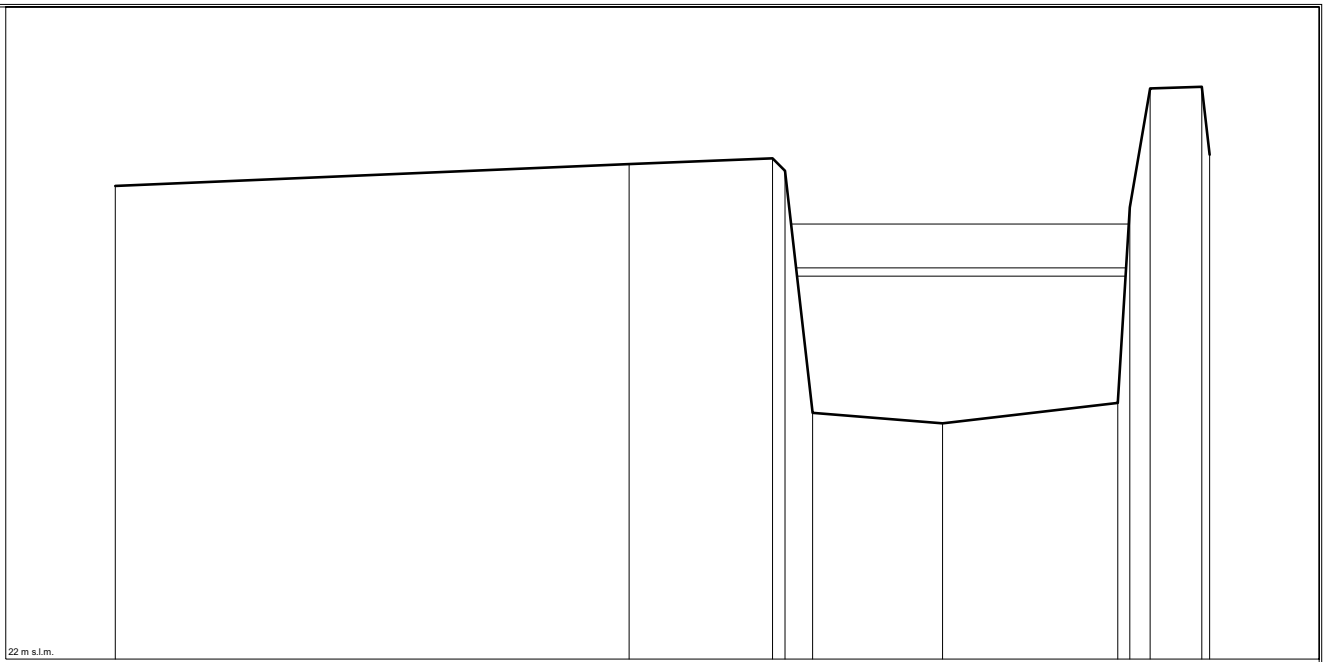
mg0020\_n  
Sezione n. mg0020\_n

Scala distanze 1:32  
Scala quote 1:32

Punti	1	2	4	5	7
Quote [m s.l.m.]	26.06	26.06	24.06	24.06	26.06
Distanze progressive [m]	11.9	12.6	14.7	17.2	17.9
Distanze parziali [m]		0.7	2.1	2.5	0.7

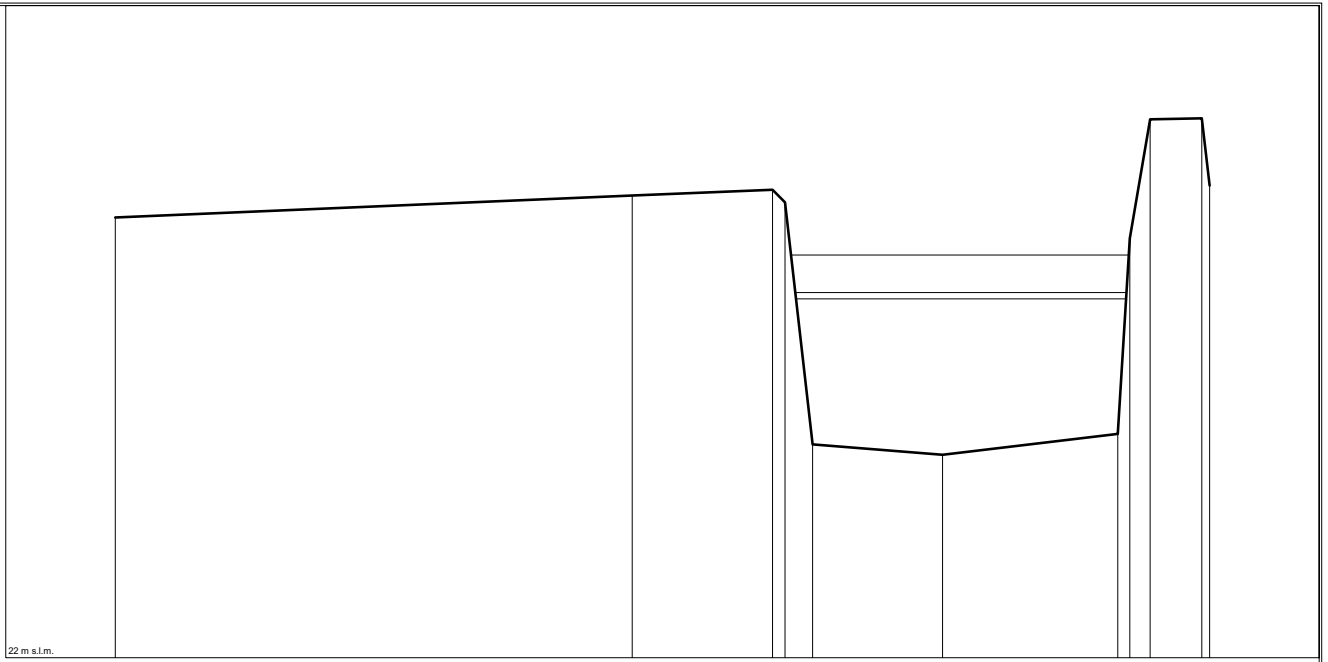


Sezione  
 Livelli idrometrici  
 Q=09.39mc/s H=24.35m s.l.m.  
 Q=10.20mc/s H=24.40m s.l.m.  
 Q=15.08mc/s H=24.67m s.l.m.



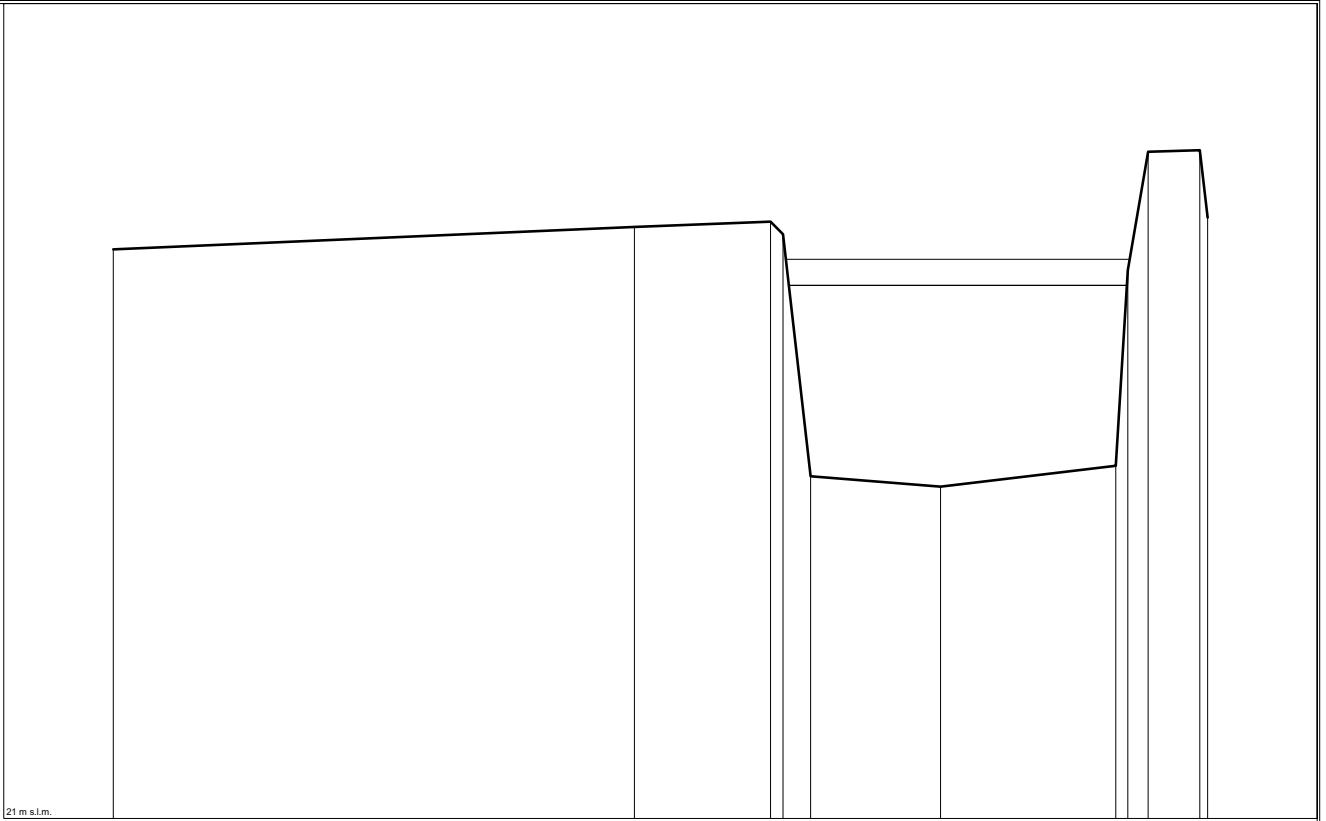
Punti	1	2	3	4	5	6	7	8	9	10
Quote [m s.l.m.]	24.90	25.04	25.07	25.00	23.51	23.45	23.57	24.77	25.50	25.51
Distanze progressive [m]	2.0	8.3	10.1	10.2	10.6	12.2	14.3	14.5	14.7	15.3
Distanze parziali [m]		6.3		1.8	0.3	1.6		2.2	0.2	0.6

Sezione  
 Livelli idrometrici  
 Q=09.40mc/s H=24.24m s.l.m.  
 Q=10.20mc/s H=24.20m s.l.m.  
 Q=15.08mc/s H=24.47m s.l.m.



Punti	1	2	3	4	5	6	7	8	9	10
Quote [m s.l.m.]	24.70	24.85	24.87	24.80	23.31	23.25	23.37	24.57	25.30	25.31
Distanze progressive [m]	2.0	8.3	10.1	10.2	10.6	12.2	14.3	14.5	14.7	15.3
Distanze parziali [m]		6.3		1.7	0.3	1.6		2.2	0.2	0.6

Sezione  
 Livelli idrometrici  
 Q=09.48mc/s H=24.43m s.l.m.  
 Q=10.17mc/s H=24.27m s.l.m.  
 Q=15.06mc/s H=24.27m s.l.m.



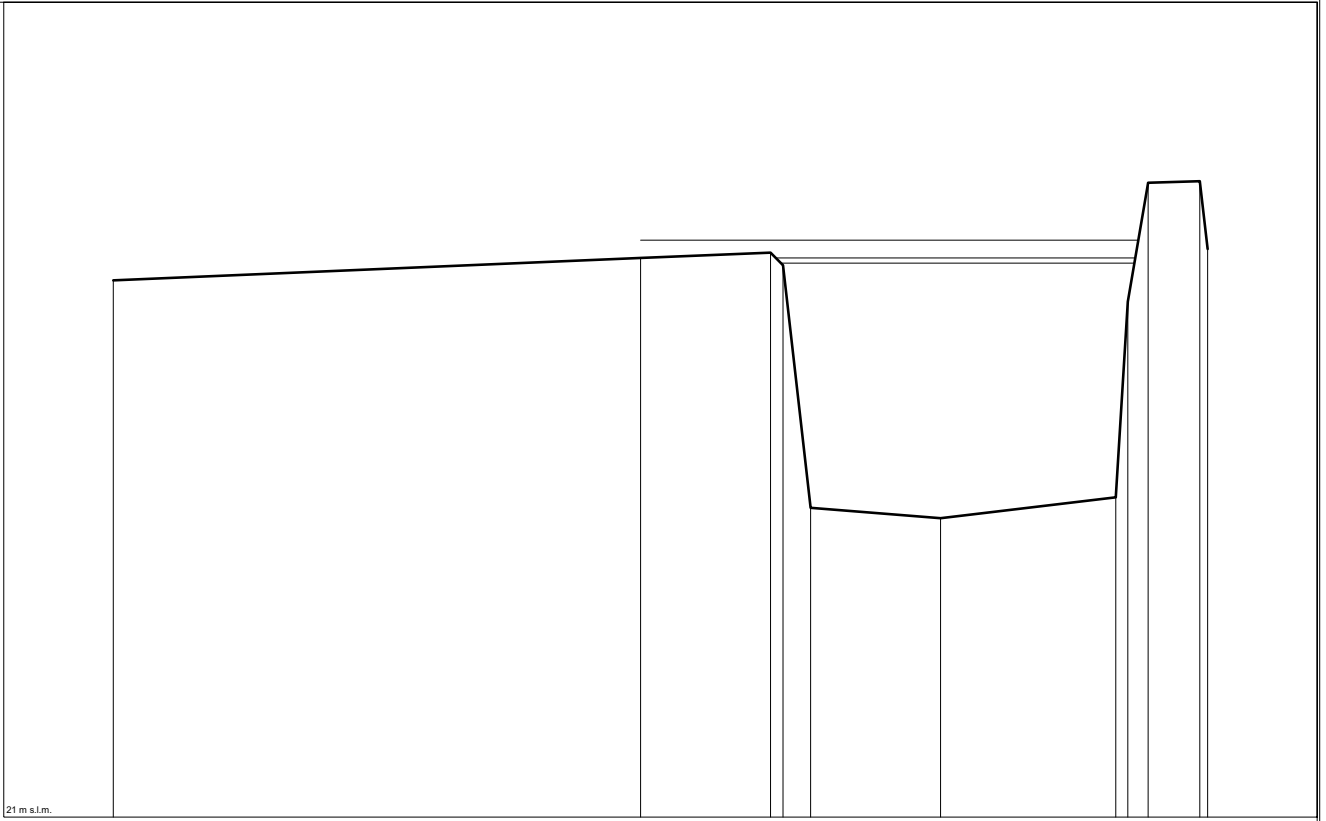
mg0020\_s  
 Sezione n. mg0020\_s

Scala distanze 1:64  
 Scala quote 1:32

21 m s.l.m.

Punti	1	2	3	4	5	6	7	8	9	10
Quote [m s.l.m.]	24.49	24.63	24.66	24.59	23.10	23.04	23.16	24.36	25.09	25.10
Distanze progressive [m]	2.0	8.4	10.1	10.2	10.6	12.2	14.3	14.5	14.7	15.3
Distanze parziali [m]		6.4	1.7	0.3	1.6	2.2	0.2	0.6		

Sezione  
 Livelli idrometrici  
 Q=09.65mc/s H=24.54m s.l.m.  
 Q=10.18mc/s H=24.43m s.l.m.  
 Q=14.99mc/s H=24.40m s.l.m.

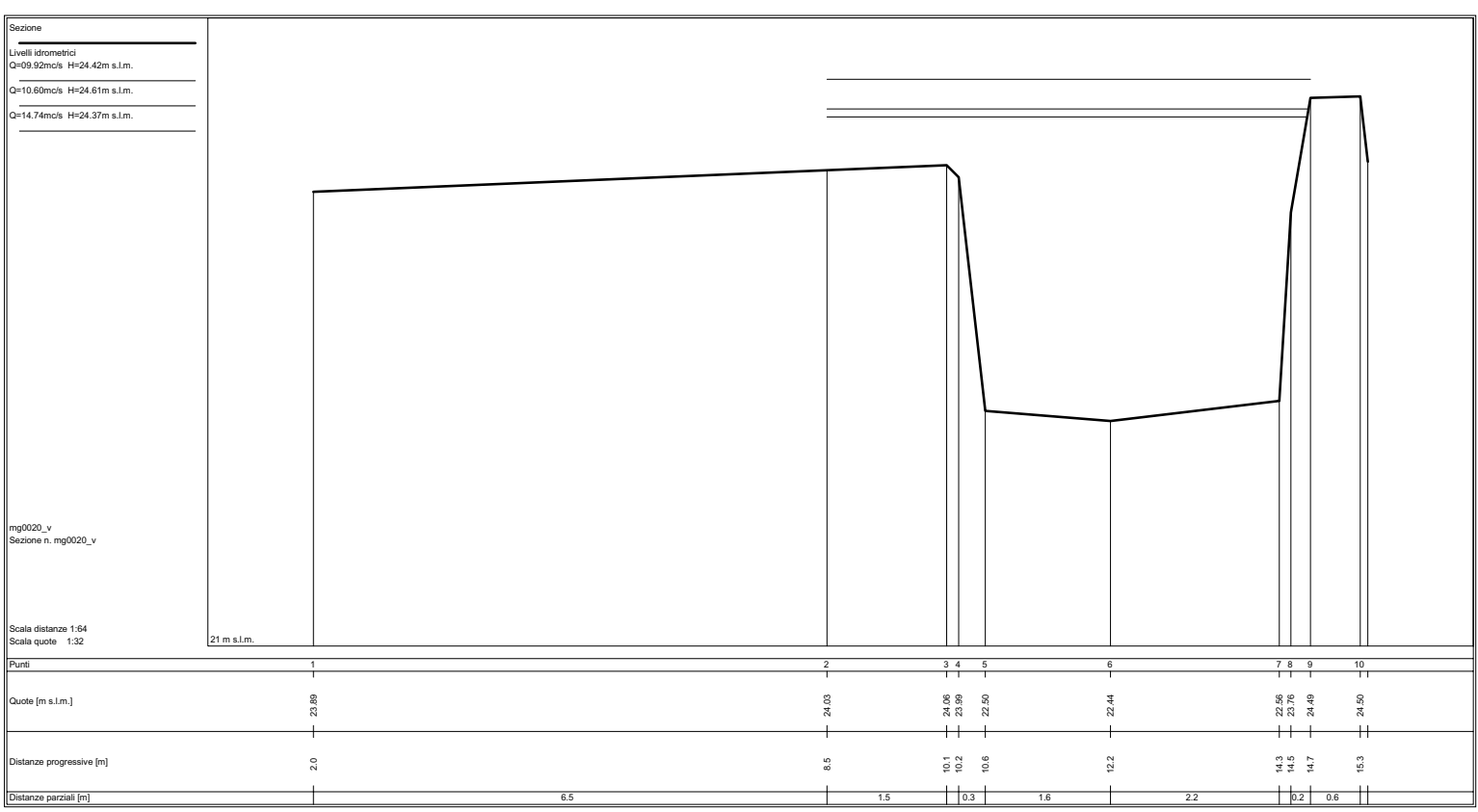
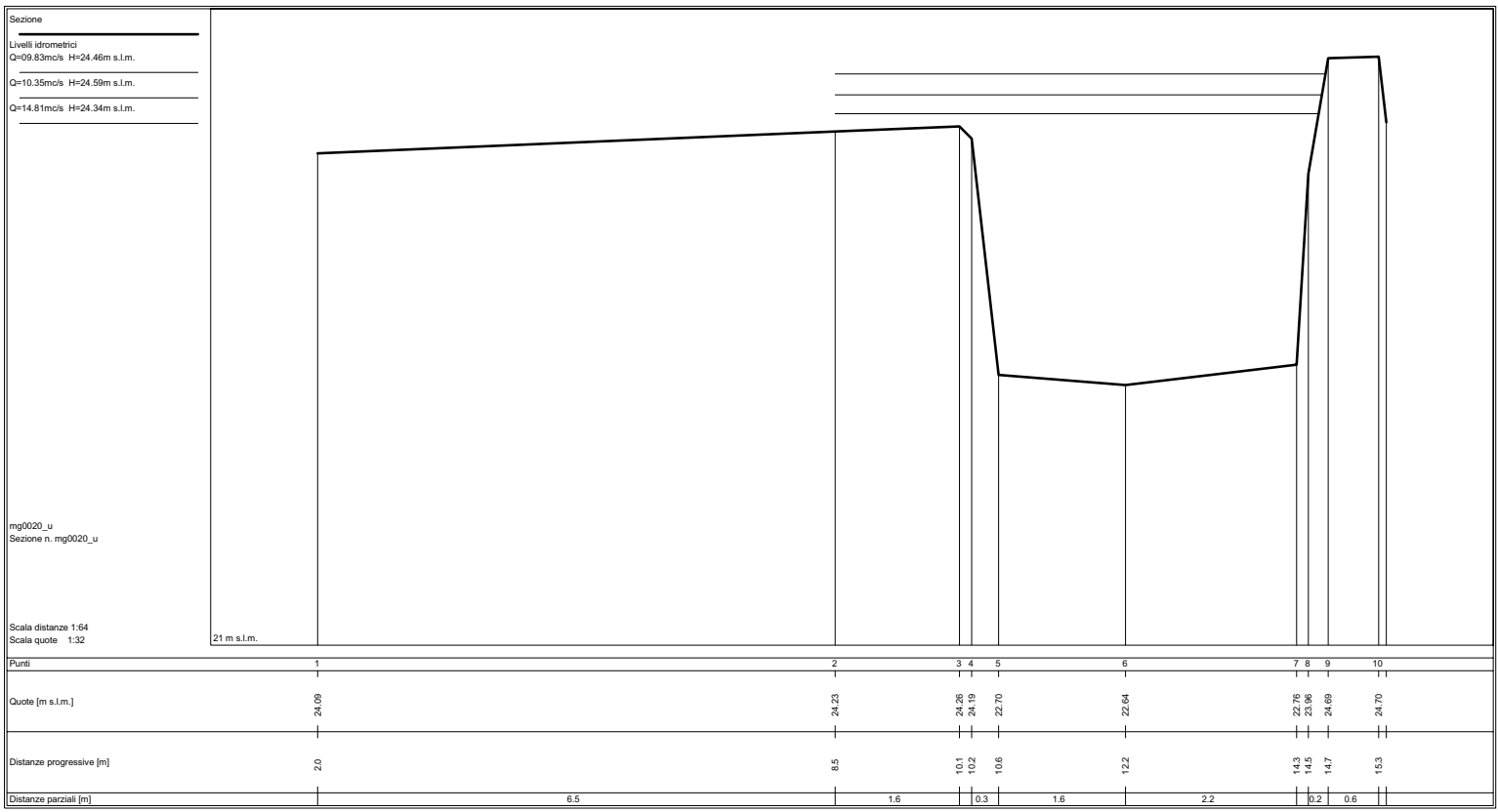


mg0020\_t  
 Sezione n. mg0020\_t

Scala distanze 1:64  
 Scala quote 1:32

21 m s.l.m.

Punti	1	2	3	4	5	6	7	8	9	10
Quote [m s.l.m.]	24.29	24.43	24.46	24.39	22.90	22.84	22.96	24.16	24.89	24.90
Distanze progressive [m]	2.0	8.5	10.1	10.2	10.6	12.2	14.3	14.5	14.7	15.3
Distanze parziali [m]		6.5	1.6	0.3	1.6	2.2	0.2	0.6		



Sezione

---

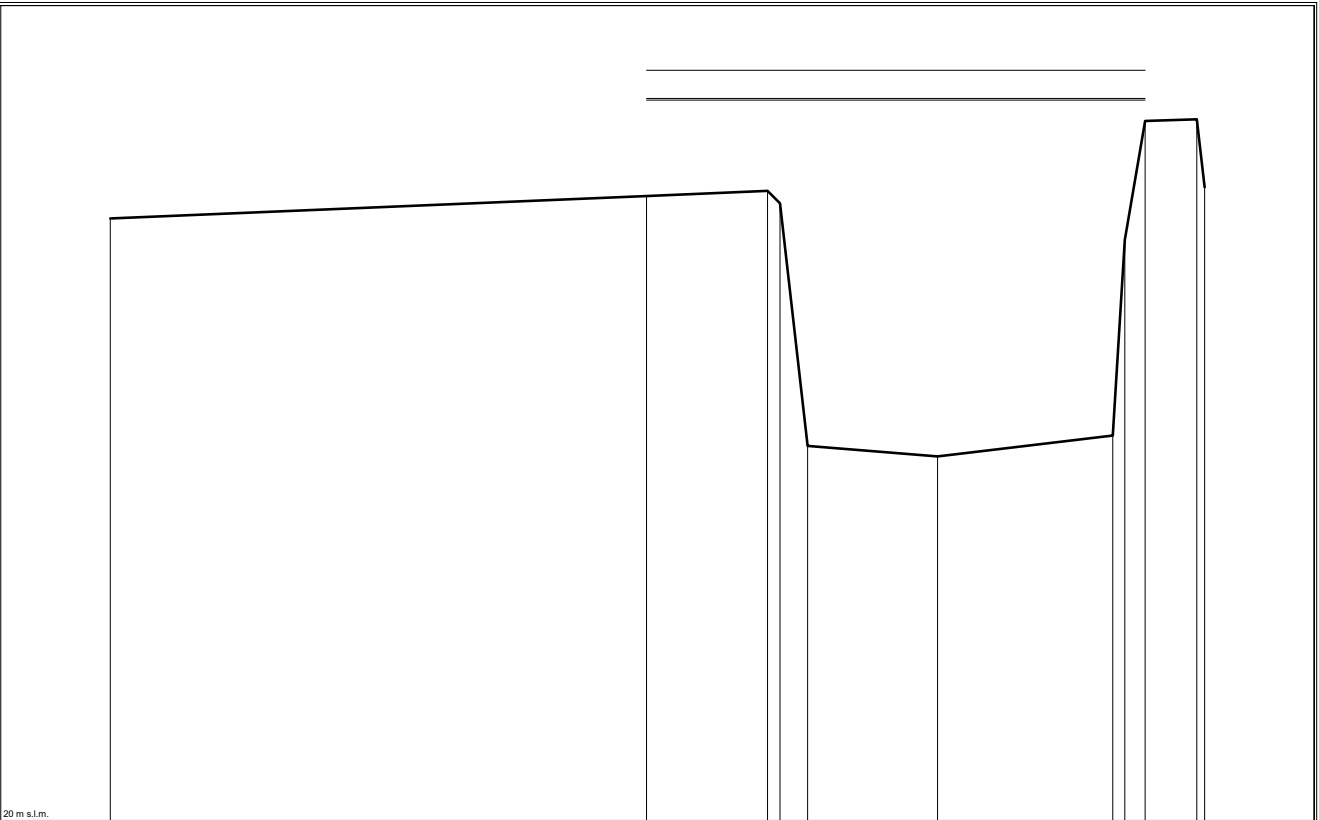
Livelli idrometrici  
 Q=10.00m<sup>3</sup>/s H=24.43m s.l.m.

---

Q=10.86m<sup>3</sup>/s H=24.60m s.l.m.

---

Q=14.05m<sup>3</sup>/s H=24.42m s.l.m.



mg0019\_a  
 Sezione n. mg0019\_a

Scala distanze 1:64  
 Scala quote 1:32

20 m s.l.m.

Punti	1	2	3	4	5	6	7	8	9	10
Quote [m s.l.m.]	23.69	23.83	23.86	23.79	22.30	22.24	22.36	23.66	24.29	24.30
Distanze progressive [m]	2.0	8.6	10.1	10.2	10.6	12.2	14.3	14.5	14.7	15.3
Distanze parziali [m]		6.6	1.5	0.3	1.6	2.2	0.2	0.6		

Sezione

---

Ponte

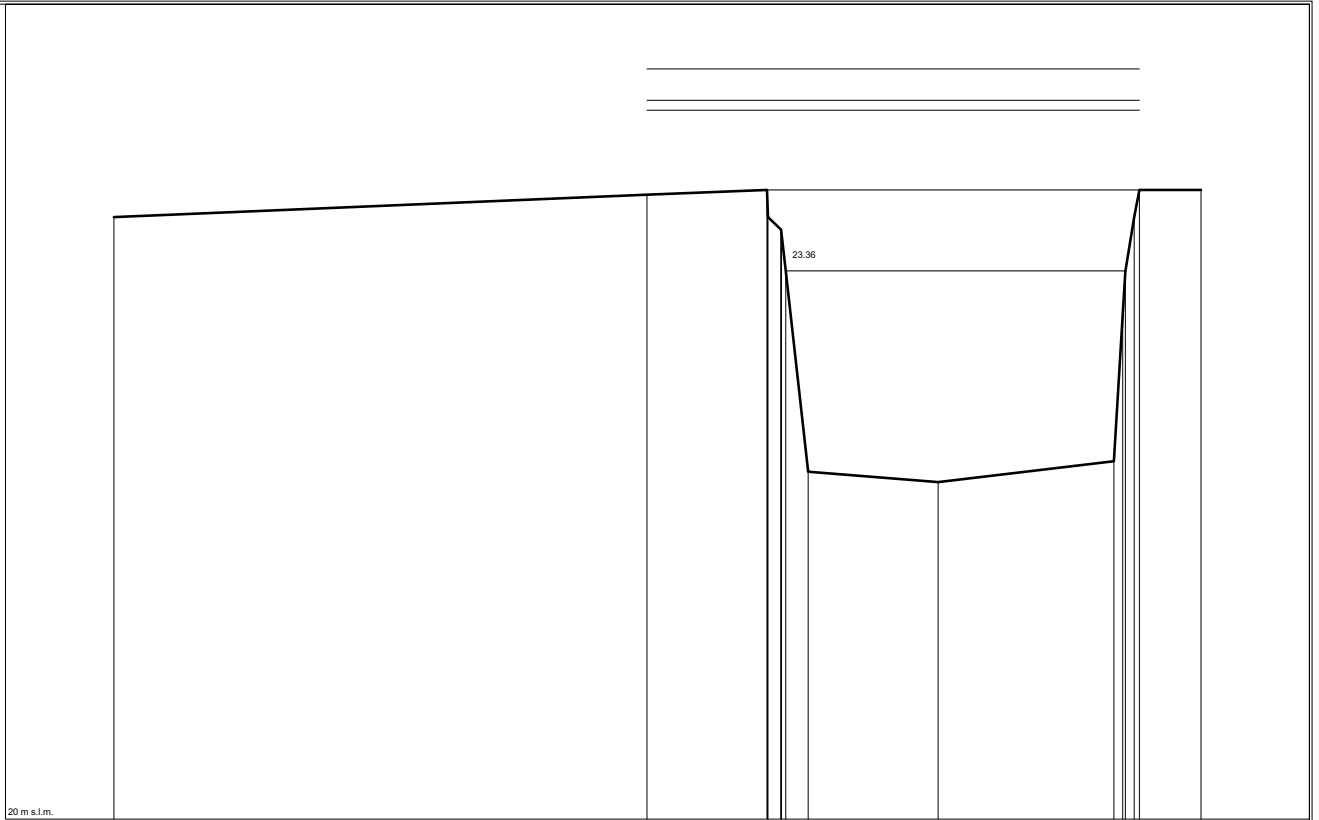
Livelli idrometrici  
 Q=10.03m<sup>3</sup>/s H=24.41m s.l.m.

---

Q=10.91m<sup>3</sup>/s H=24.60m s.l.m.

---

Q=14.06m<sup>3</sup>/s H=24.35m s.l.m.



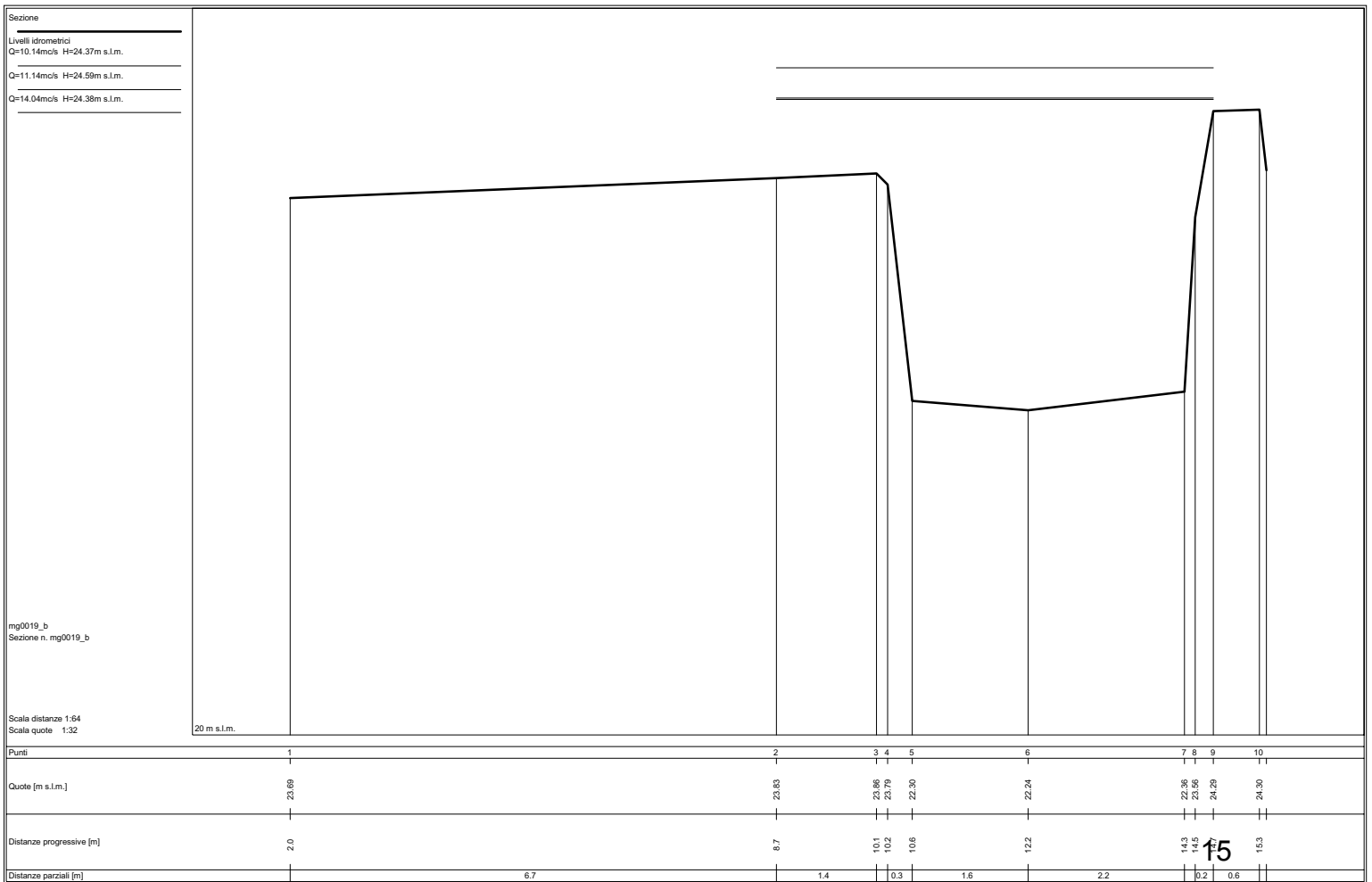
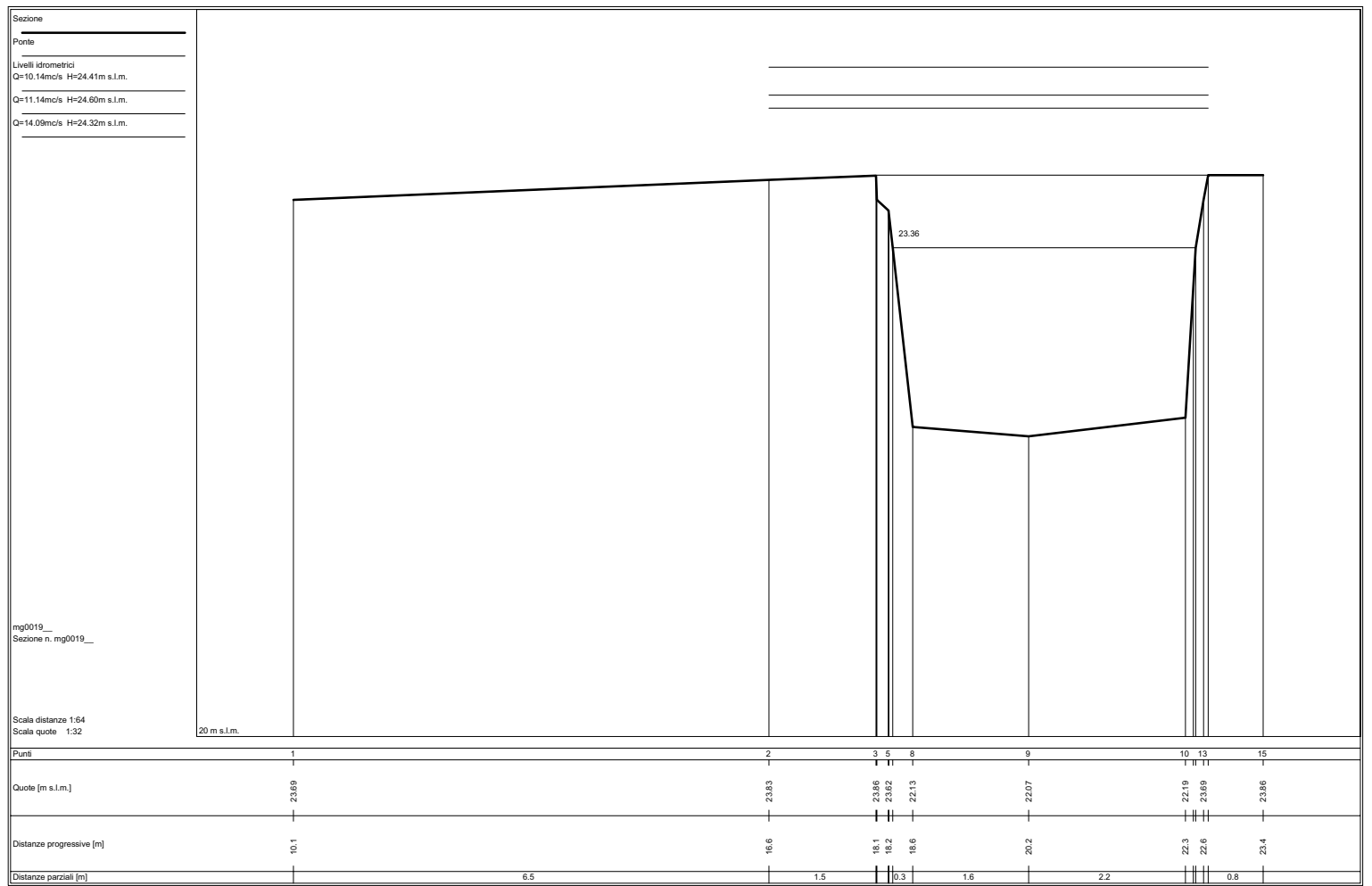
mg0019\_1  
 Sezione n. mg0019\_1

Scala distanze 1:64  
 Scala quote 1:32

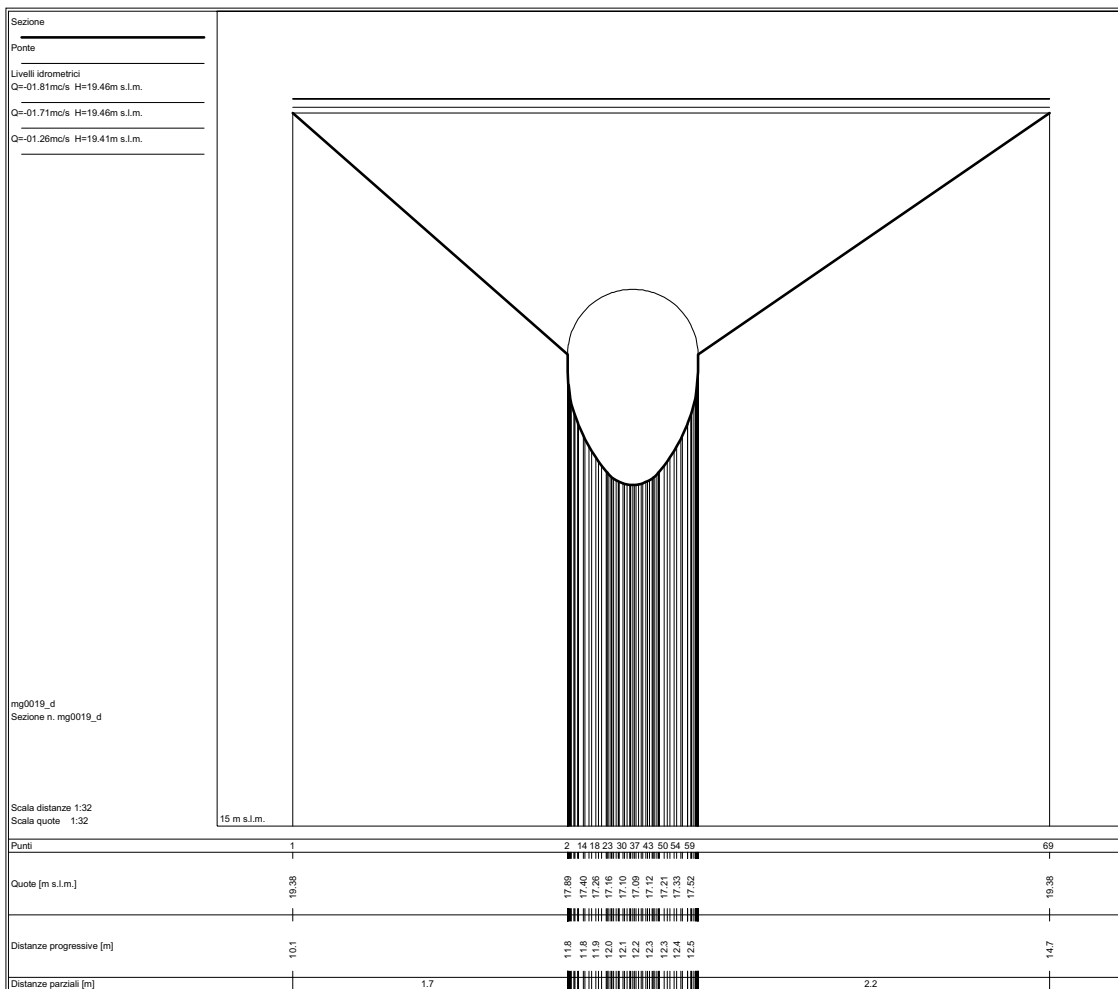
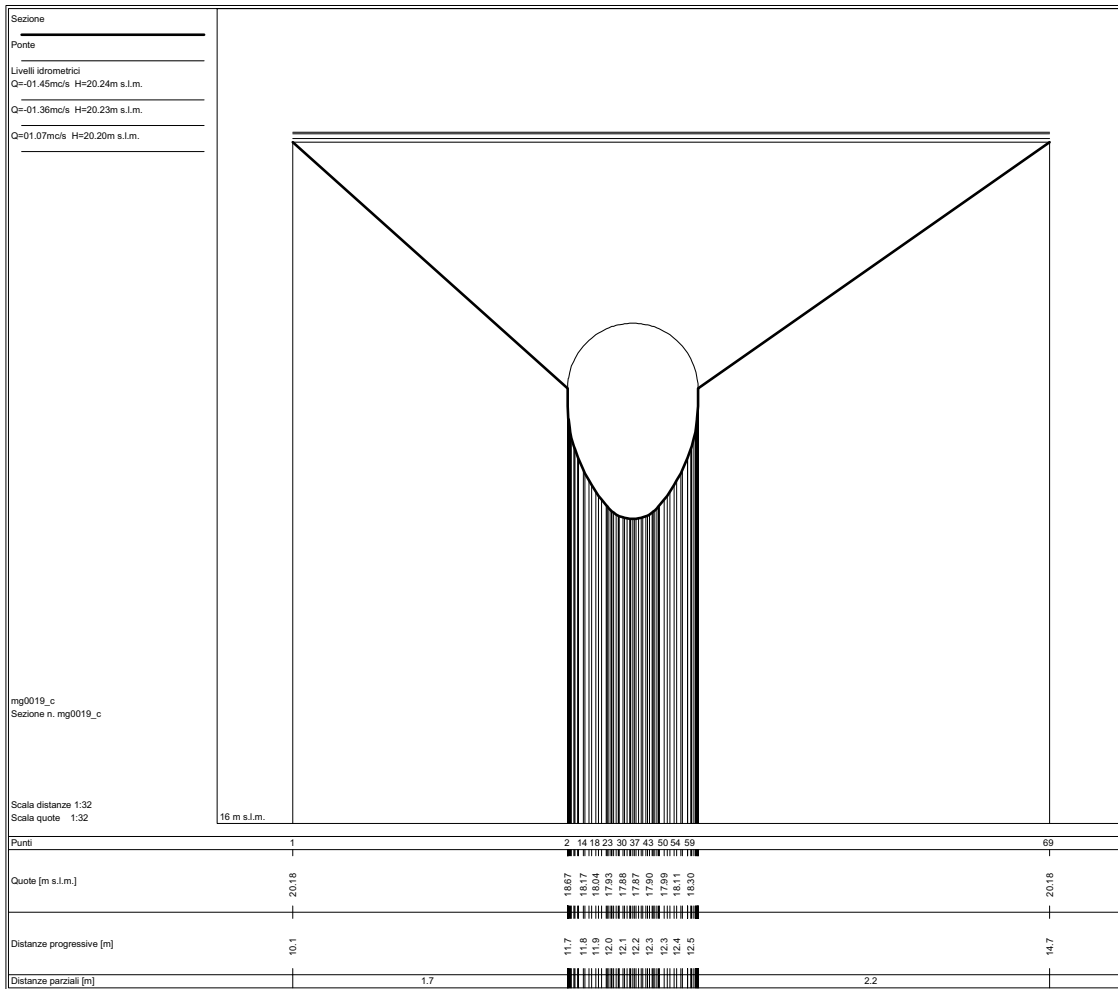
20 m s.l.m.

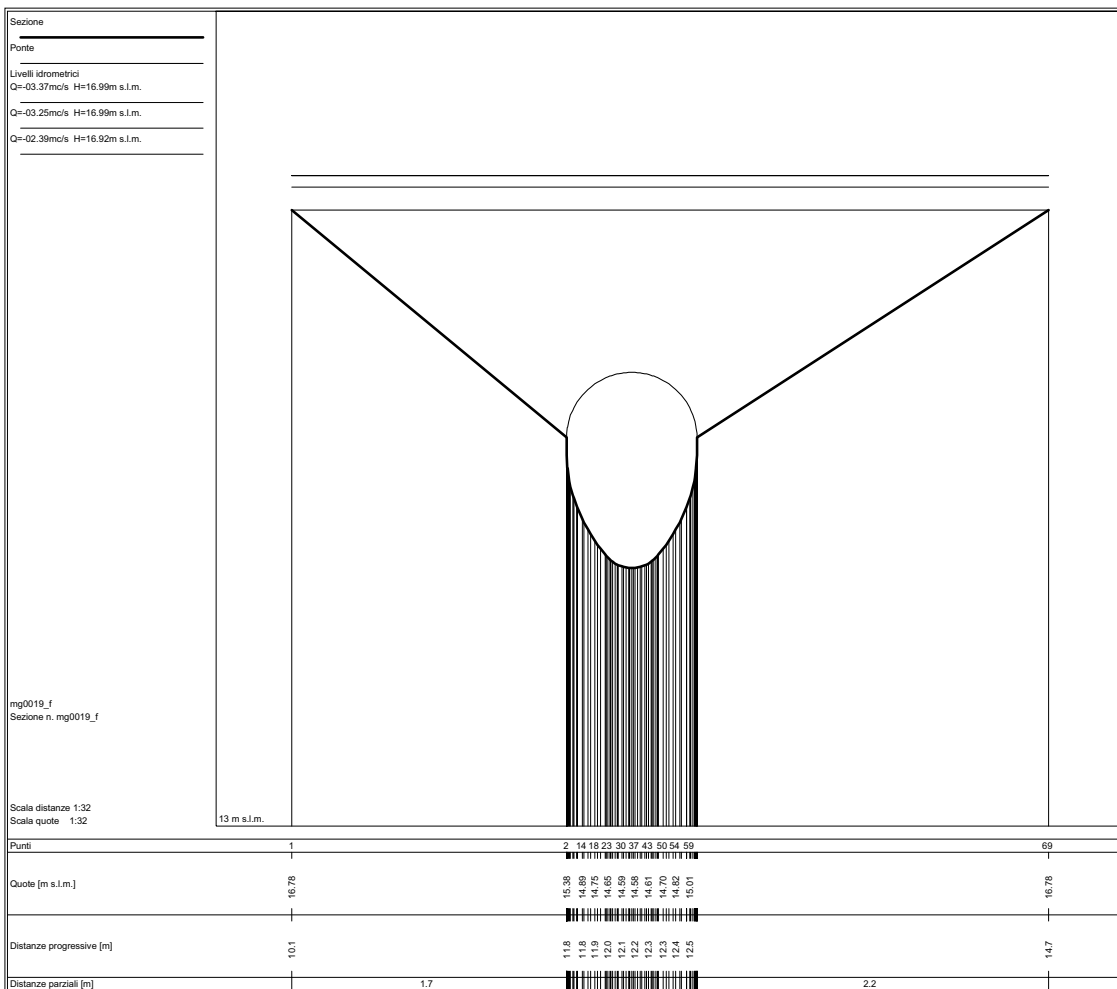
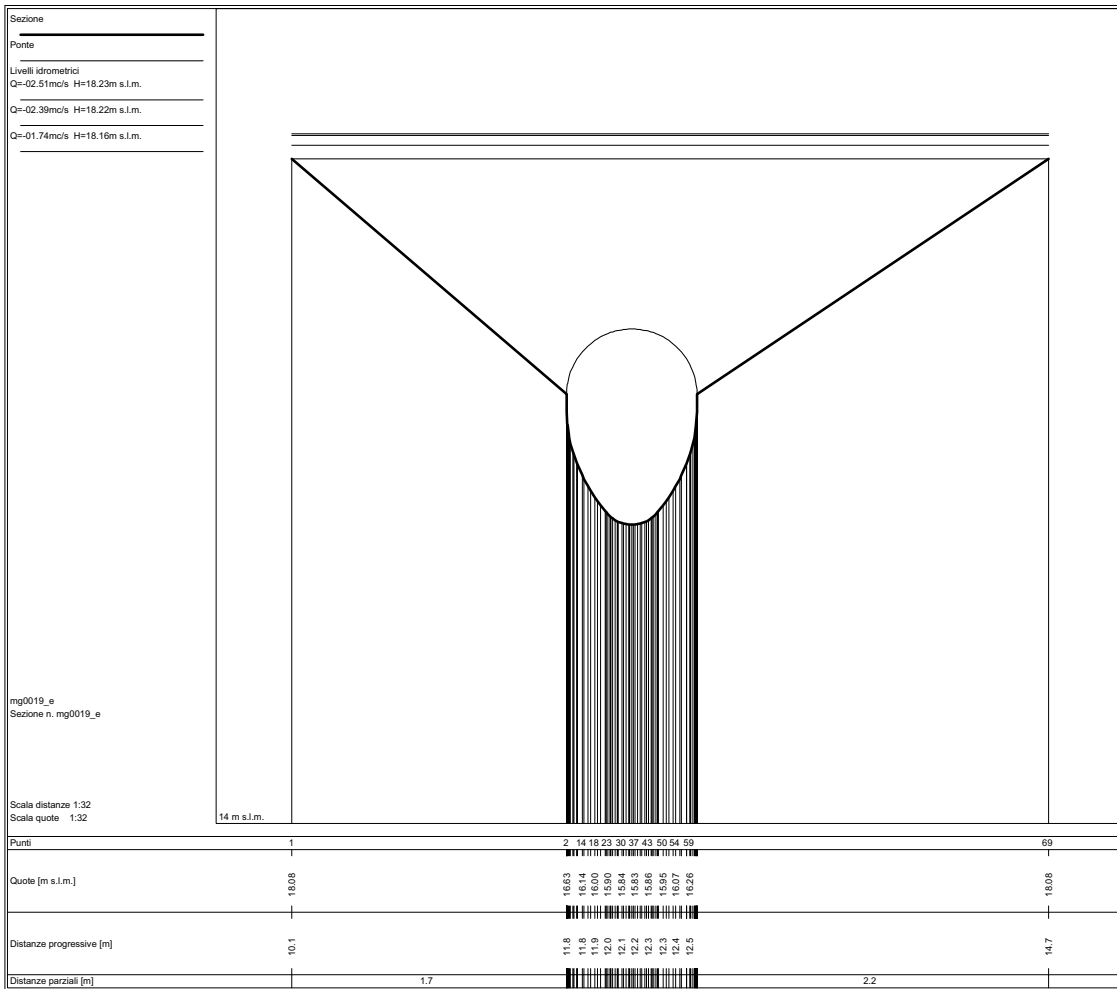
Punti	1	2	3	5	8	9	10	13	15
Quote [m s.l.m.]	23.69	23.83	23.86	23.62	22.13	22.07	22.19	23.69	23.86
Distanze progressive [m]	2.0	8.6	10.0	10.2	10.6	12.2	14.3	14.6	15.4
Distanze parziali [m]		6.5	1.5	0.3	1.6	2.2	0.8		

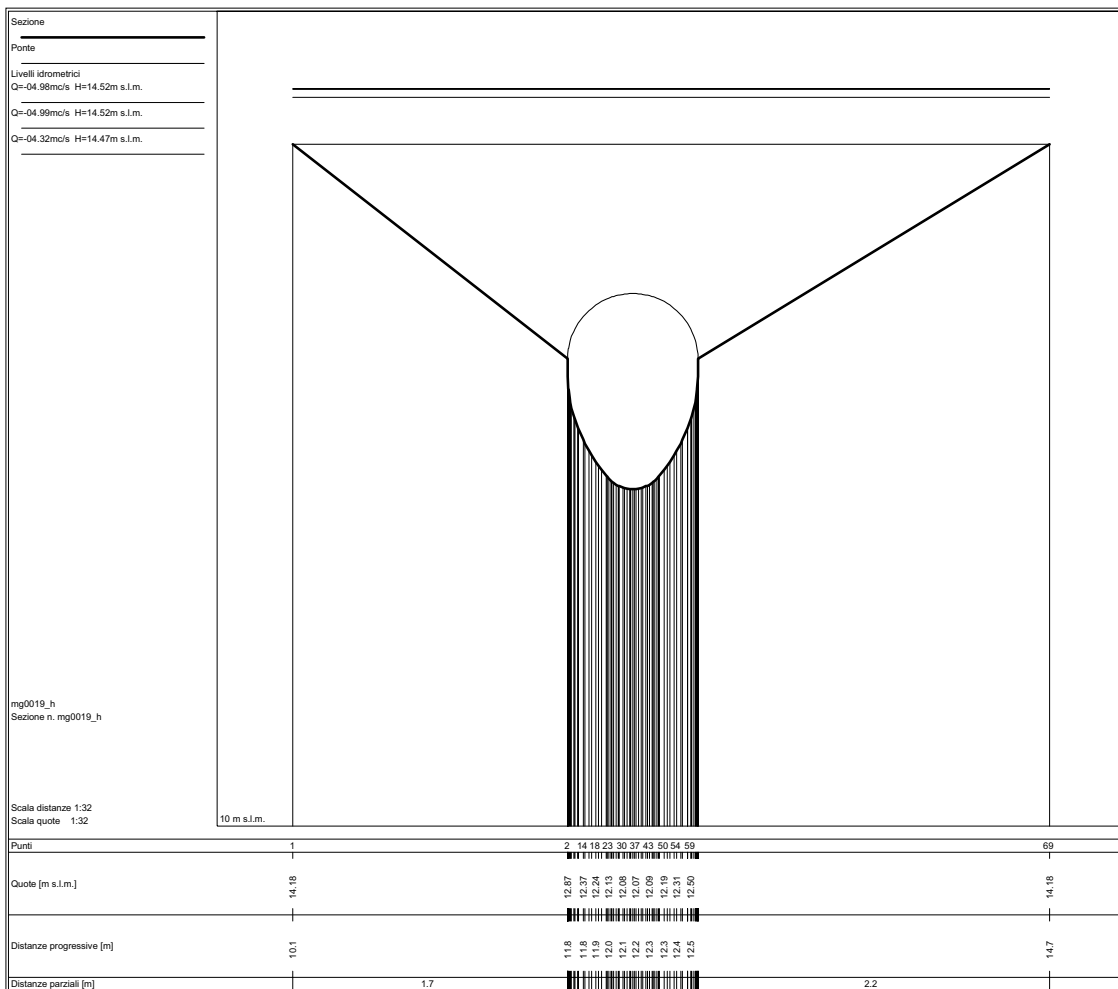
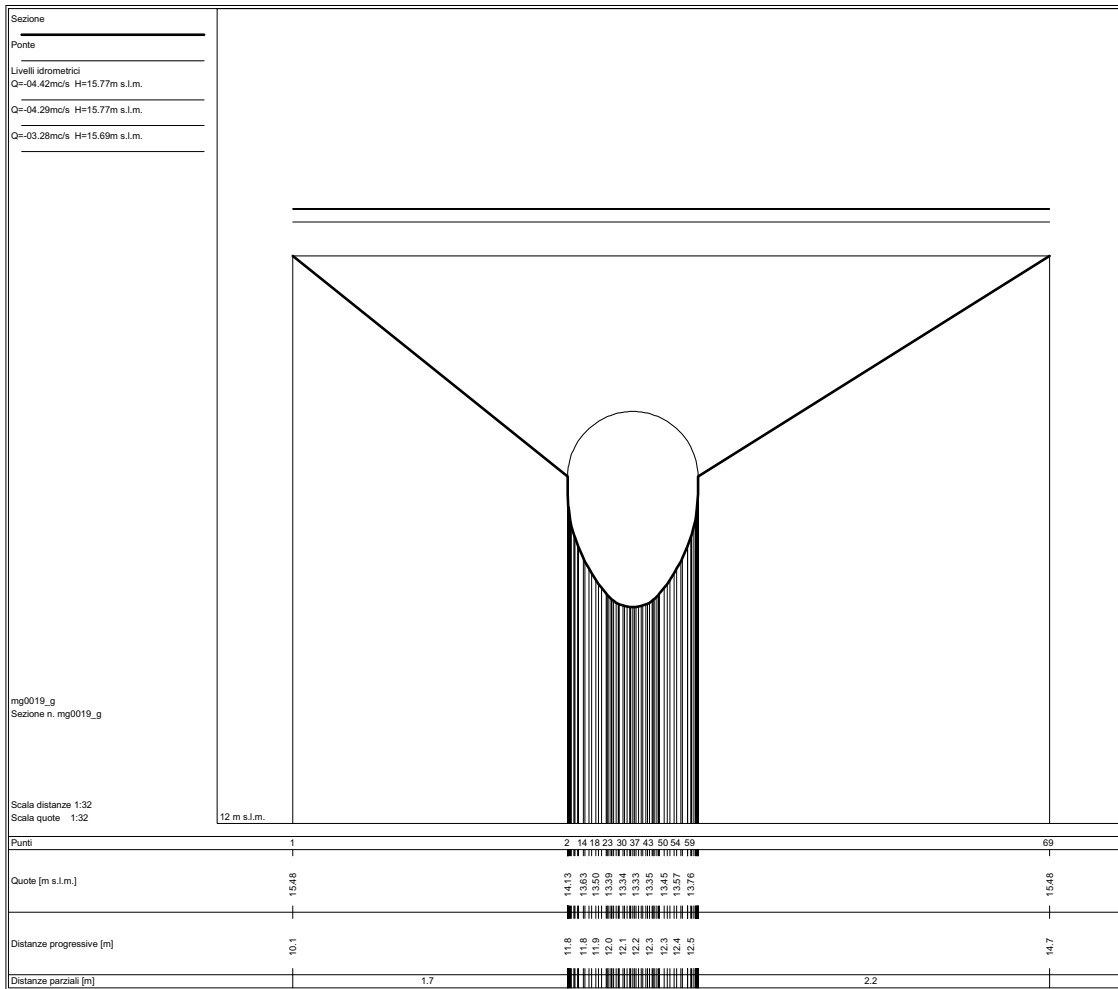




## **FOSSO MAGLIANO – RAMO 2**







Sezione

---

Ponte

---

Livelli idrometrici

Q=05.00mc/s H=13.17m s.l.m.

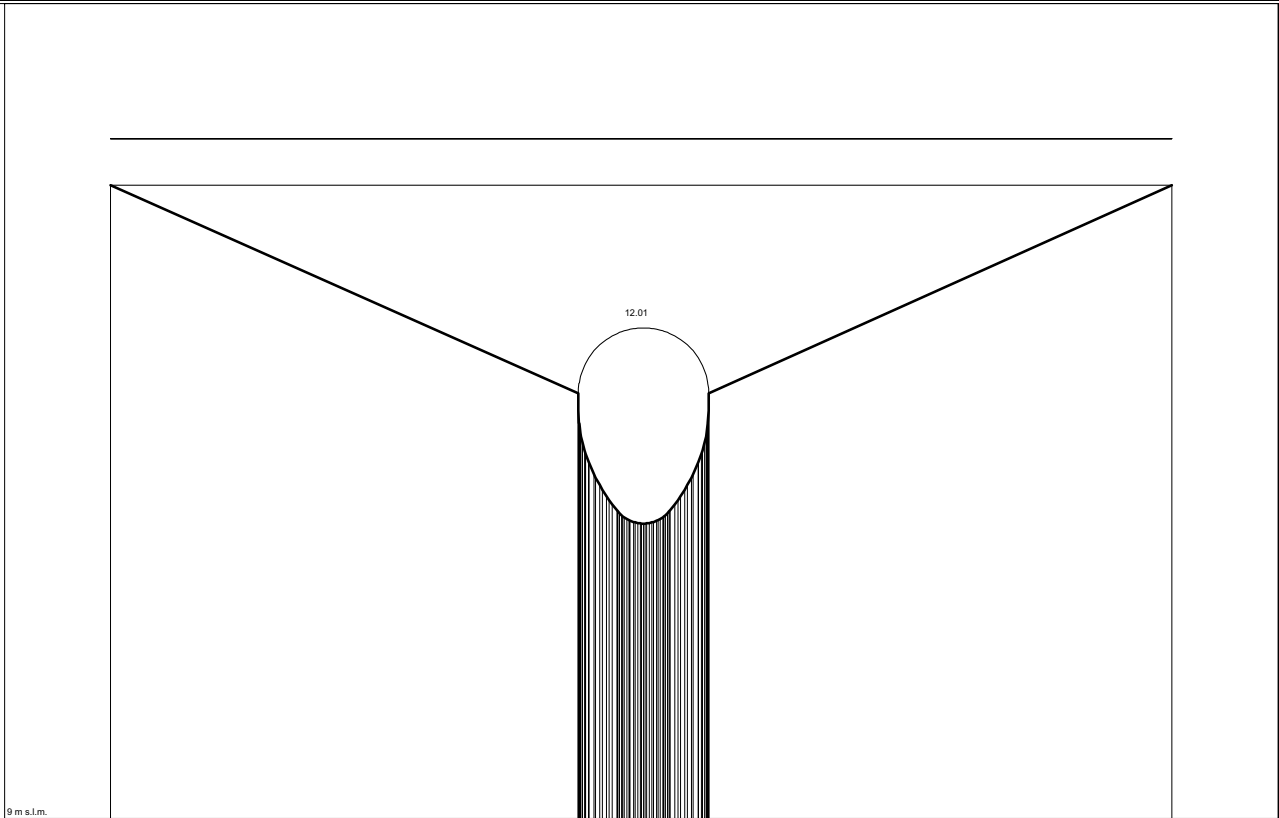
---

Q=05.00mc/s H=13.17m s.l.m.

---

Q=04.98mc/s H=13.17m s.l.m.

---



mg0019\_i  
Sezione n. mg0019\_i

Scala distanze 1:32  
Scala quote 1:32

Punti	1	2	14	18	23	30	37	43	50	54	59	69
Quote [m s.l.m.]	12.89	11.61	6.1	11.11	10.98	10.87	10.82	10.81	10.80	10.79	11.24	12.89
Distanze progressive [m]	3.1	6.0	6.1	6.2	6.3	6.4	6.5	6.6	6.6	6.7	9.6	
Distanze parziali [m]		2.9									2.8	

Sezione

---

Ponte

---

Livelli idrometrici

Q=05.00mc/s H=11.87m s.l.m.

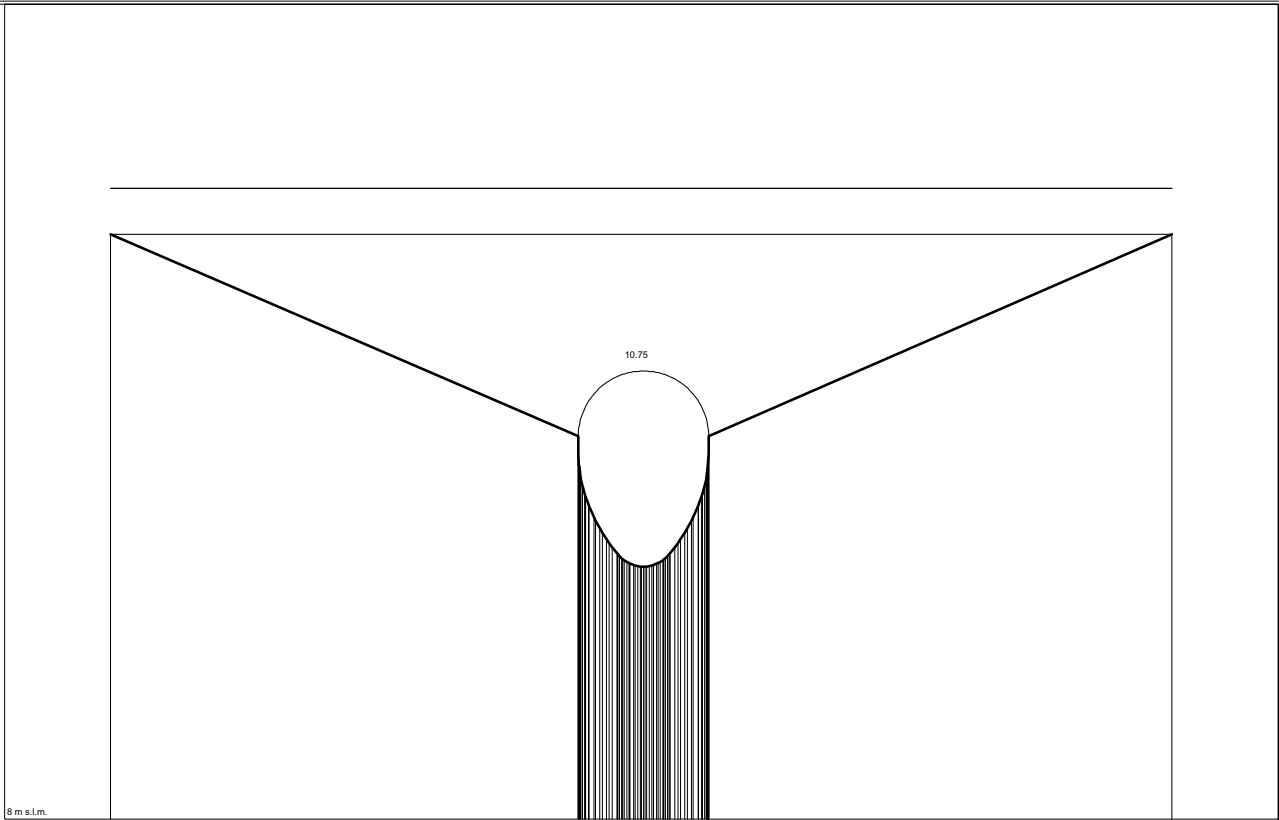
---

Q=05.00mc/s H=11.87m s.l.m.

---

Q=05.00mc/s H=11.87m s.l.m.

---

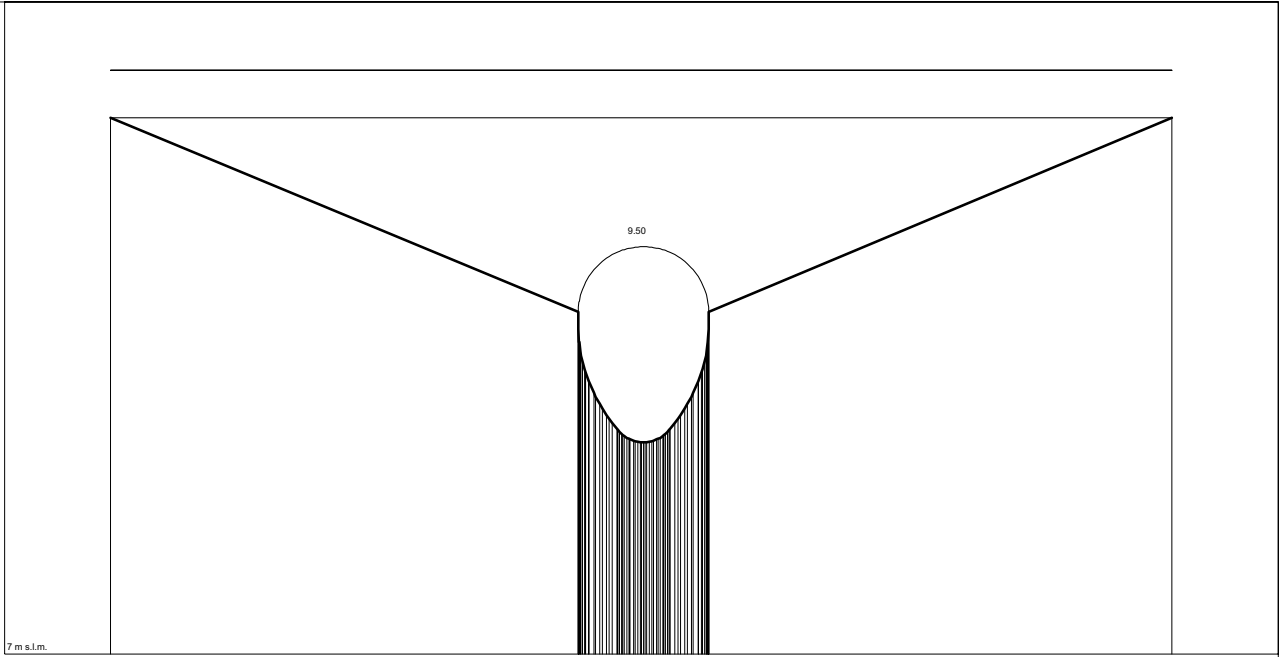


mg0019\_i  
Sezione n. mg0019\_i

Scala distanze 1:32  
Scala quote 1:32

Punti	1	2	14	18	23	30	37	43	50	54	59	69
Quote [m s.l.m.]	11.59	10.35	6.1	9.85	9.72	9.61	9.56	9.55	9.54	9.53	9.98	11.59
Distanze progressive [m]	3.1	6.0	6.1	6.2	6.3	6.4	6.5	6.6	6.6	6.7	9.6	
Distanze parziali [m]		2.9									2.8	

Sezione  
 Ponte  
 Livelli idrometrici  
 Q=05.00mc/s H=10.58m s.l.m.  
 Q=05.00mc/s H=10.58m s.l.m.  
 Q=05.00mc/s H=10.58m s.l.m.

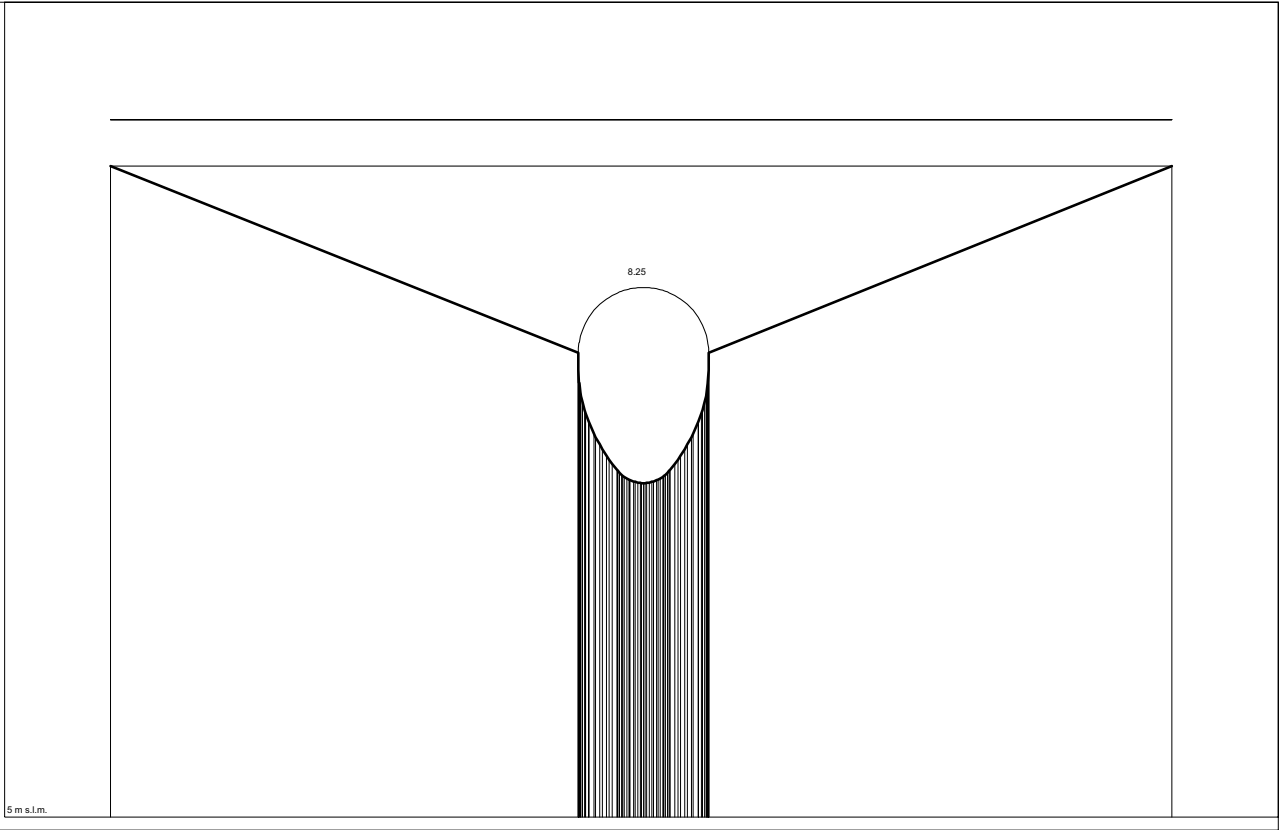


mg0019\_m  
 Sezione n. mg0019\_m

Scala distanze 1:32  
 Scala quote 1:32

Punti	1	2	14	18	23	30	37	43	50	54	59	69	
Quote [m s.l.m.]	10.29	9.10	8.60	8.47	8.36	8.31	8.30	8.29	8.28	8.27	8.26	8.25	10.29
Distanze progressive [m]	3.1	6.0	6.1	6.1	6.2	6.3	6.4	6.4	6.5	6.6	6.6	6.7	9.6
Distanze parziali [m]		2.9											2.8

Sezione  
 Ponte  
 Livelli idrometrici  
 Q=05.00mc/s H=9.28m s.l.m.  
 Q=05.00mc/s H=9.28m s.l.m.  
 Q=05.00mc/s H=9.28m s.l.m.

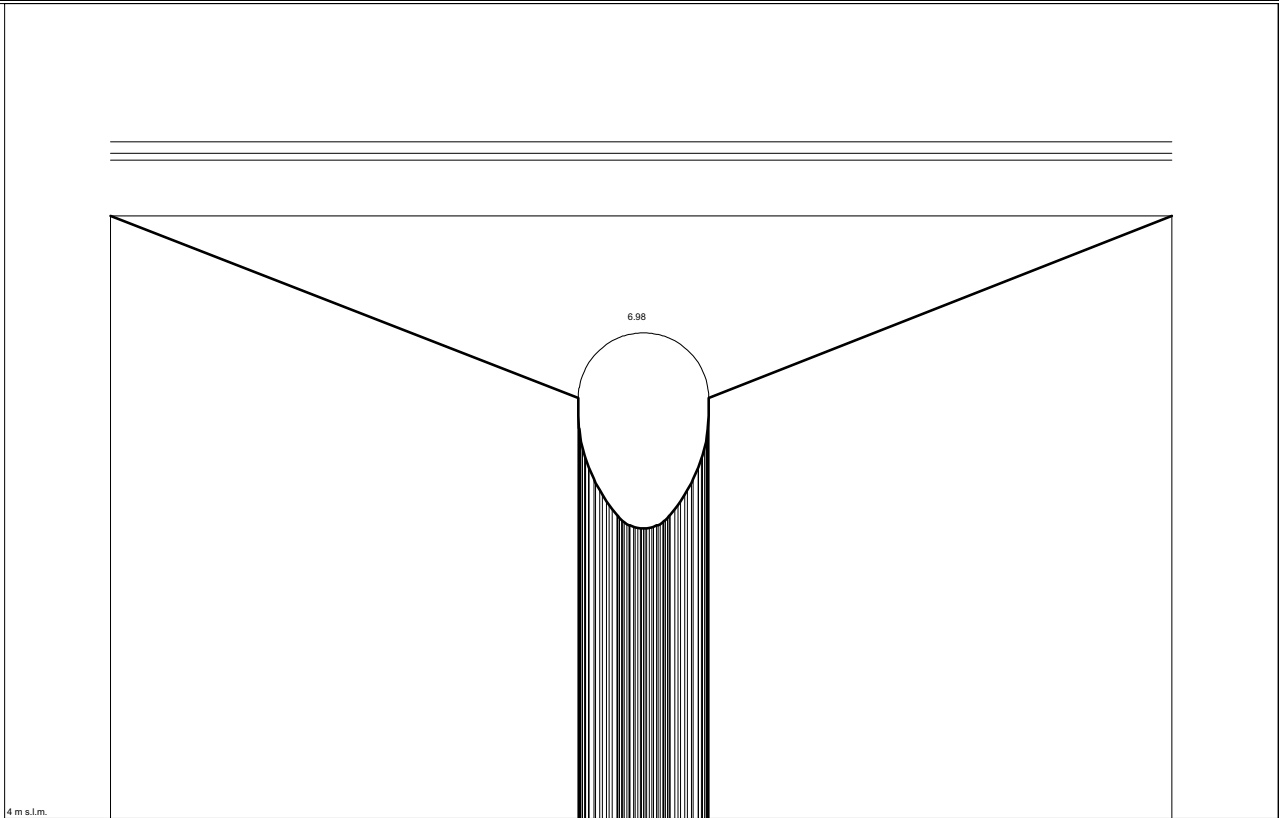


mg0019\_n  
 Sezione n. mg0019\_n

Scala distanze 1:32  
 Scala quote 1:32

Punti	1	2	14	18	23	30	37	43	50	54	59	69	
Quote [m s.l.m.]	8.99	7.85	7.35	7.22	7.11	7.06	7.05	7.04	7.03	7.02	7.01	7.48	8.99
Distanze progressive [m]	3.1	6.0	6.1	6.1	6.2	6.3	6.4	6.4	6.5	6.6	6.6	6.7	9.6
Distanze parziali [m]		2.9											2.8

Sezione  
 Ponte  
 Livelli idrometrici  
 Q=06.20mc/s H=8.04m s.l.m.  
 Q=06.96mc/s H=8.08m s.l.m.  
 Q=08.42mc/s H=8.15m s.l.m.

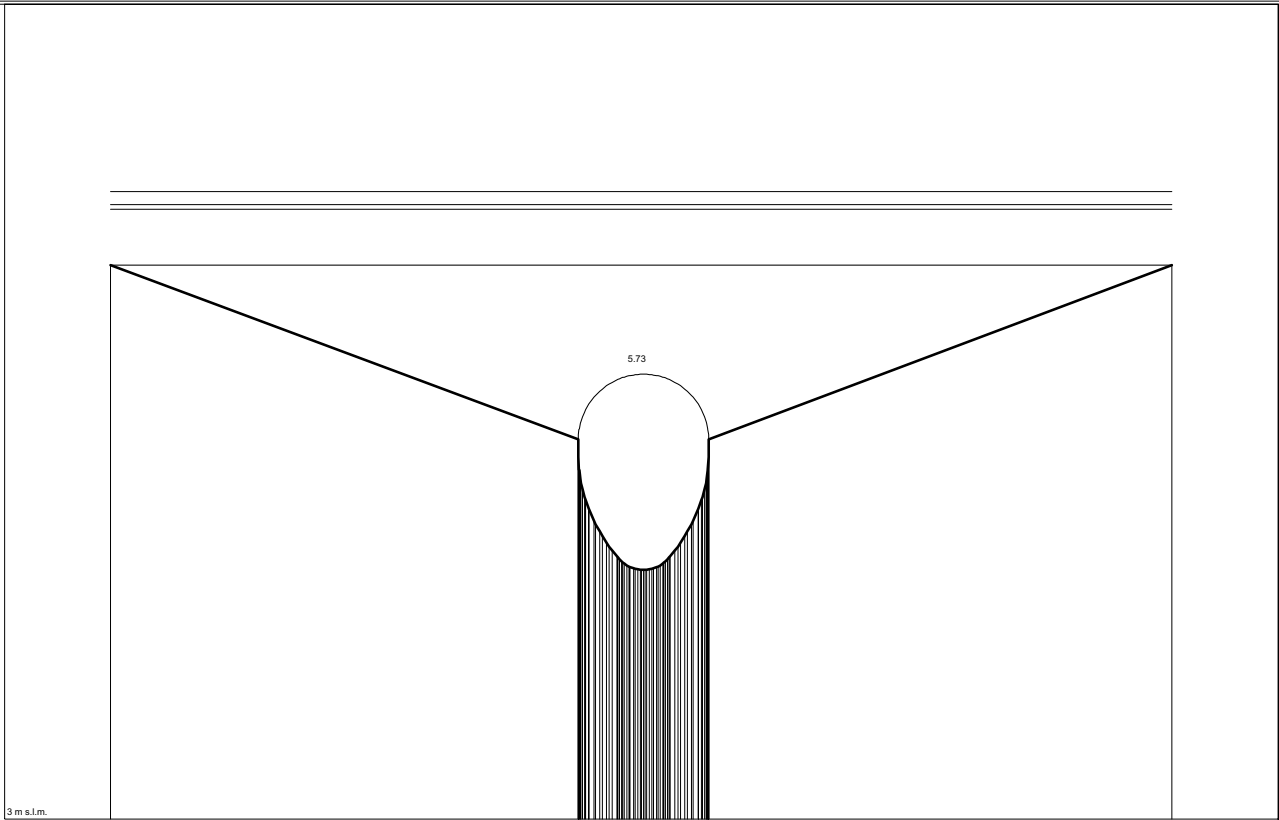


mg0019\_o  
 Sezione n. mg0019\_o

Scala distanze 1:32  
 Scala quote 1:32

Punti	1	2	14	18	23	30	37	43	50	54	59	69	
Quote [m s.l.m.]	7.70	6.58	6.1	6.08	5.95	5.84	5.79	5.78	5.6	5.50	6.02	6.21	7.70
Distanze progressive [m]	3.1	6.0	6.1	6.1	6.2	6.3	6.4	6.4	6.6	6.6	6.8	6.7	9.6
Distanze parziali [m]			2.9								2.8		

Sezione  
 Ponte  
 Livelli idrometrici  
 Q=05.97mc/s H=6.74m s.l.m.  
 Q=06.60mc/s H=6.77m s.l.m.  
 Q=08.46mc/s H=6.85m s.l.m.



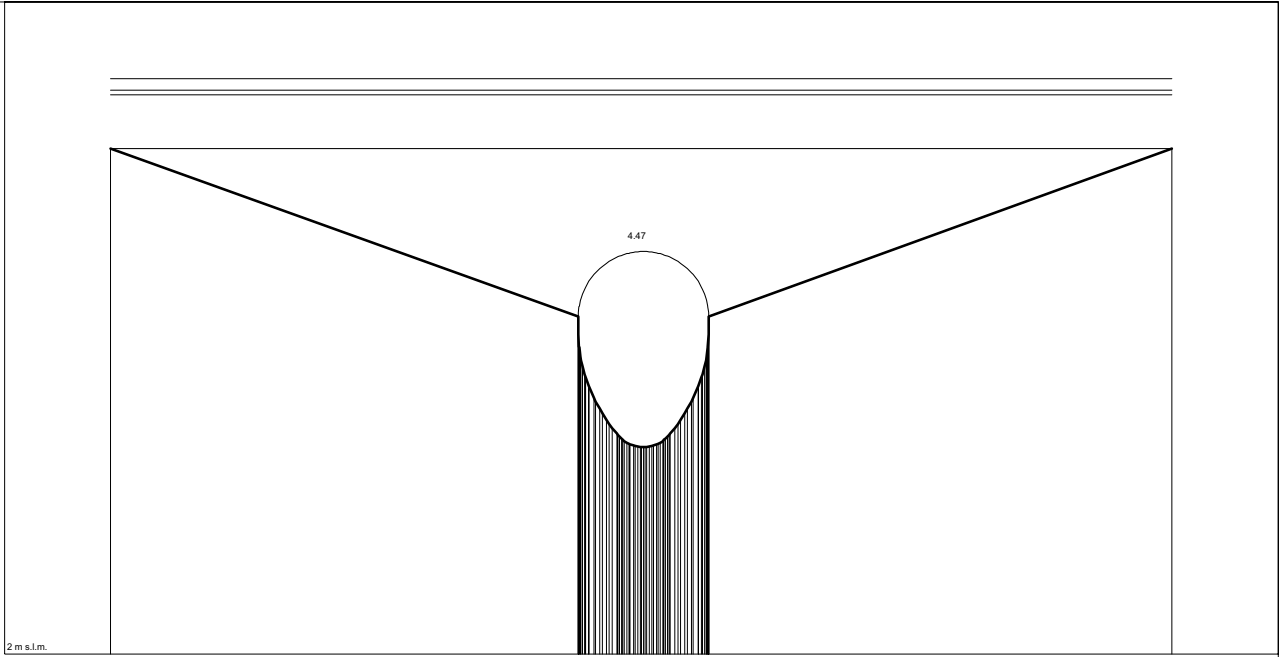
mg0019\_p  
 Sezione n. mg0019\_p

Scala distanze 1:32  
 Scala quote 1:32

Punti	1	2	14	18	23	30	37	43	50	54	59	69	
Quote [m s.l.m.]	6.40	5.33	4.83	4.70	4.59	4.54	4.53	4.35	4.25	4.85	4.77	4.96	6.40
Distanze progressive [m]	3.1	6.0	6.1	6.2	6.2	6.3	6.4	6.4	6.6	6.6	6.7	6.7	9.6
Distanze parziali [m]			2.9								2.8		

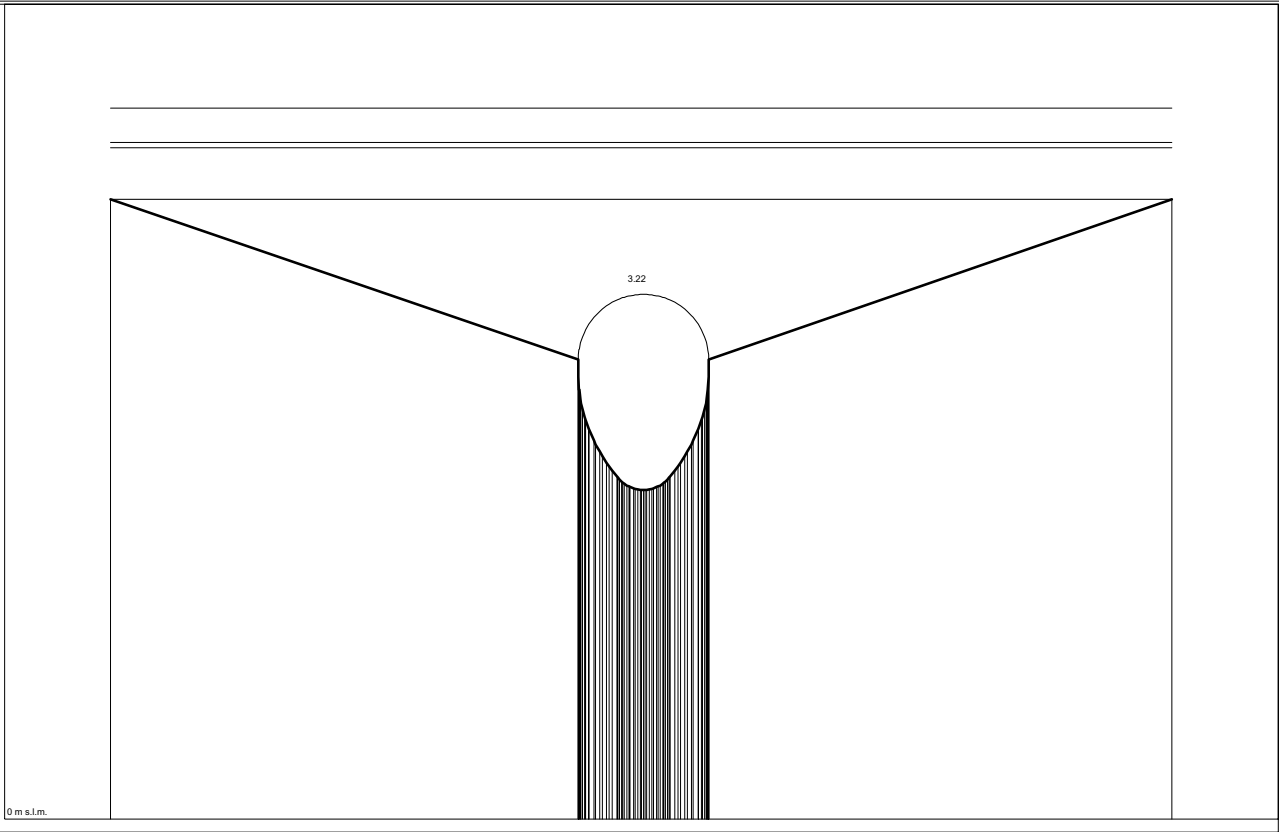


Sezione  
 Ponte  
 Livelli idrometrici  
 Q=05.78mc/s H=5.43m s.l.m.  
 Q=06.30mc/s H=5.46m s.l.m.  
 Q=07.84mc/s H=5.53m s.l.m.



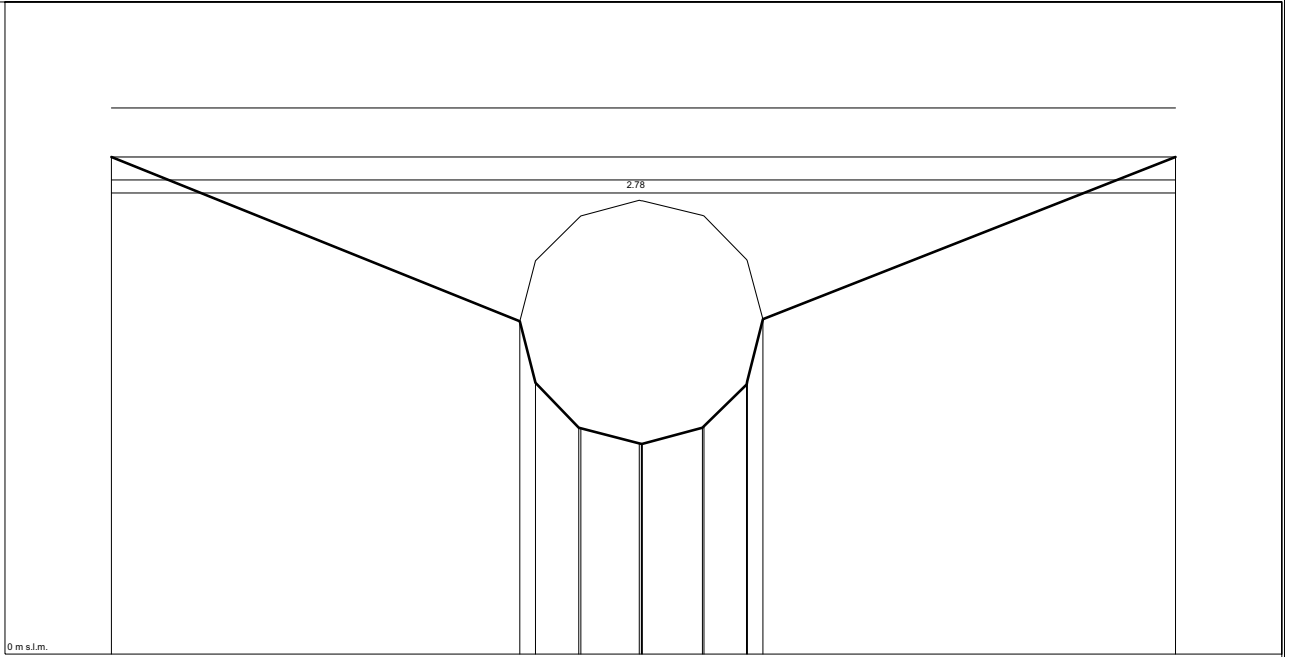
Punti	1	2	14	18	23	30	37	43	50	54	59	69
Quote [m s.l.m.]	5.10	4.07	3.57	3.44	3.33	3.28	3.27	3.30	3.51	3.70	5.10	
Distanze progressive [m]	3.1	6.0	6.1	6.1	6.2	6.3	6.4	6.6	6.6	6.7	9.6	
Distanze parziali [m]		2.9								2.8		

Sezione  
 Ponte  
 Livelli idrometrici  
 Q=05.62mc/s H=4.12m s.l.m.  
 Q=06.05mc/s H=4.15m s.l.m.  
 Q=08.06mc/s H=4.36m s.l.m.



Punti	1	2	14	18	23	30	37	43	50	54	59	69
Quote [m s.l.m.]	3.80	2.82	2.32	2.19	2.08	2.03	2.02	2.14	2.26	2.45	3.80	
Distanze progressive [m]	3.1	6.0	6.1	6.1	6.2	6.3	6.4	6.6	6.6	6.7	9.6	
Distanze parziali [m]		2.9								2.8		

Sezione  
 Ponte  
 Livelli idrometrici  
 Q=05.55mc/s H=2.83m s.l.m.  
 Q=05.95mc/s H=2.91m s.l.m.  
 Q=08.28mc/s H=3.35m s.l.m.

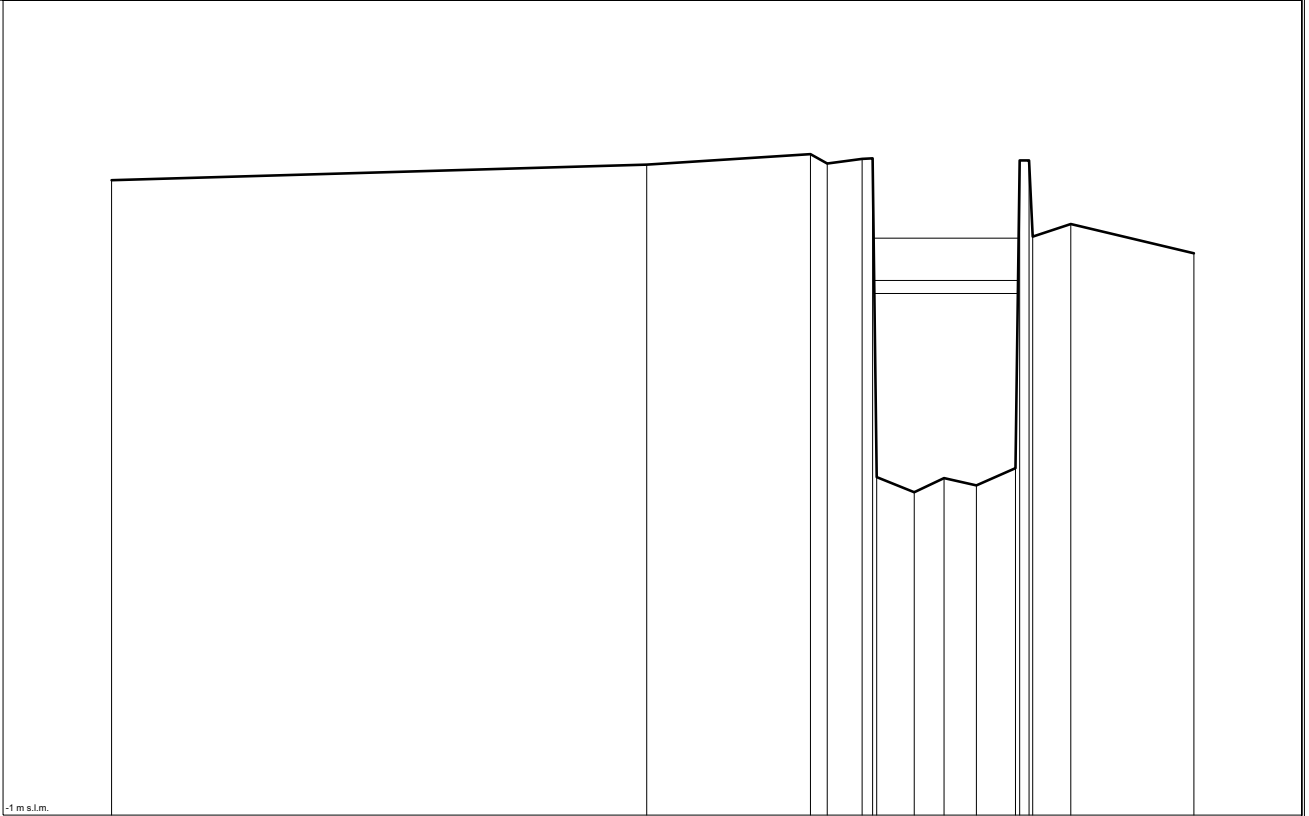


mg0018\_  
 Sezione n. mg0018\_

Scala distanze 1:32  
 Scala quote 1:32

Punti	1	2	3	4	6	9	11	13	14
Quote [m s.l.m.]	3.05	2.04	1.07	1.39	1.29	1.39	1.66	2.06	3.05
Distanze progressive [m]	3.1	5.6	5.7	6.0	6.4	6.7	7.0	7.1	9.6
Distanze parziali [m]		2.5	0.3	0.4	0.4	0.3		2.5	

Sezione  
 Livelli idrometrici  
 Q=06.14mc/s H=2.20m s.l.m.  
 Q=06.90mc/s H=2.28m s.l.m.  
 Q=11.80mc/s H=2.54m s.l.m.

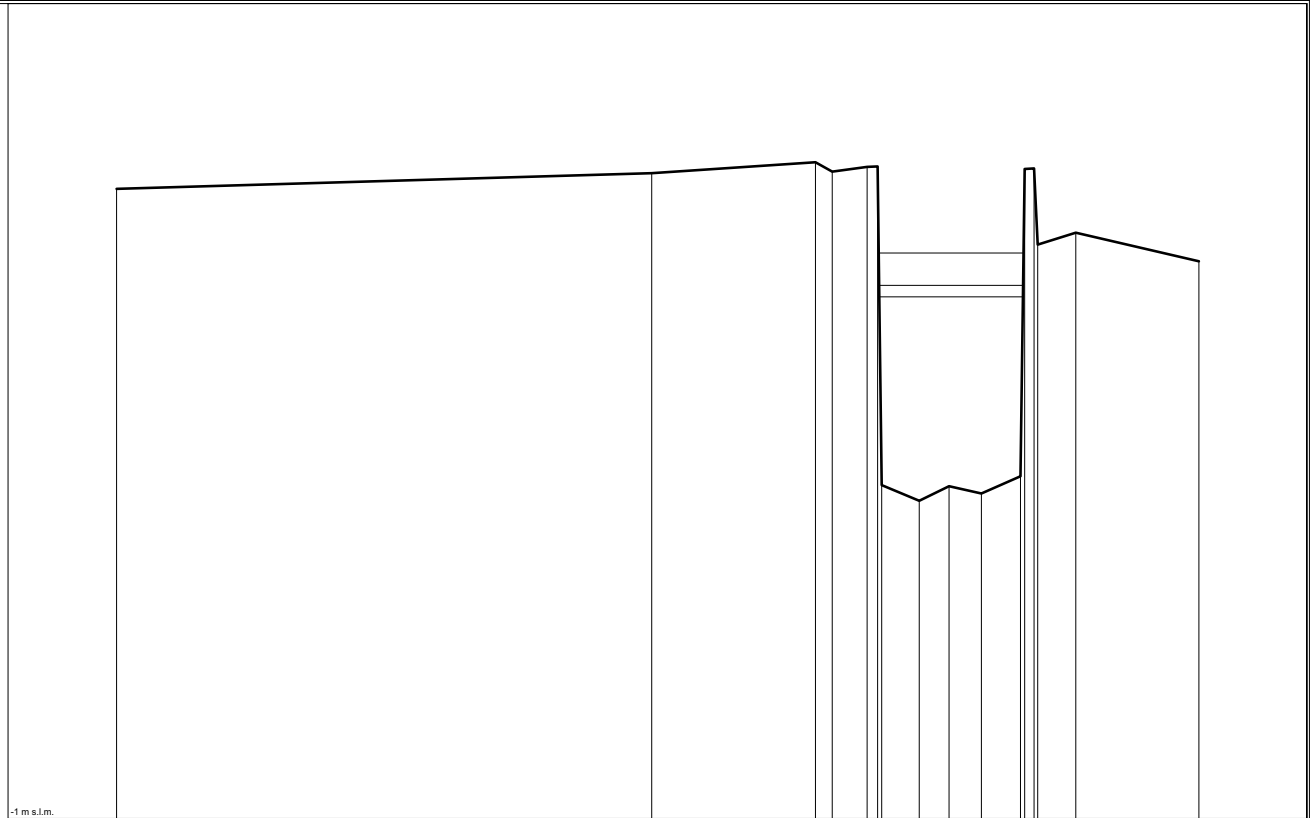


mg0018\_a  
 Sezione n. mg0018\_a

Scala distanze 1:128  
 Scala quote 1:32

Punti	1	2	3	4	5	6	8	9	10	11	13	15	16
Quote [m s.l.m.]	2.89	2.99	3.05	3.00	3.03	3.03	0.98	1.07	1.02	1.13	3.02	2.62	2.45
Distanze progressive [m]	2.0	15.1	19.2	19.6	20.4	20.7	21.7	22.4	23.2	24.2	24.5	25.6	26.6
Distanze parziali [m]		13.1	4.0	0.9	0.9	0.7	0.8	1.0	0.9	3.0			

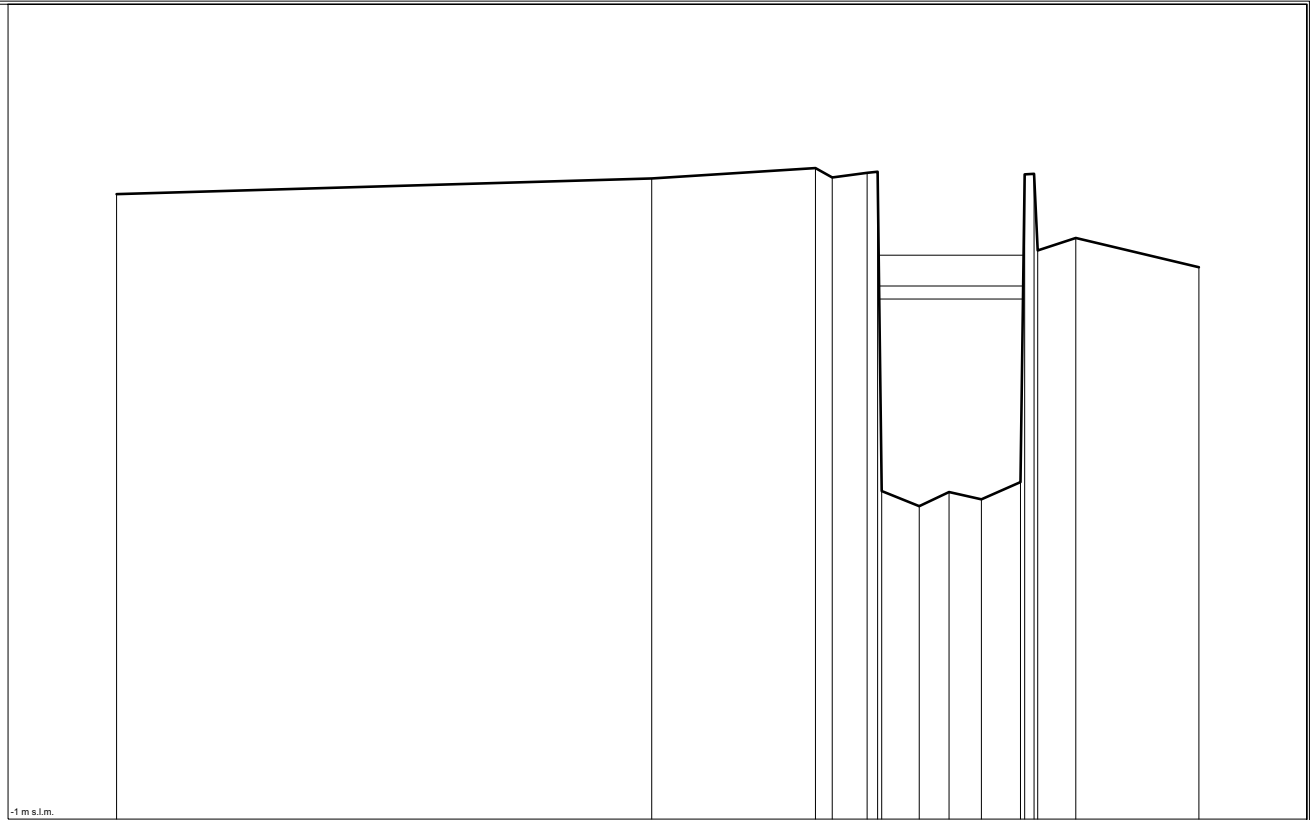
Sezione  
 Livelli idrometrici  
 Q=06.11m<sup>3</sup>/s H=2.20m s.l.m.  
 Q=06.86m<sup>3</sup>/s H=2.27m s.l.m.  
 Q=11.75m<sup>3</sup>/s H=2.47m s.l.m.



mg0018\_b  
 Sezione n. mg0018\_b  
 Scala distanze 1:128  
 Scala quote 1:32

Punti	1	2	3	4	5	6	7	8	9	10	11	13	15	16
Quote [m s.l.m.]	2.86	2.86	3.03	2.97	3.00	3.00	2.97	0.95	1.04	0.89	1.10	1.10	2.59	2.42
Distanze progressive [m]	2.0	15.1	19.2	19.6	20.4	20.7	21.7	22.4	23.2	24.2	24.5	25.6	26.6	28.6
Distanze parziali [m]		13.1	4.0	0.9	0.9	0.7	0.8	1.0	0.9	3.0				


Sezione  
 Livelli idrometrici  
 Q=06.07m<sup>3</sup>/s H=2.19m s.l.m.  
 Q=06.83m<sup>3</sup>/s H=2.27m s.l.m.  
 Q=11.69m<sup>3</sup>/s H=2.46m s.l.m.



mg0018\_c  
 Sezione n. mg0018\_c  
 Scala distanze 1:128  
 Scala quote 1:32


Punti	1	2	3	4	5	6	7	8	9	10	11	13	15	16
Quote [m s.l.m.]	2.83	2.83	3.00	2.94	2.97	2.97	0.92	1.01	0.86	1.07	1.07	2.96	2.96	2.39
Distanze progressive [m]	2.0	15.1	19.2	19.6	20.4	20.7	21.7	22.4	23.2	24.2	24.5	25.6	26.6	28.6
Distanze parziali [m]		13.1	4.0	0.9	0.9	0.7	0.8	1.0	0.9	3.0				

Sezione  
 Livelli idrometrici  
 Q=06.08m<sup>3</sup>/s H=2.18m s.l.m.  
 Q=06.81m<sup>3</sup>/s H=2.28m s.l.m.  
 Q=11.64m<sup>3</sup>/s H=2.46m s.l.m.



Punti	1	2	3	4	5	6	8	9	10	11	13	15	16
Quote [m s.l.m.]	2.80	2.80	2.57	2.91	2.64	2.84	0.89	0.88	0.83	1.04	2.53	2.53	2.36
Distanze progressive [m]	2.0	15.1	19.2	19.6	20.4	20.7	21.7	22.4	23.2	24.2	24.5	25.6	26.6
Distanze parziali [m]		13.1	4.0	0.9	0.9	0.7	0.8	1.0	0.9	3.0			

Sezione  
 Livelli idrometrici  
 Q=06.15m<sup>3</sup>/s H=2.18m s.l.m.  
 Q=06.79m<sup>3</sup>/s H=2.28m s.l.m.  
 Q=11.60m<sup>3</sup>/s H=2.46m s.l.m.



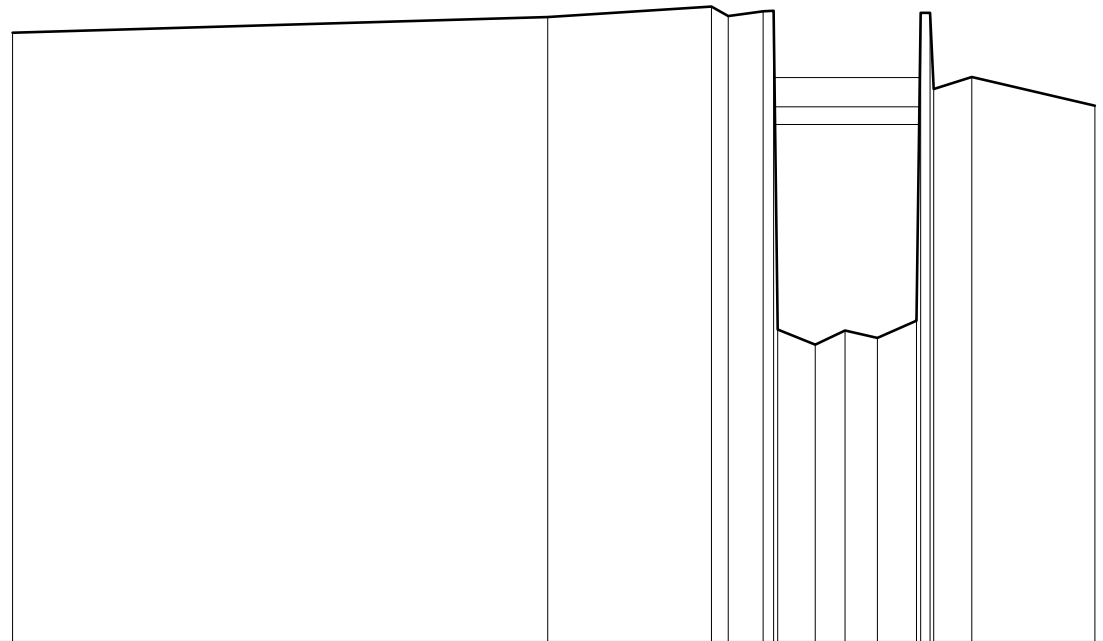
Punti	1	2	3	4	5	6	8	9	10	11	13	15	16
Quote [m s.l.m.]	2.76	2.86	2.53	2.87	2.60	2.80	0.85	0.94	0.89	1.00	2.89	2.49	2.32
Distanze progressive [m]	2.0	15.1	19.2	19.6	20.4	20.7	21.7	22.4	23.2	24.2	24.5	25.6	26.6
Distanze parziali [m]		13.1	4.0	0.9	0.9	0.7	0.8	1.0	0.9	3.0			

Sezione  
 Livelli idrometrici  
 Q=06.19m<sup>3</sup>/s H=2.17m s.l.m.  
 Q=06.79m<sup>3</sup>/s H=2.28m s.l.m.  
 Q=11.57m<sup>3</sup>/s H=2.46m s.l.m.

mg0018\_f  
 Sezione n. mg0018\_f

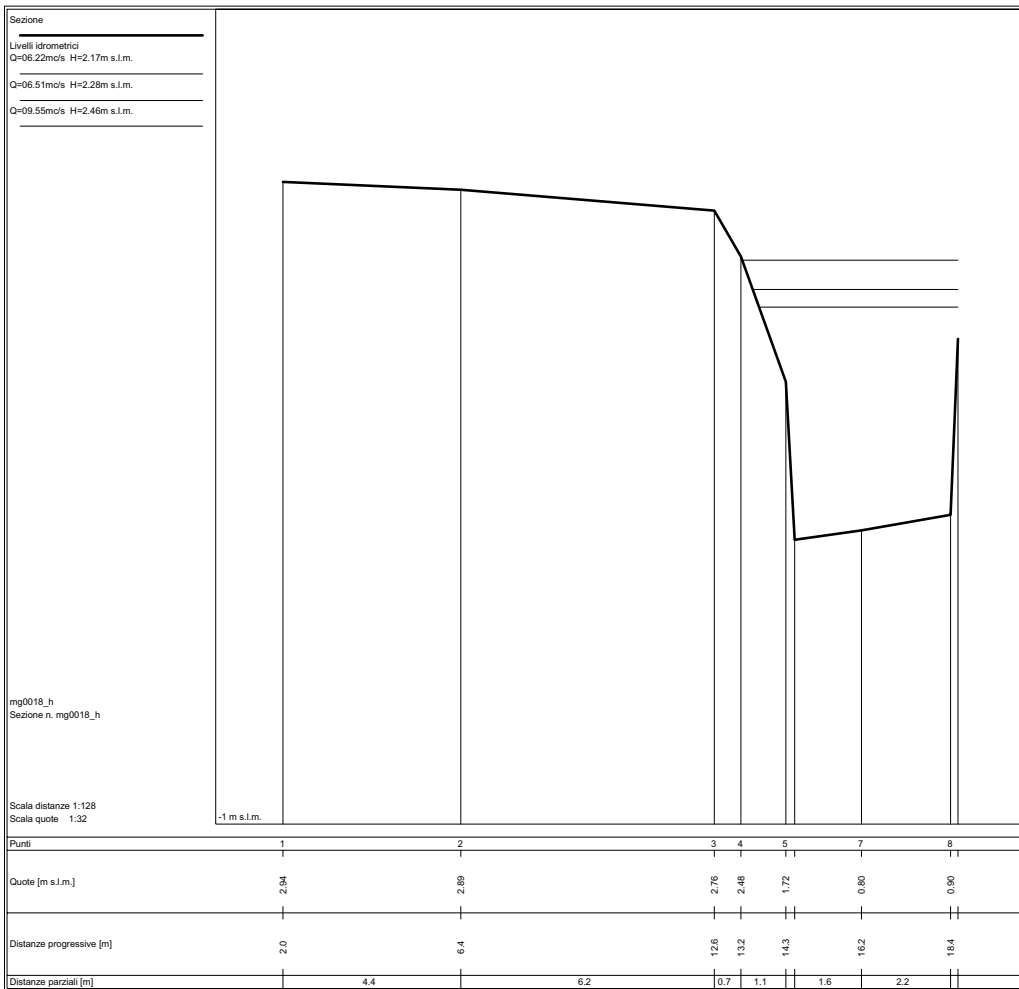
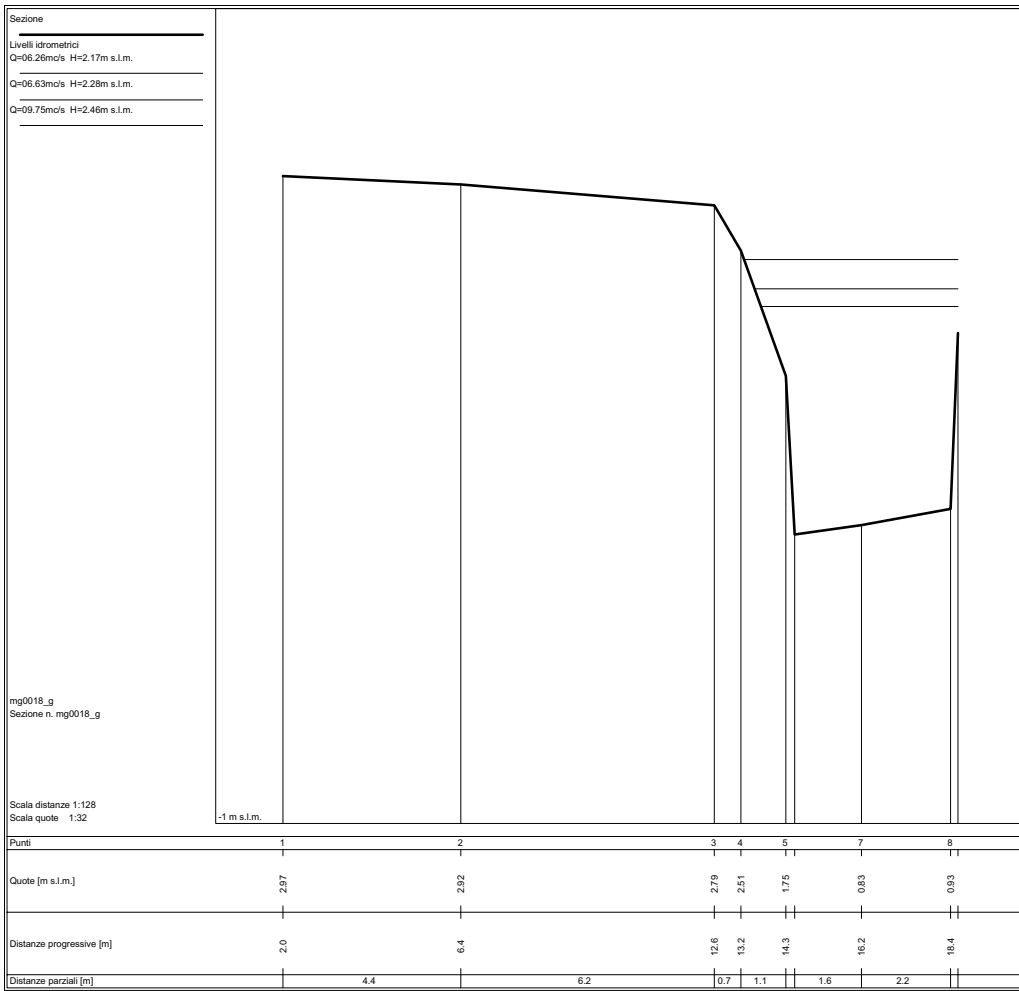
Scala distanze 1:128  
 Scala quote 1:32

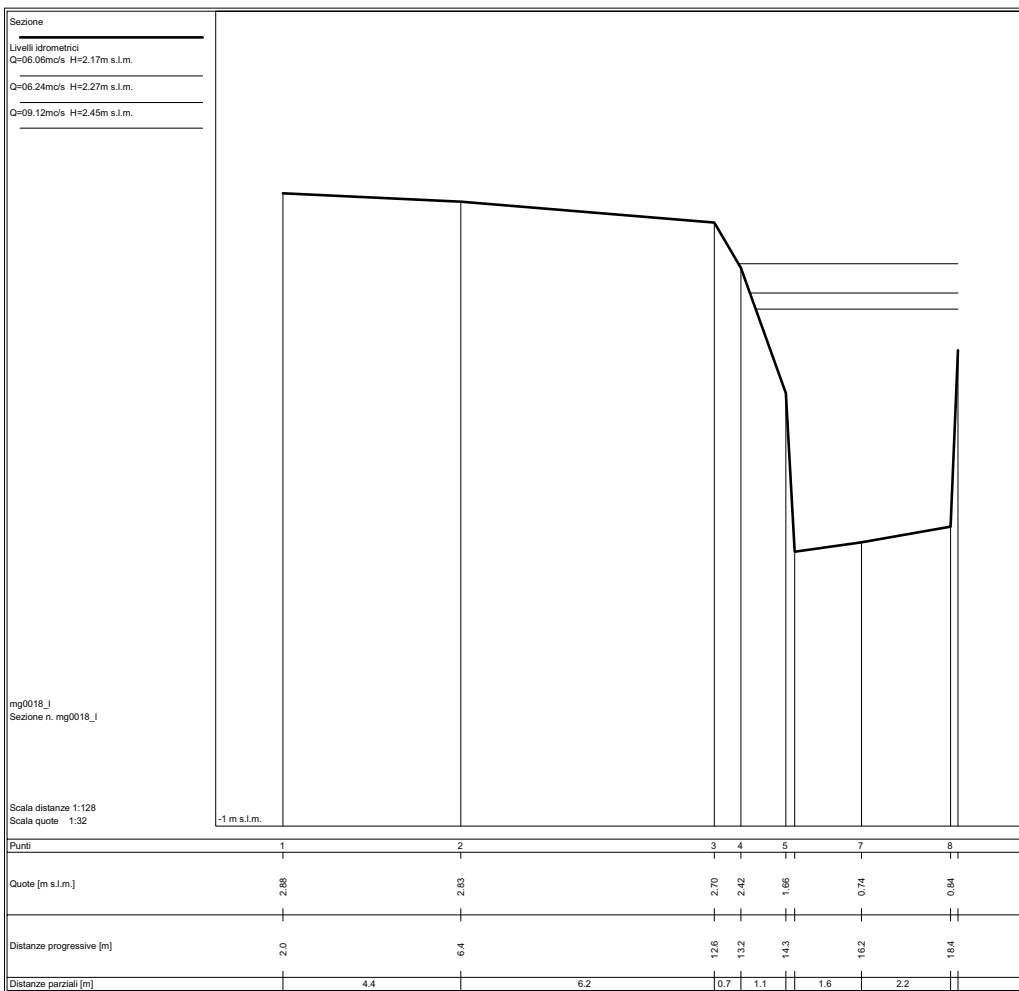
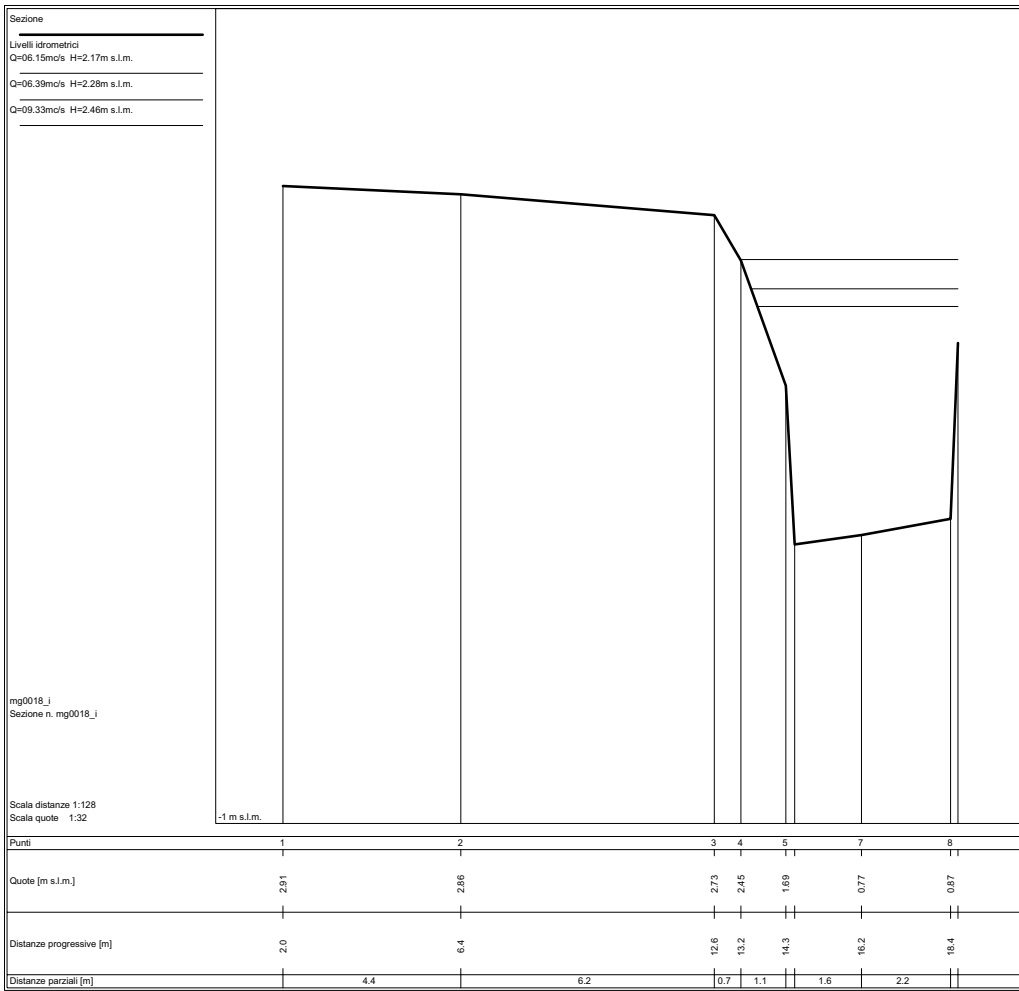
-1 m s.l.m.



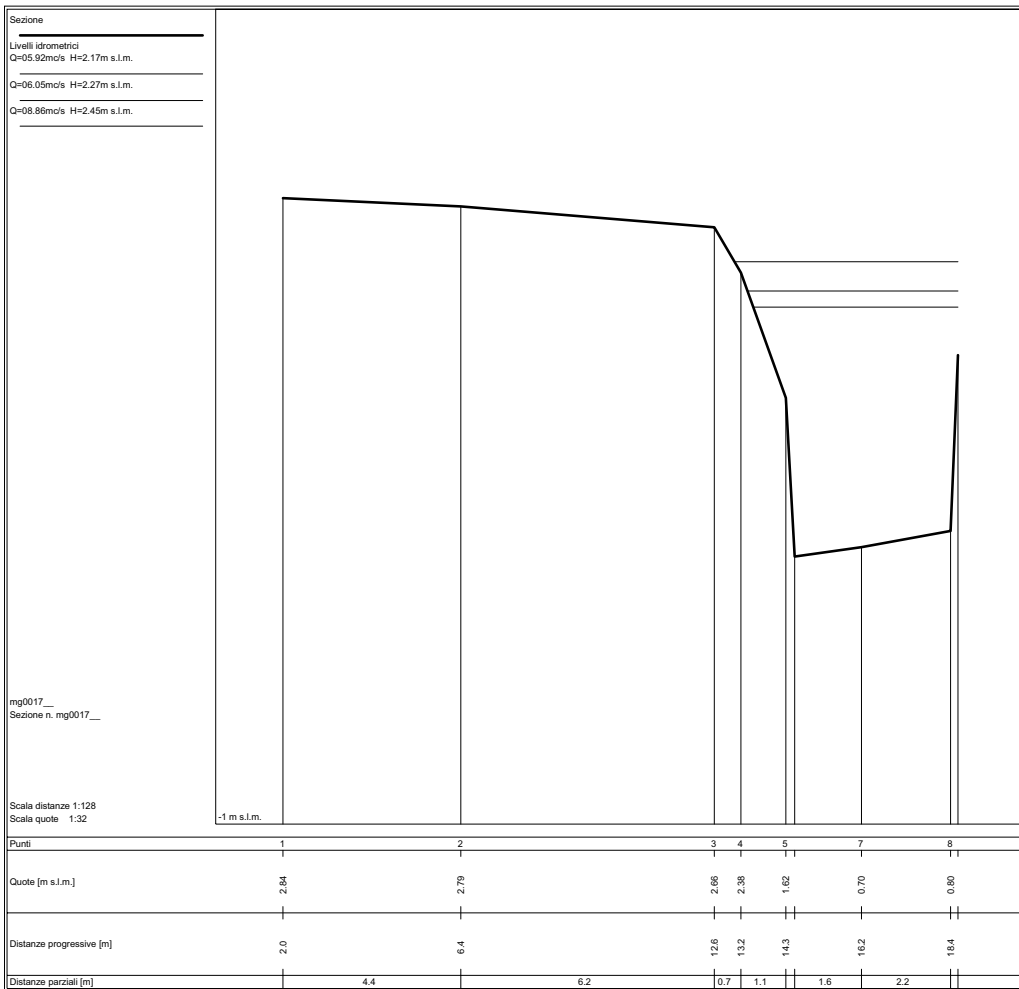
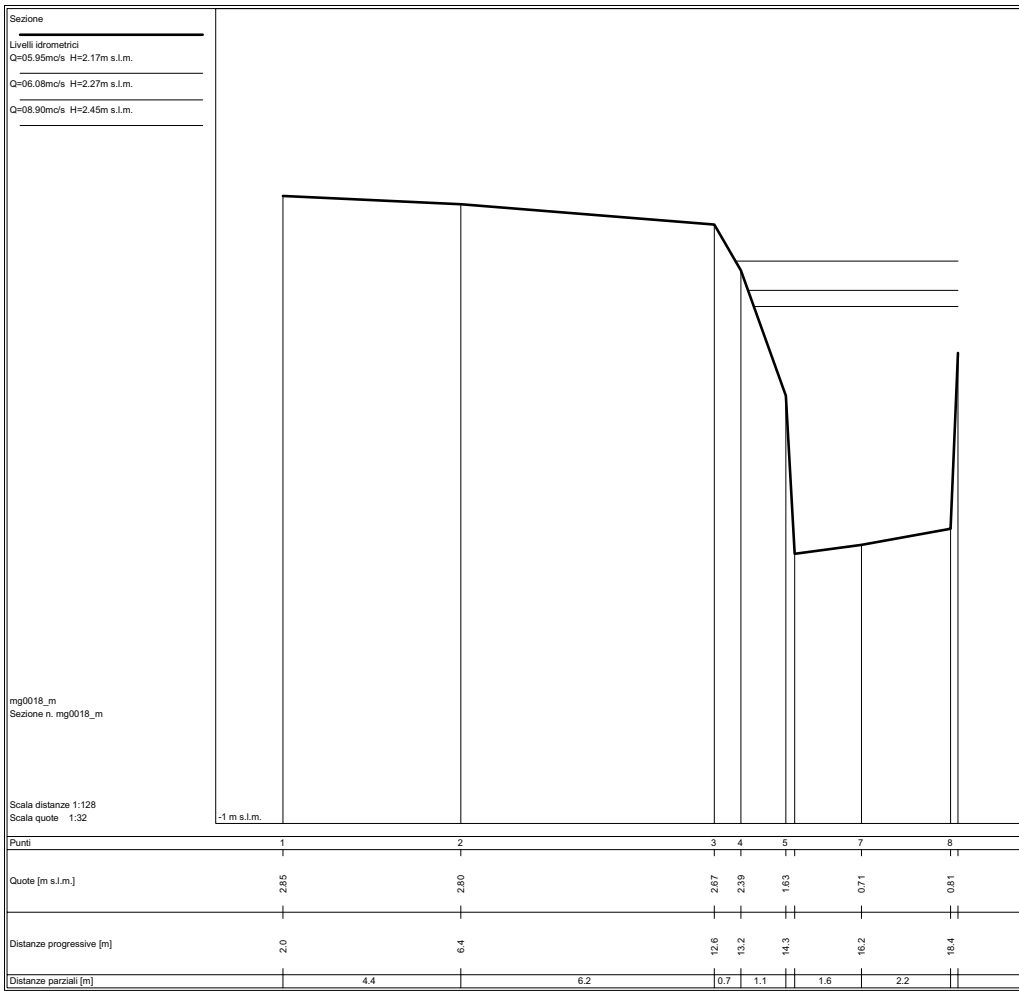
Punti	1	2	3	4	5	6	8	9	10	11	13	15	16
Quote [m s.l.m.]	2.73	2.83	2.50	2.84	2.57	2.57	0.82	0.91	0.86	0.97	2.86	2.46	2.29
Distanze progressive [m]	2.0	15.1	18.2	18.6	20.4	20.7	21.7	22.4	23.2	24.2	24.5	25.6	28.6
Distanze parziali [m]		13.1	4.0	0.9	0.9	0.7	0.8	1.0	0.9	3.0			

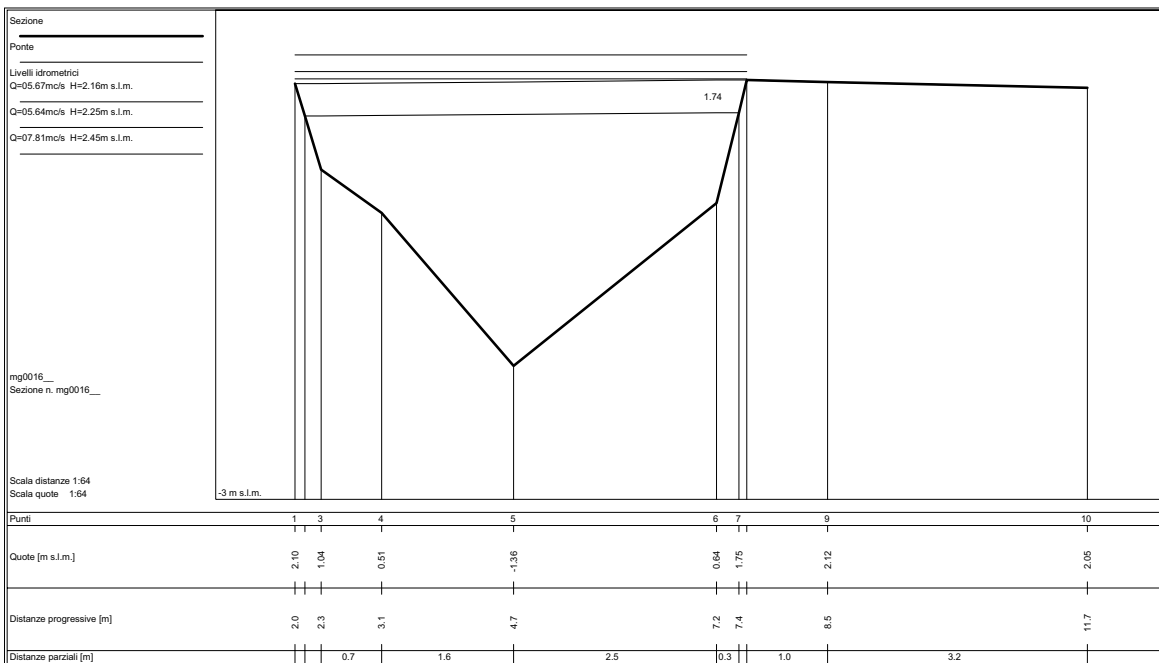
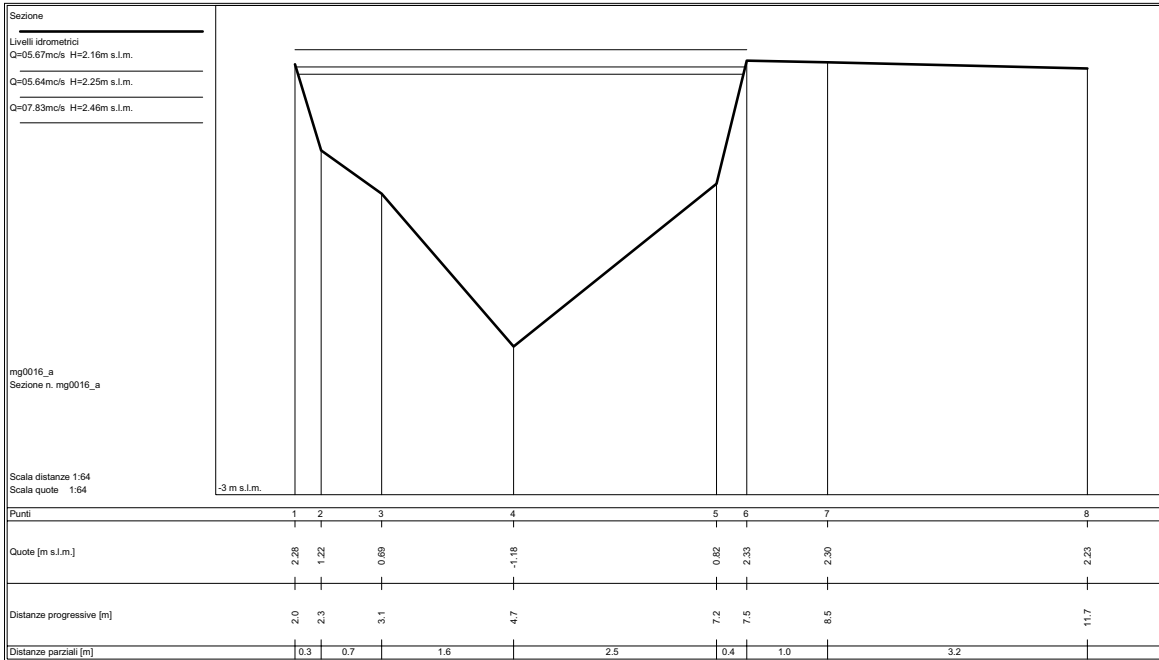
## **FOSSO MAGLIANO – RAMO 3**

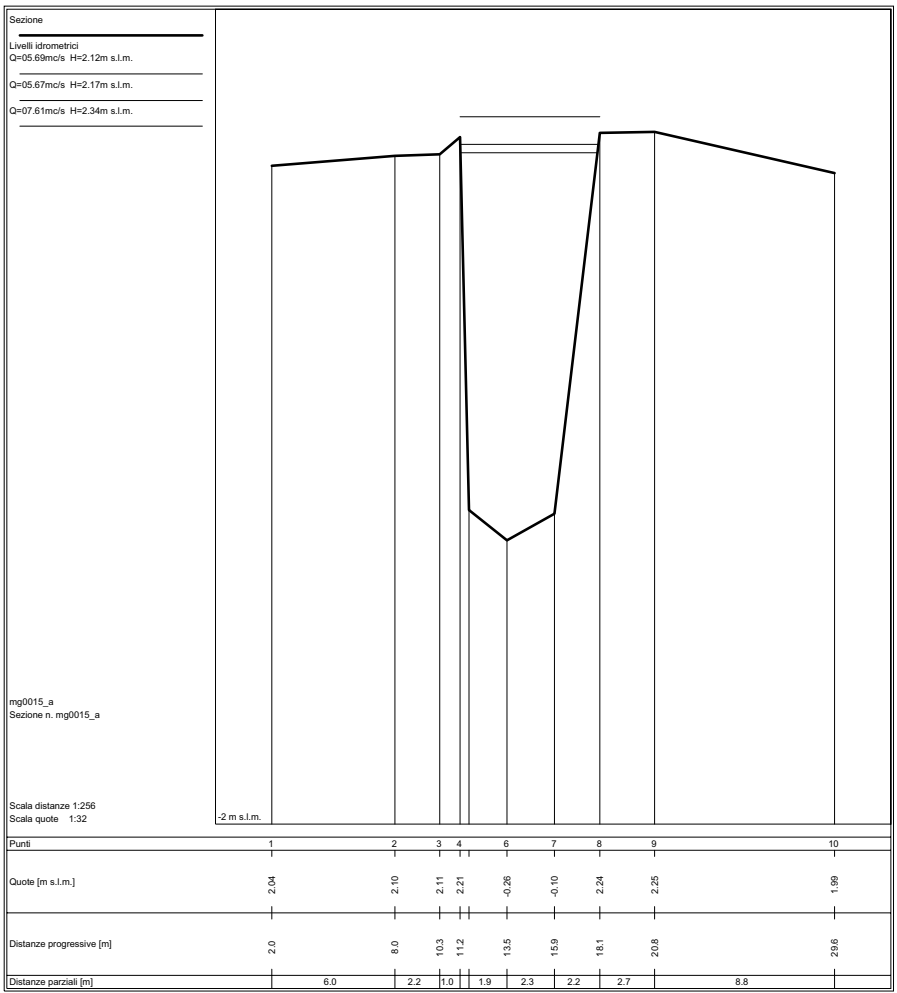
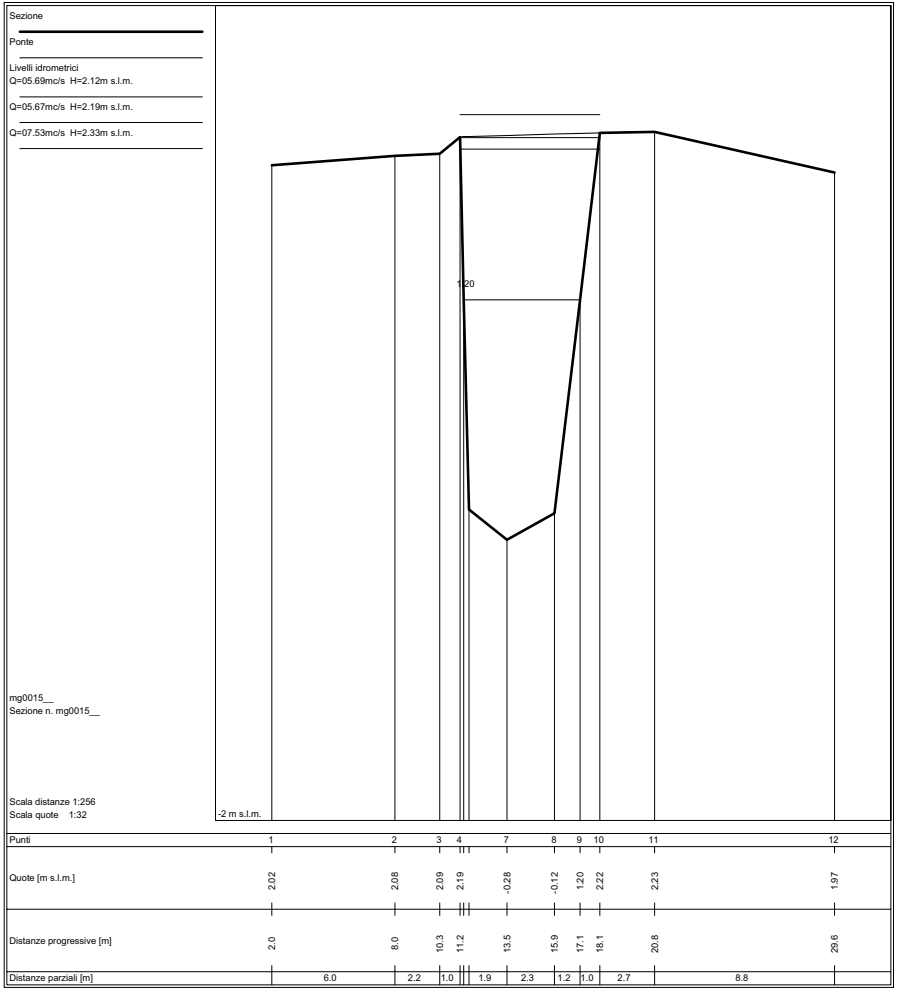


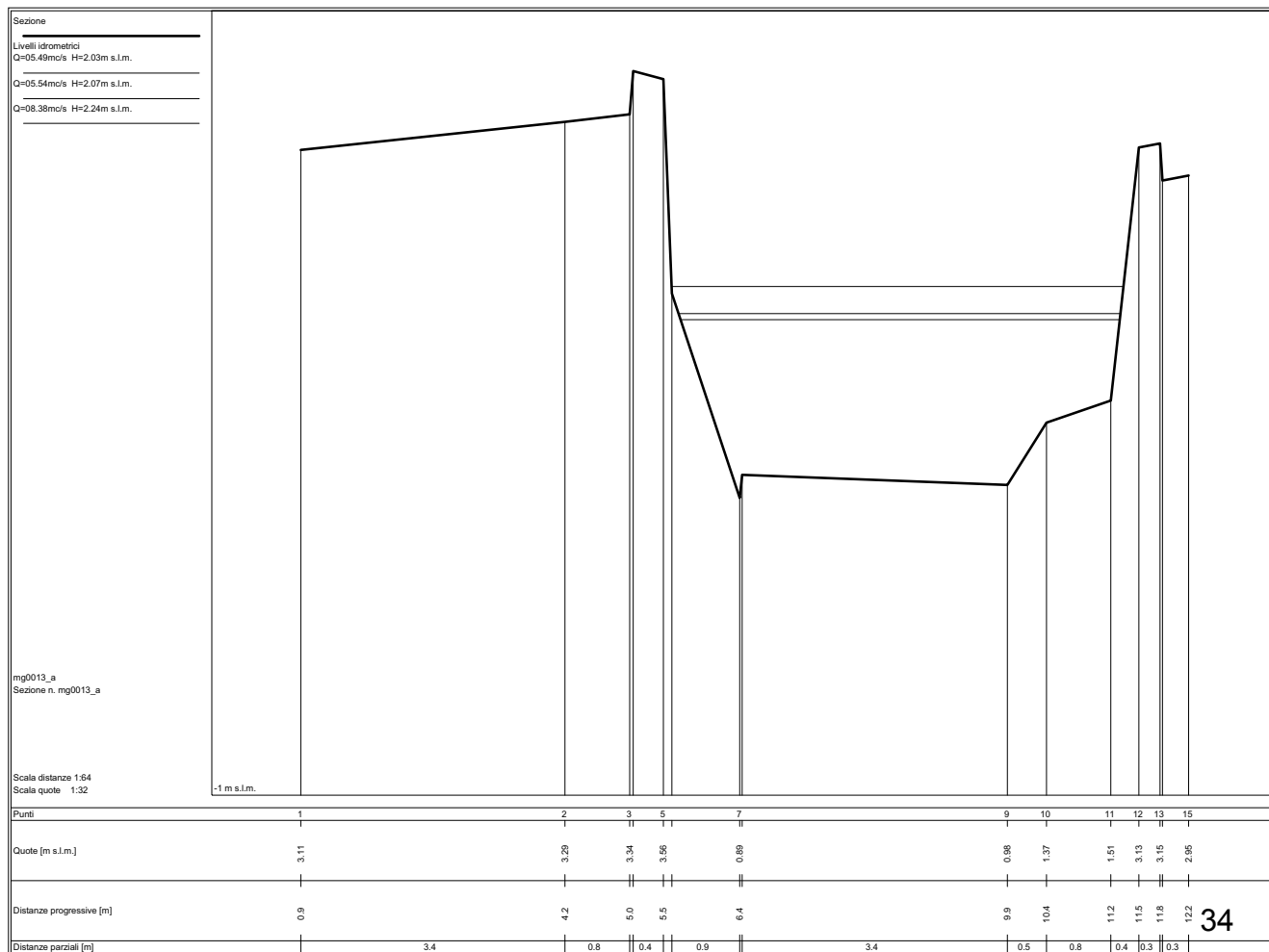
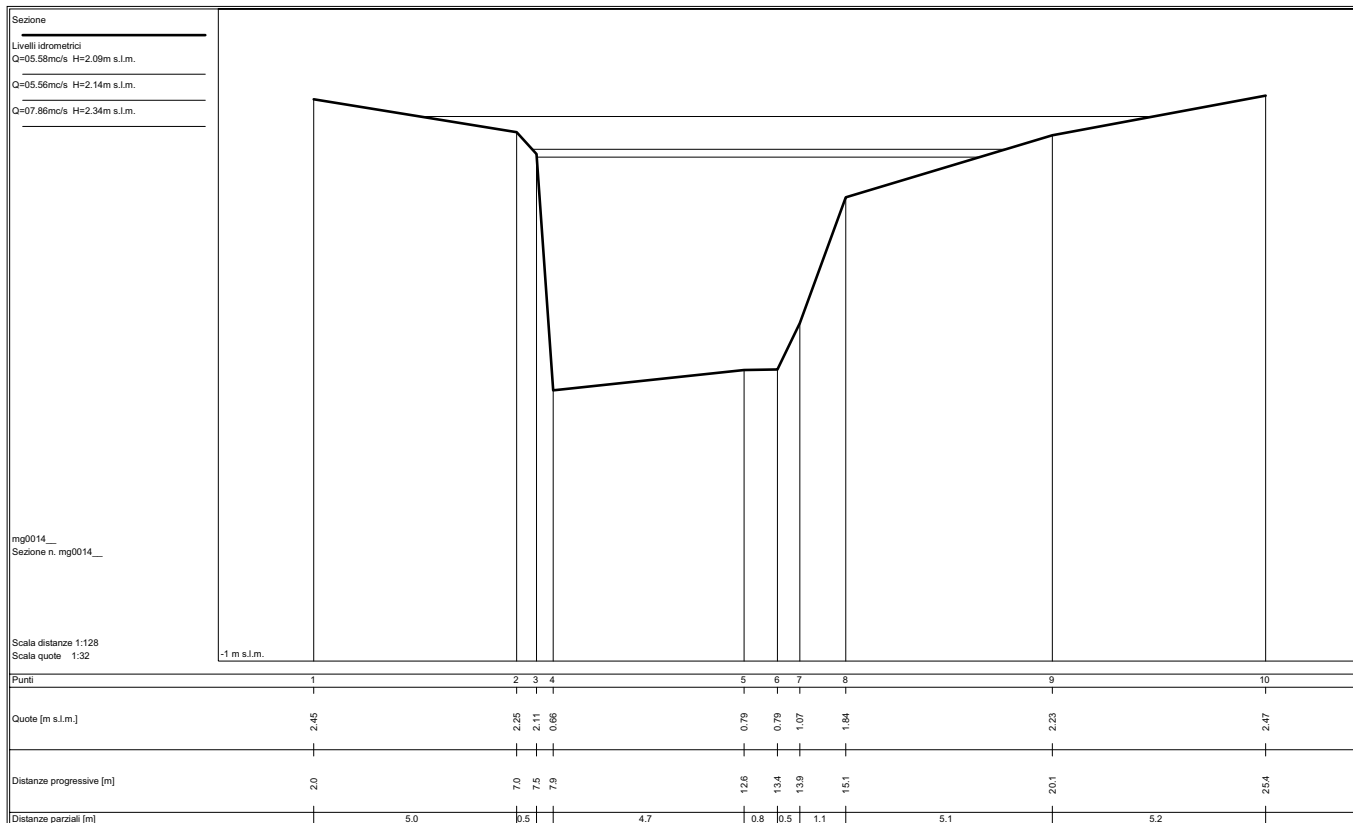


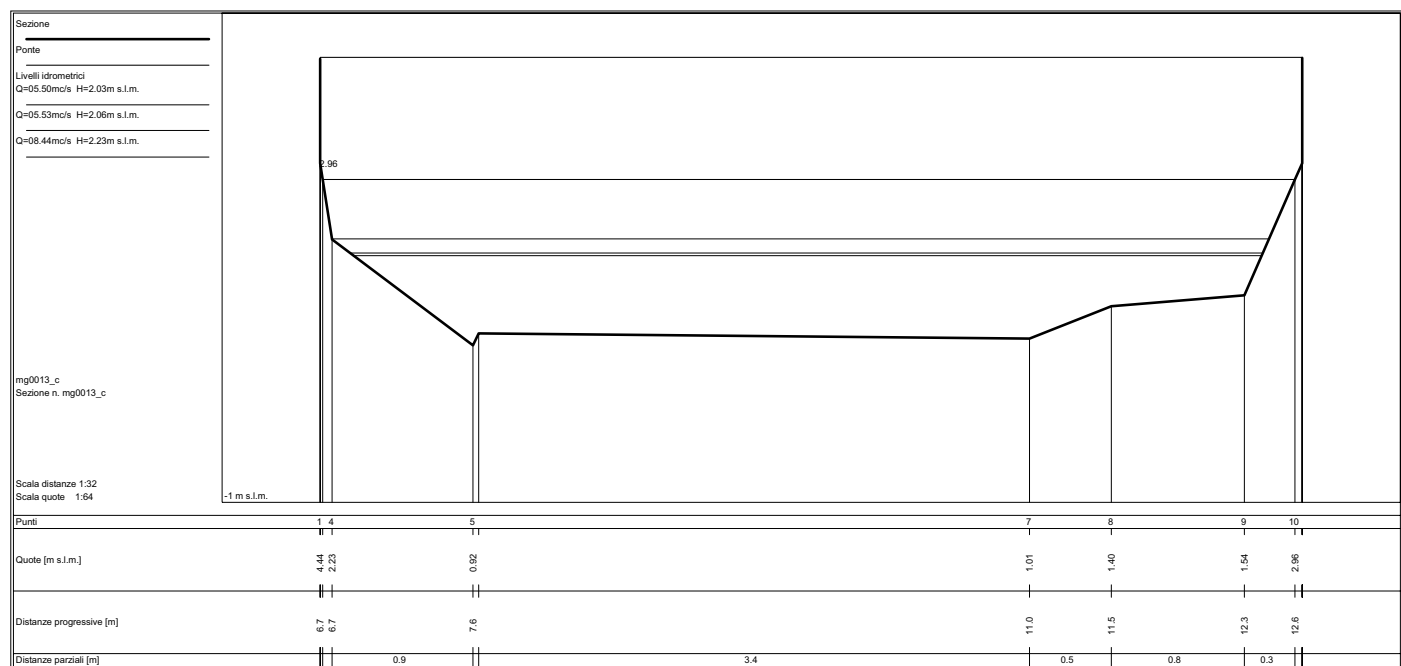
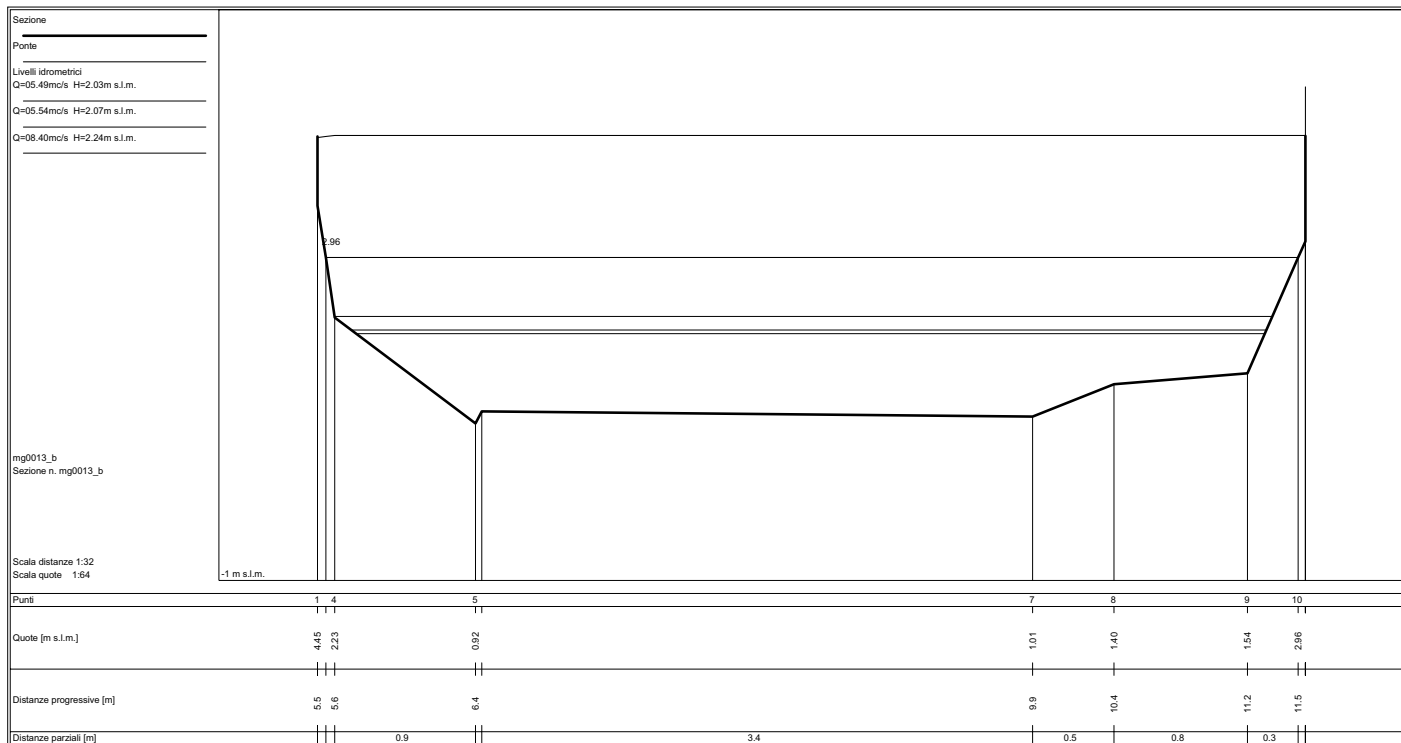




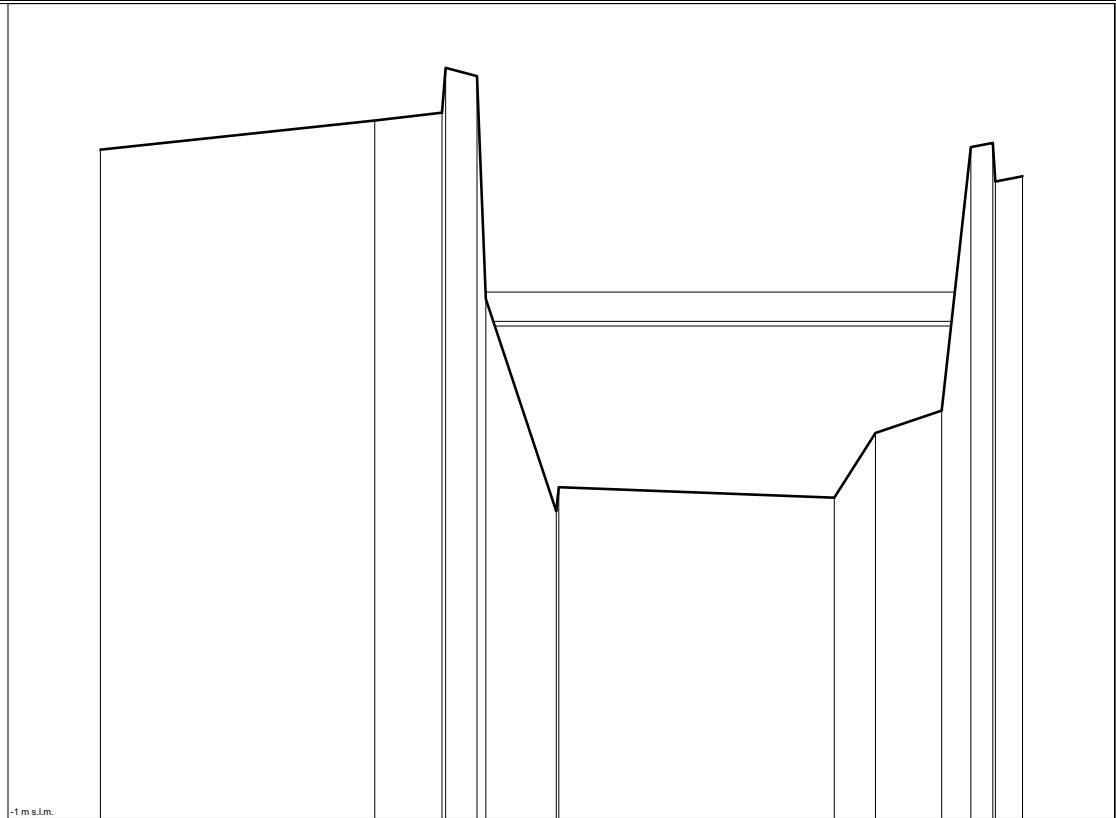








Sezione  
 Livelli idrometrici  
 Q=05.50mc/s H=2.02m s.l.m.  
 Q=05.53mc/s H=2.05m s.l.m.  
 Q=08.46mc/s H=2.23m s.l.m.

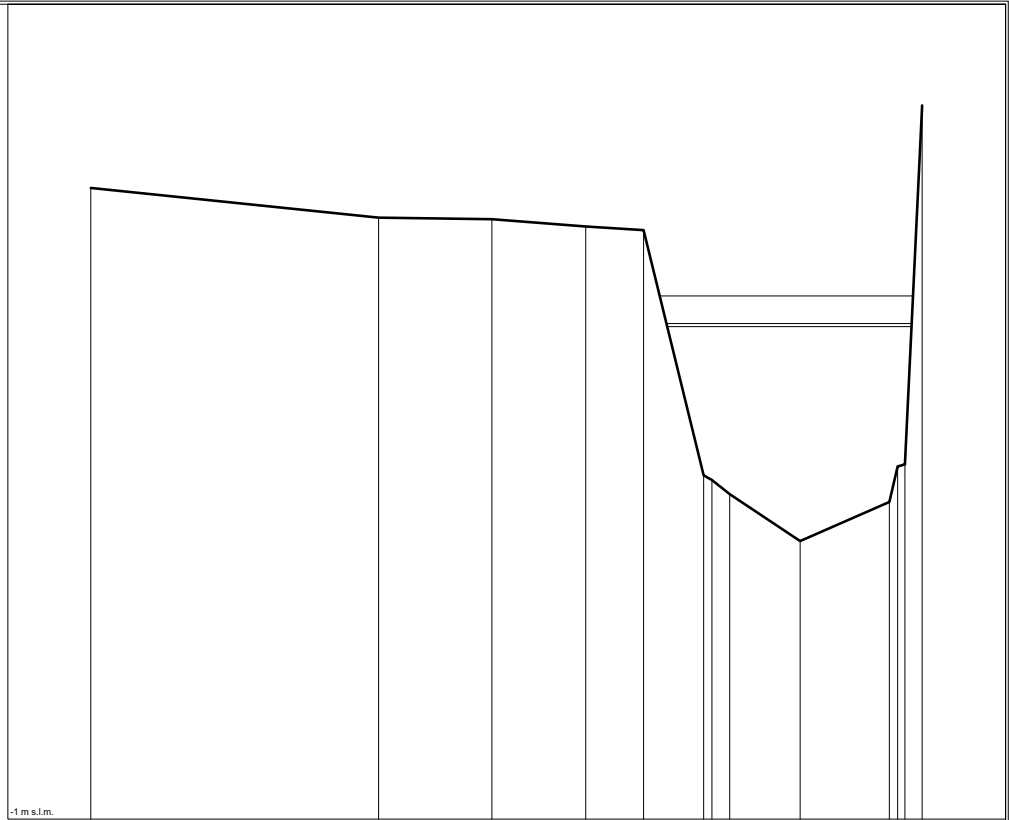


mg0013\_d  
 Sezione n. mg0013\_d

Scala distanze 1:64  
 Scala quote 1:32

Punti	1	2	3	5	7	9	10	11	12	13	15
Quote [m s.l.m.]	3.10	3.28	3.33	3.55	0.68	0.97	1.36	1.50	3.12	3.14	2.94
Distanze progressive [m]	2.0	5.4	6.2	6.6	7.6	11.0	11.5	12.3	12.7	12.9	13.3
Distanze parziali [m]		3.4	0.8	0.4	0.9	3.4	0.5	0.8	0.4	0.3	0.3

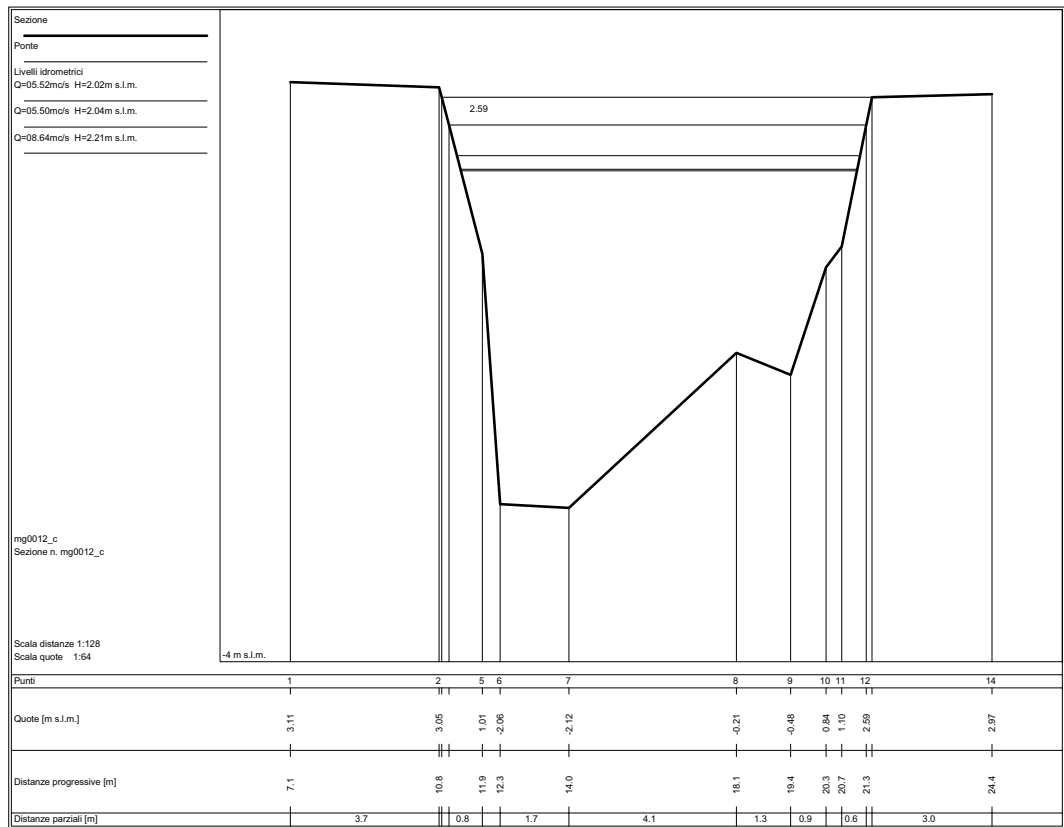
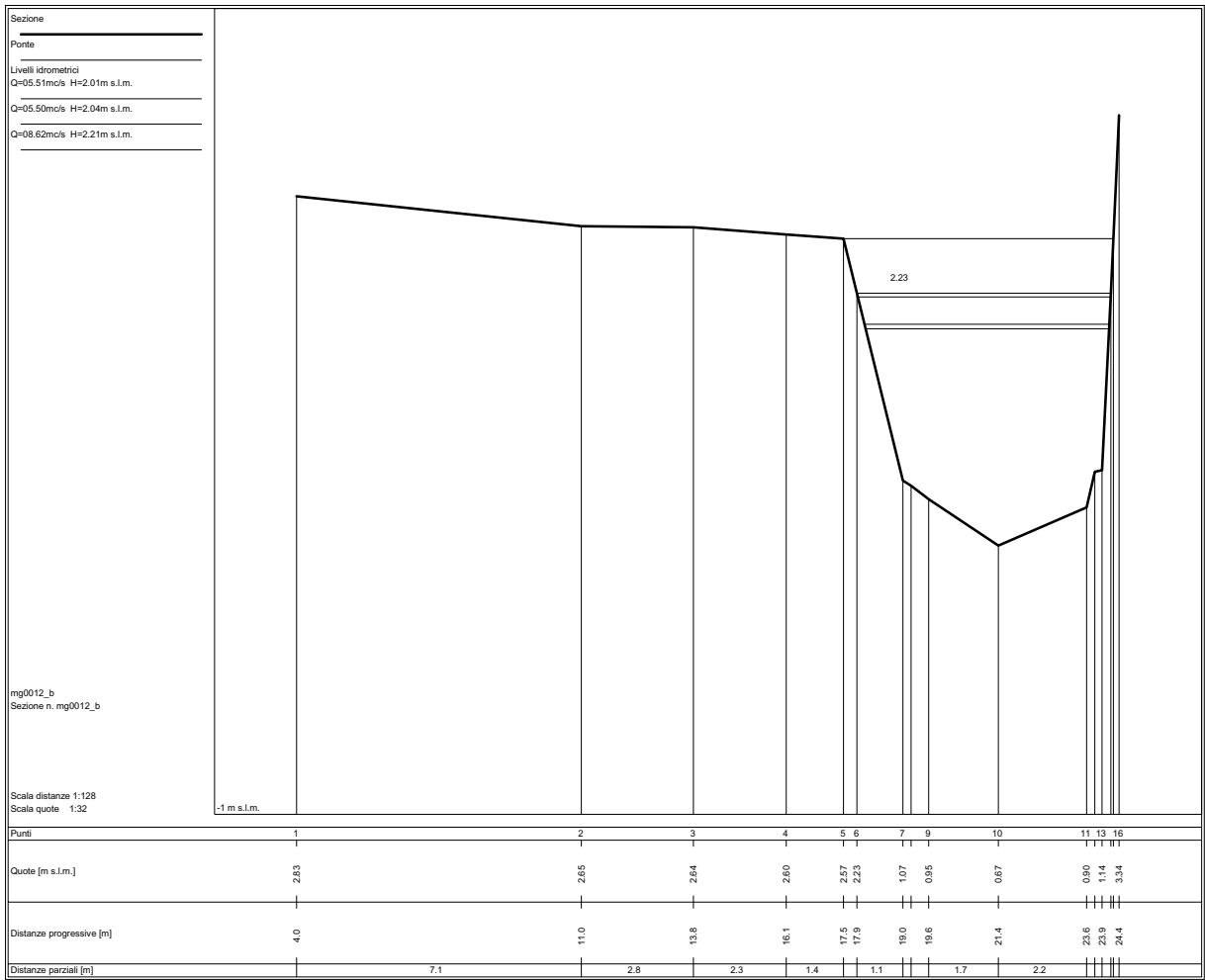
Sezione  
 Livelli idrometrici  
 Q=05.51mc/s H=2.02m s.l.m.  
 Q=05.51mc/s H=2.04m s.l.m.  
 Q=08.60mc/s H=2.21m s.l.m.

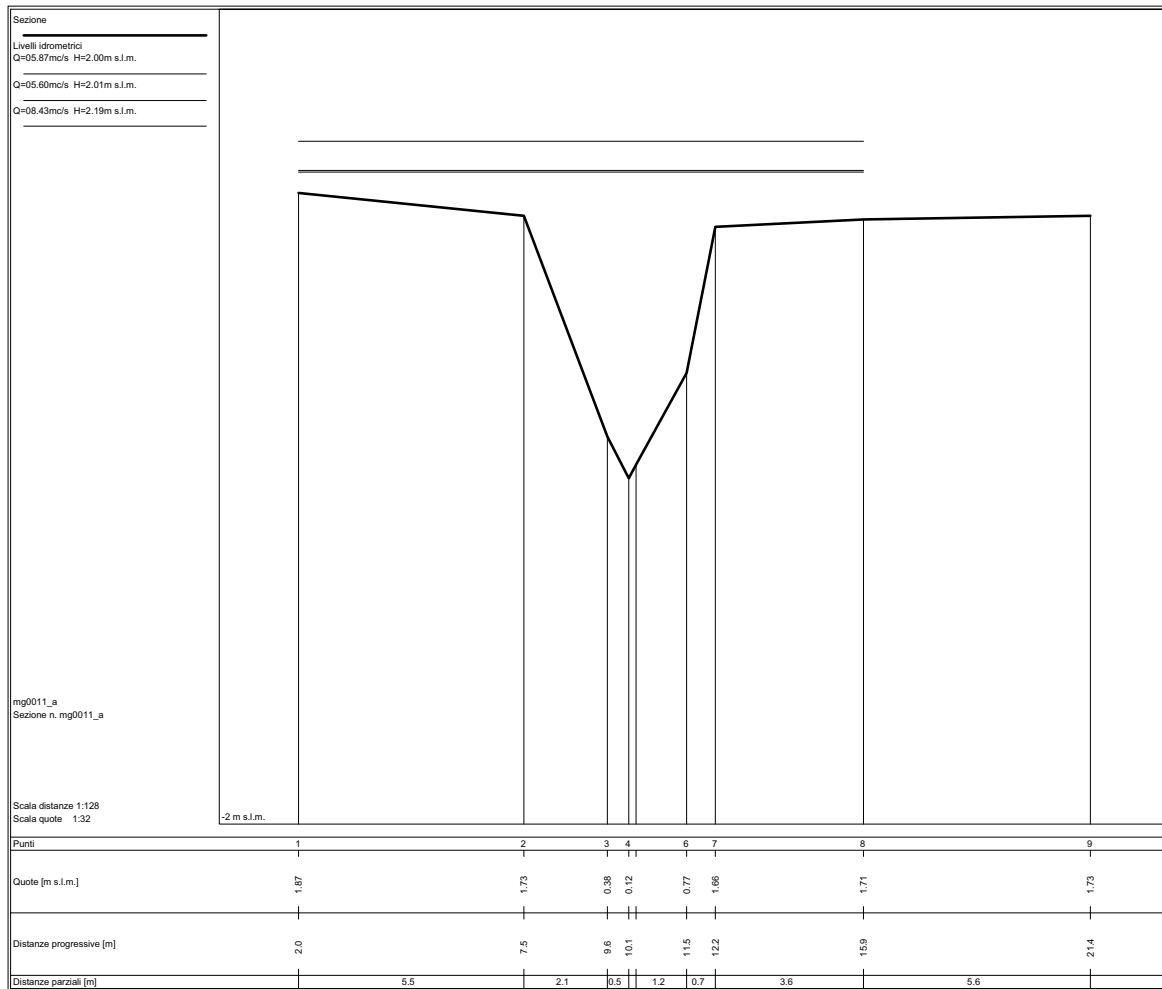
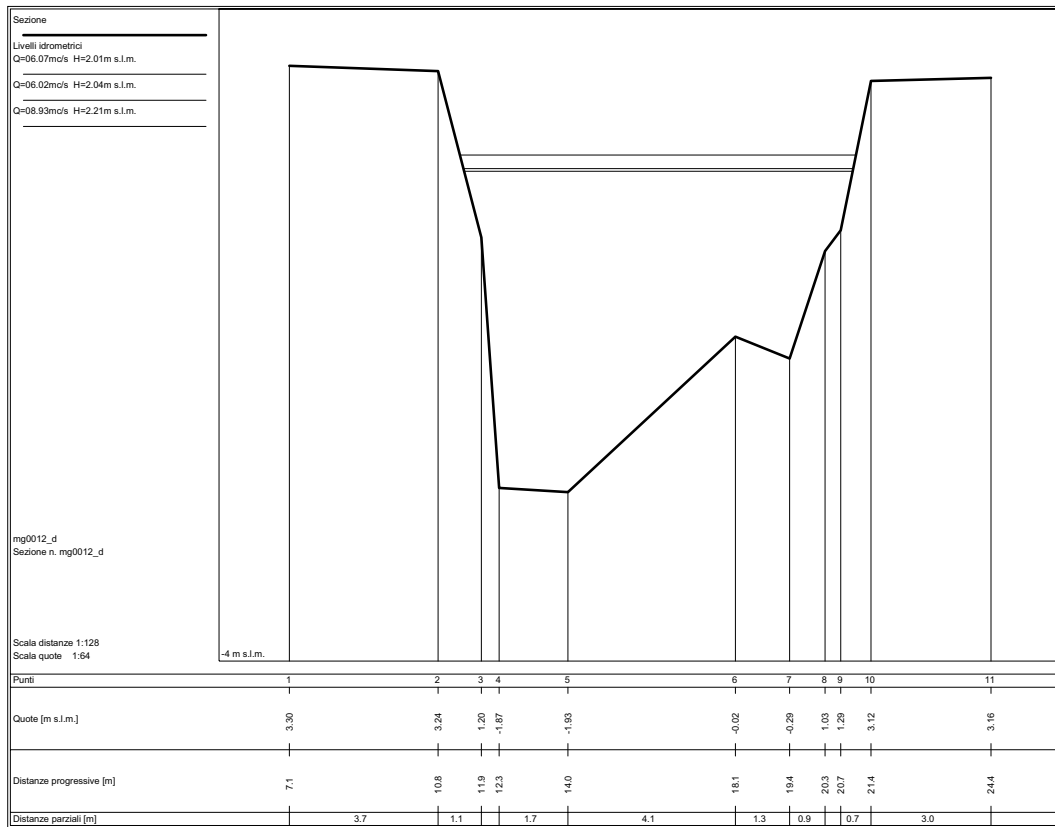


mg0012\_a  
 Sezione n. mg0012\_a

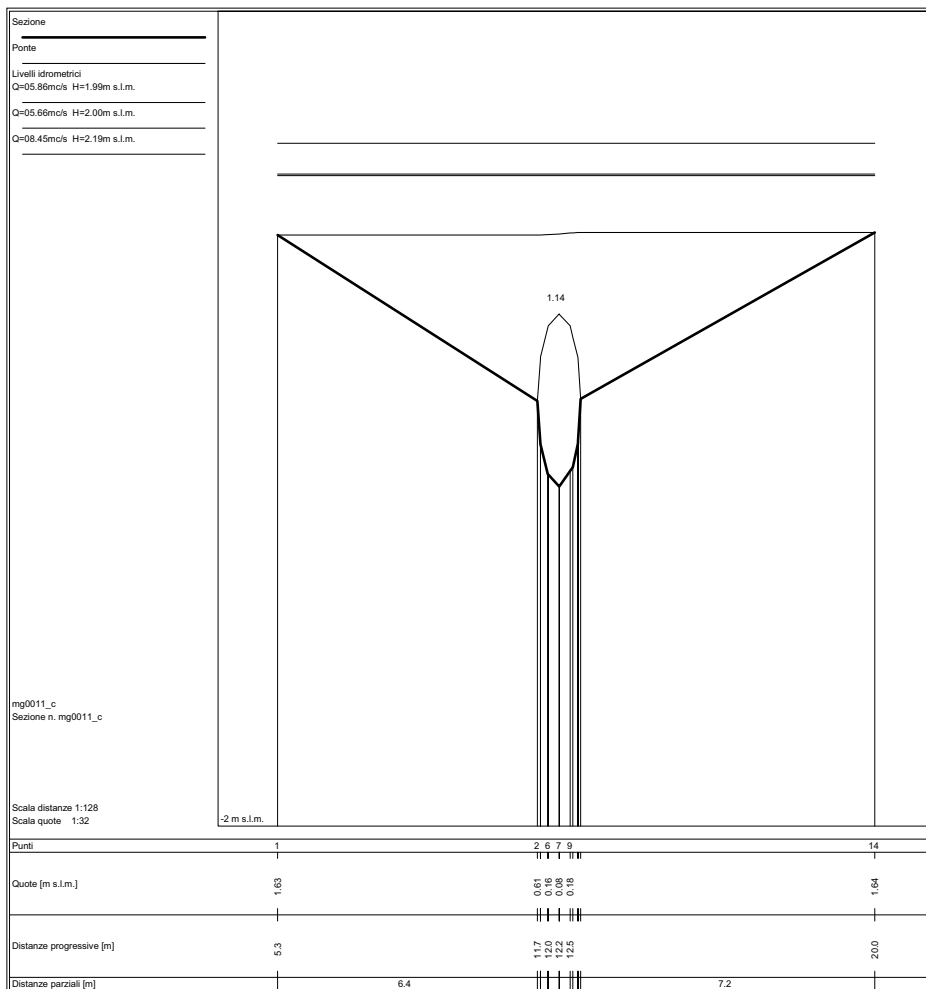
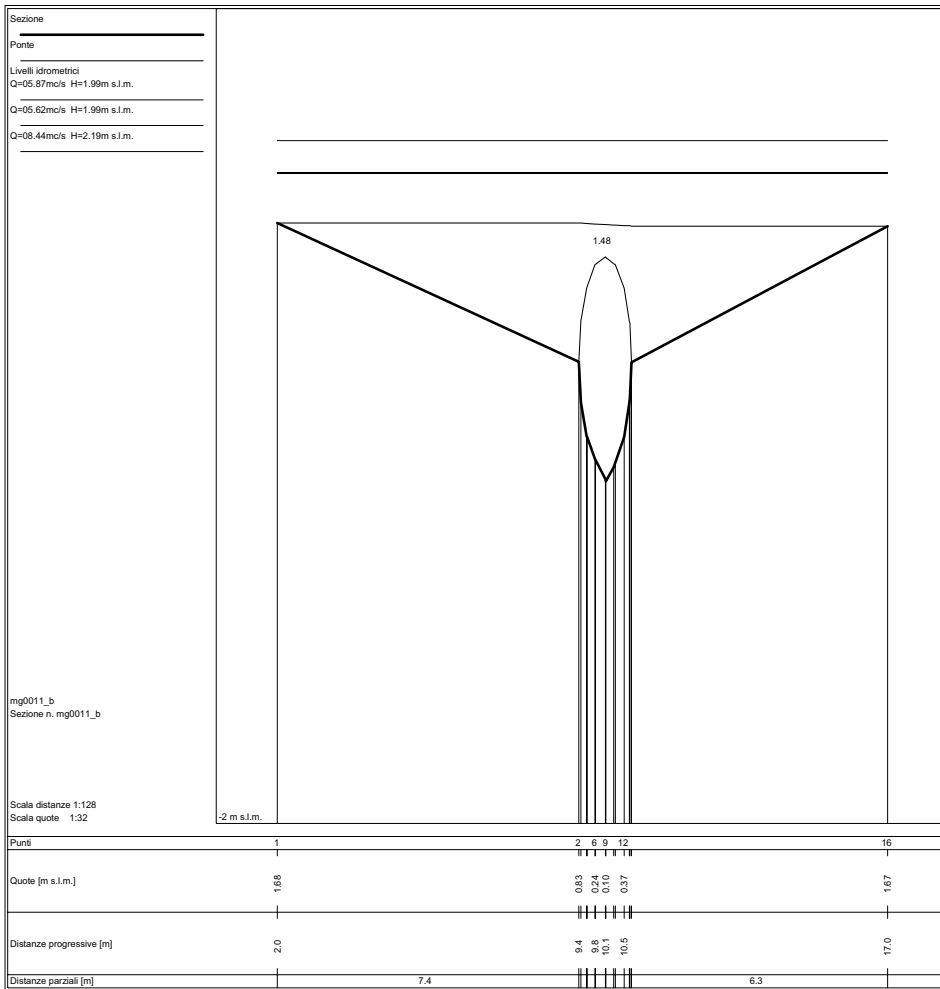
Scala distanze 1:128  
 Scala quote 1:32

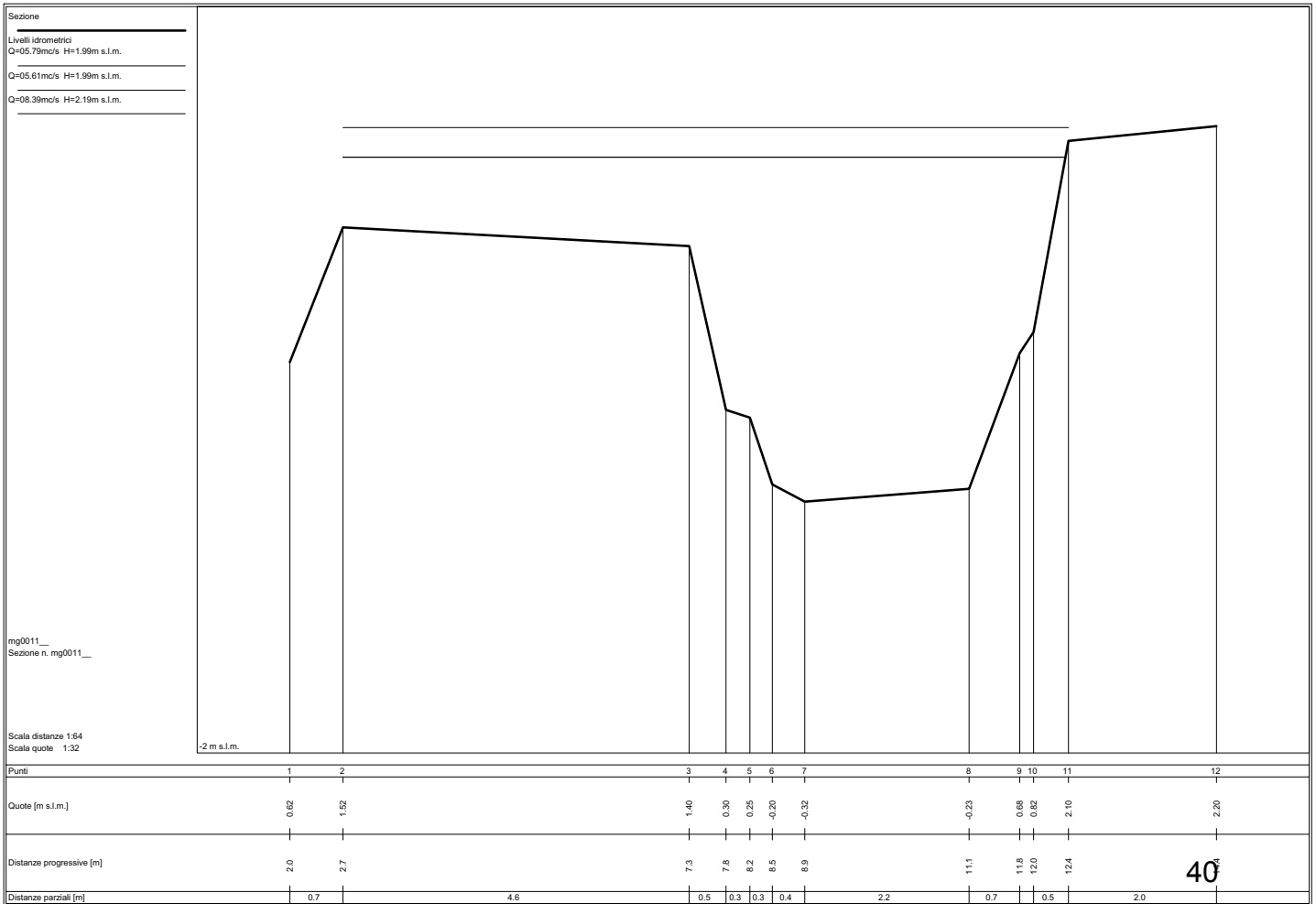
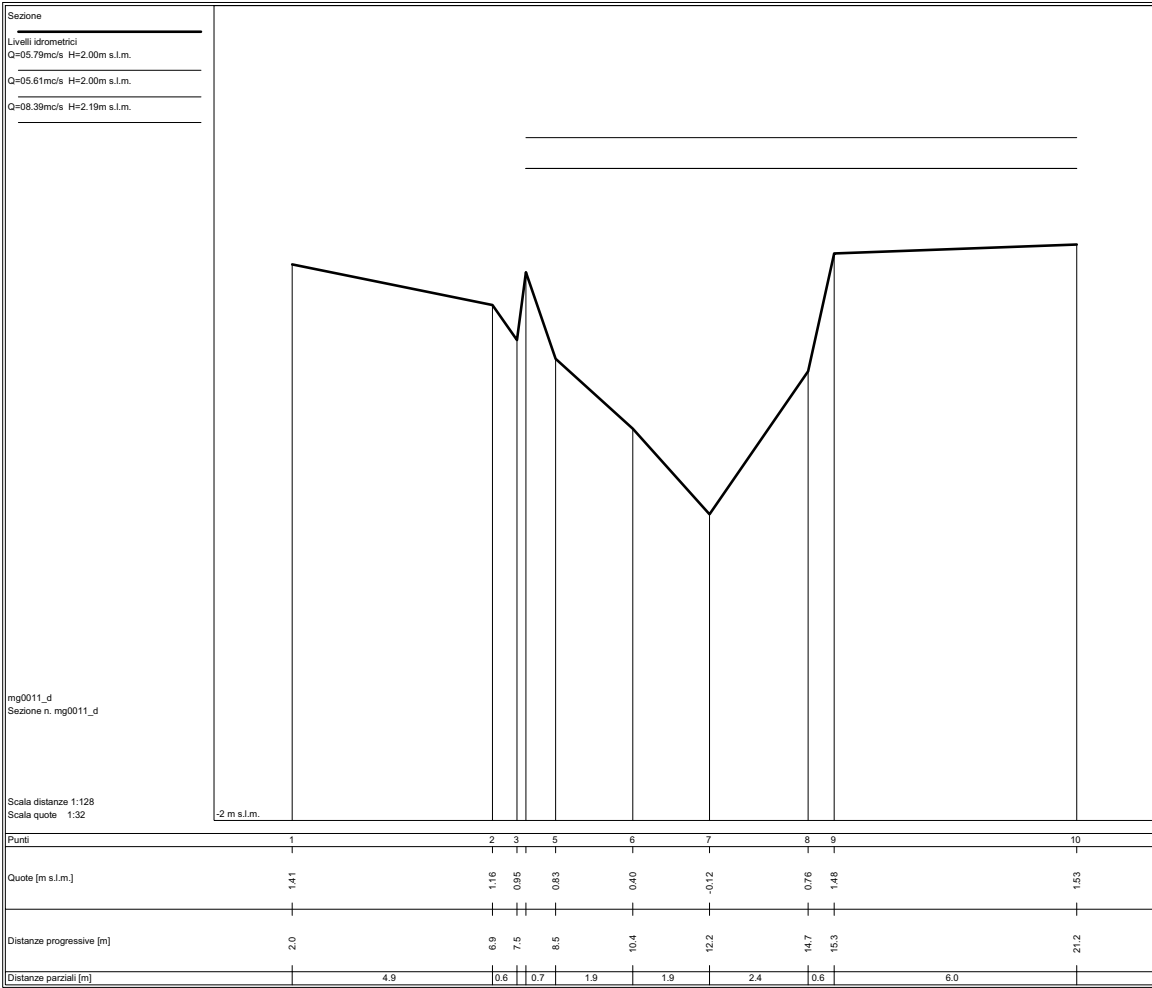
Punti	1	2	3	4	5	6	8	9	10	12	13
Quote [m s.l.m.]	2.87	2.69	2.68	2.64	2.61	1.11	0.99	0.71	0.94	1.18	3.38
Distanze progressive [m]	4.0	11.0	13.8	16.1	17.5	19.0	19.6	21.4	23.6	23.9	24.4
Distanze parziali [m]		7.1	2.8	2.3	1.4	1.5	1.7	2.2	0.4	0.3	0.3

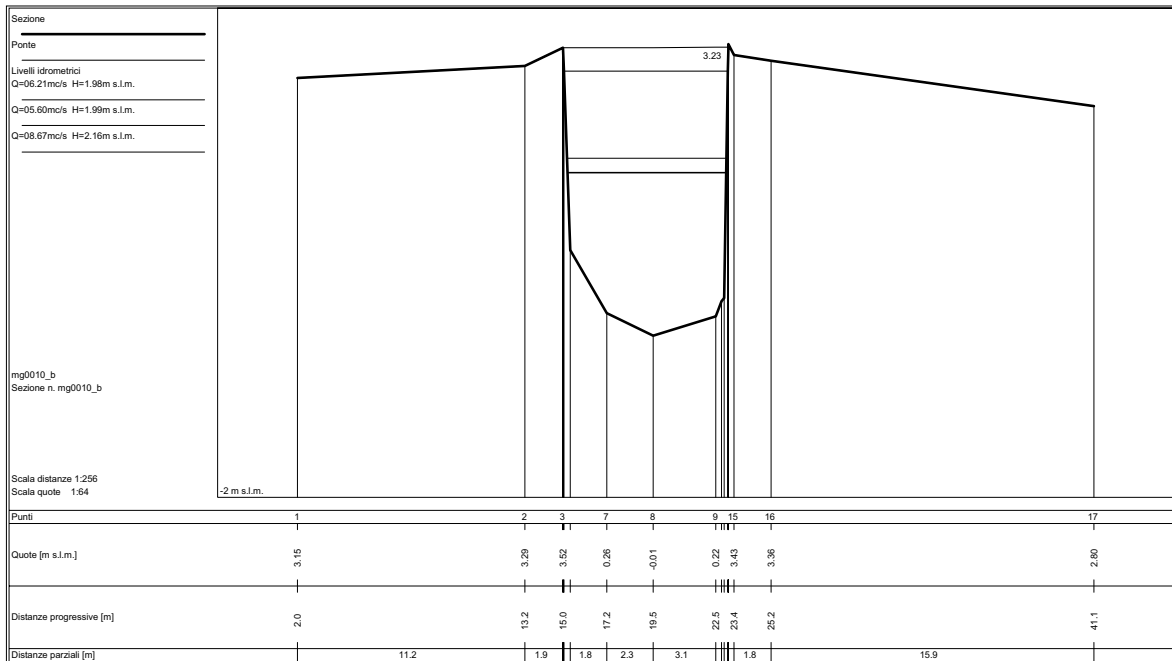
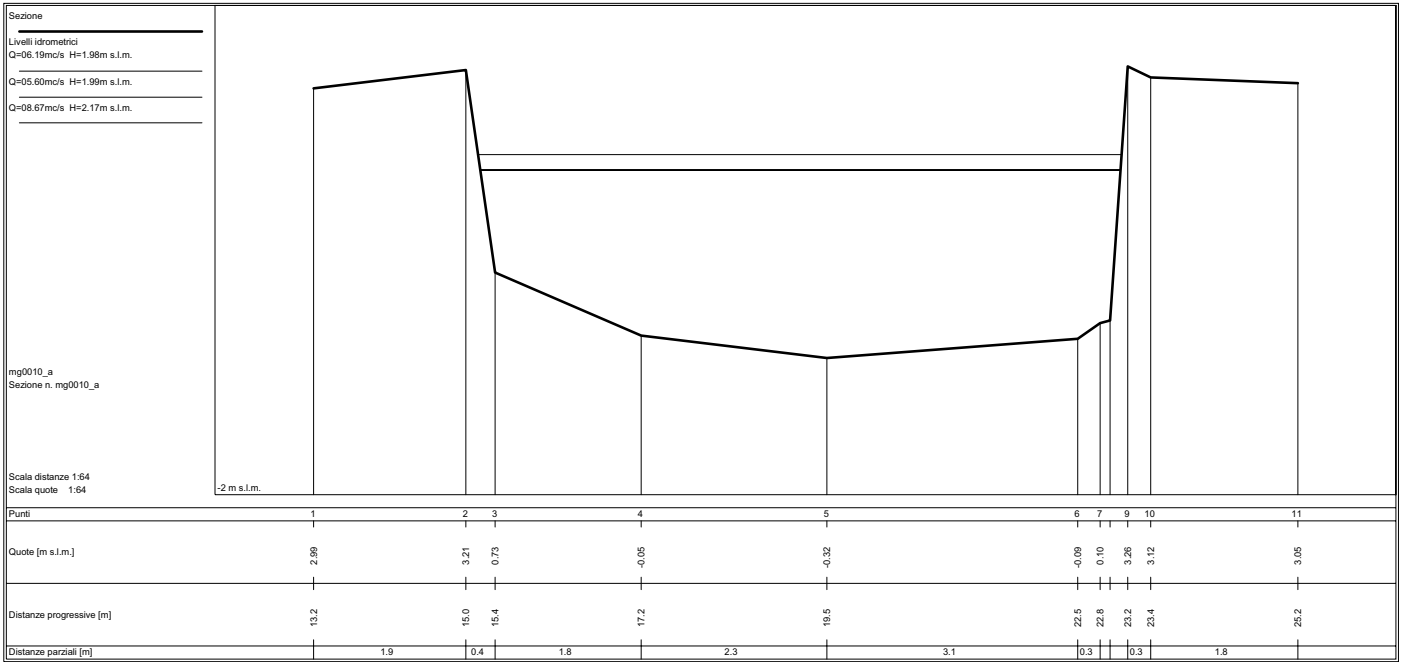


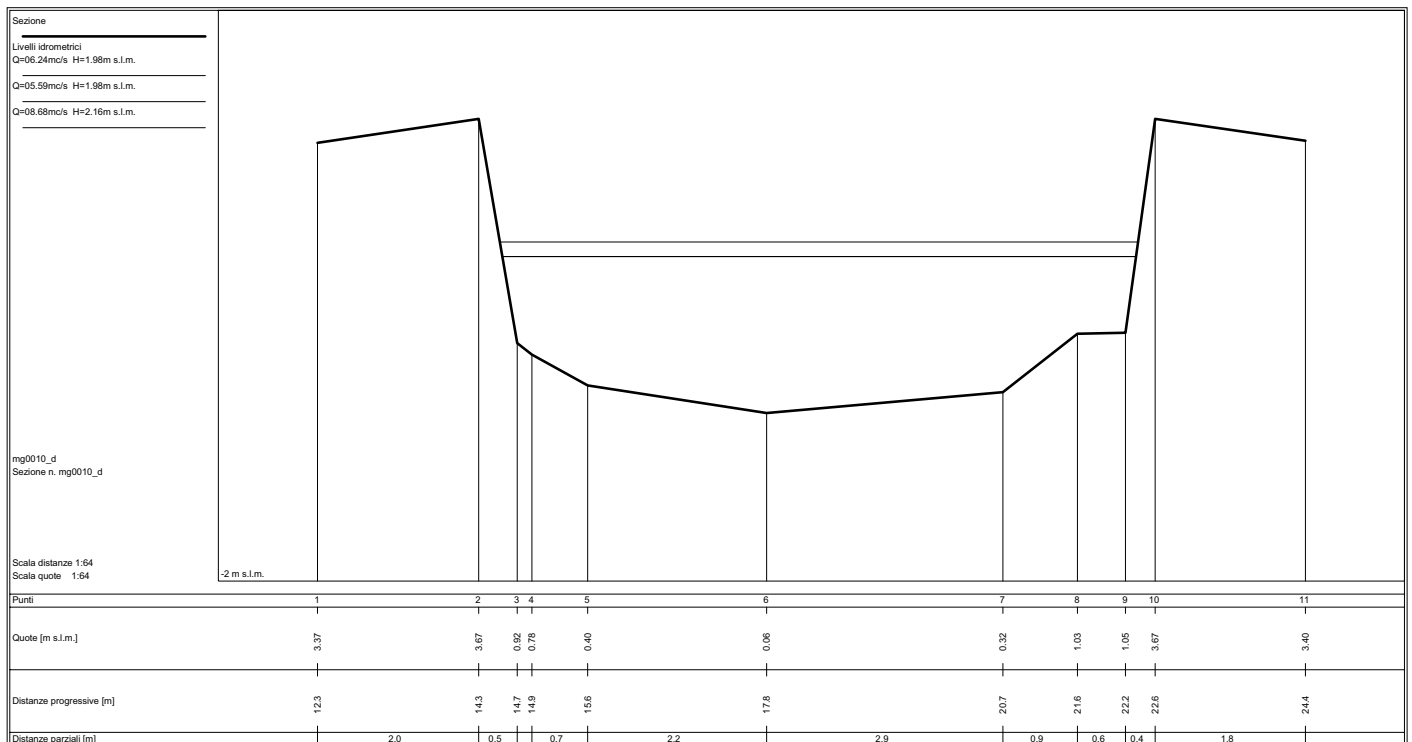
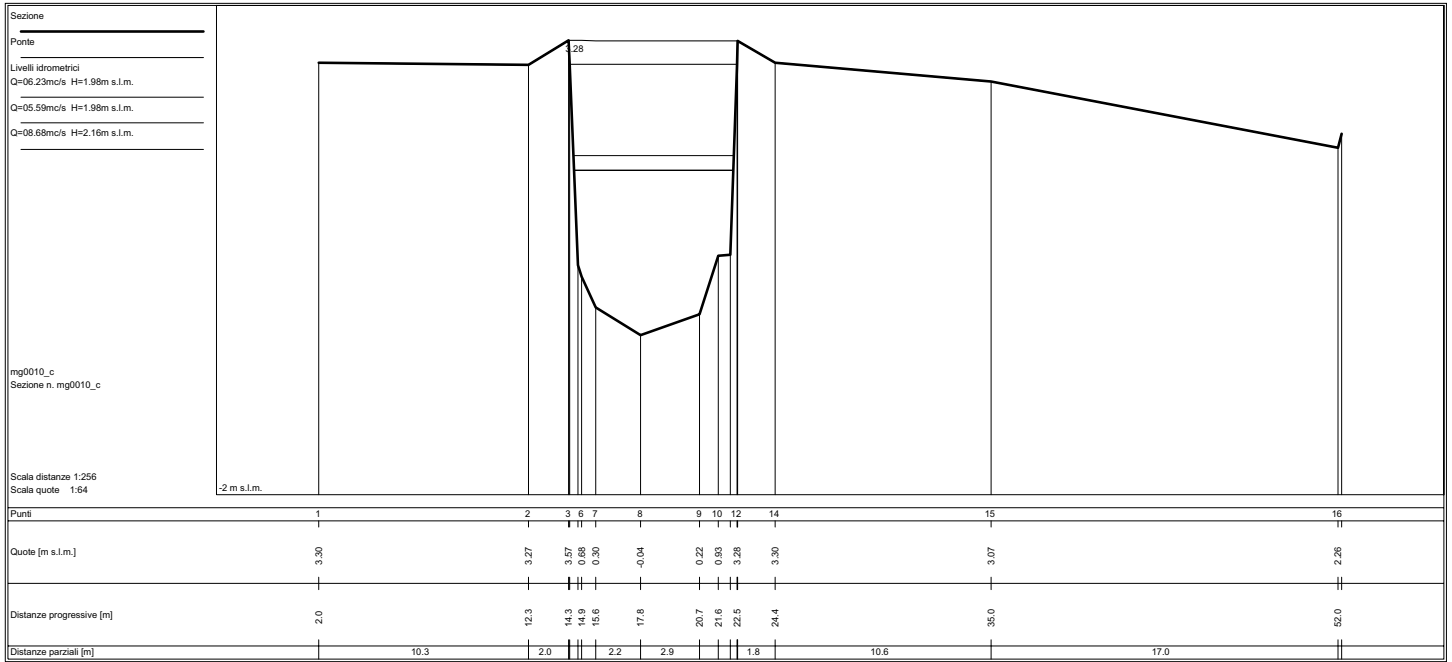


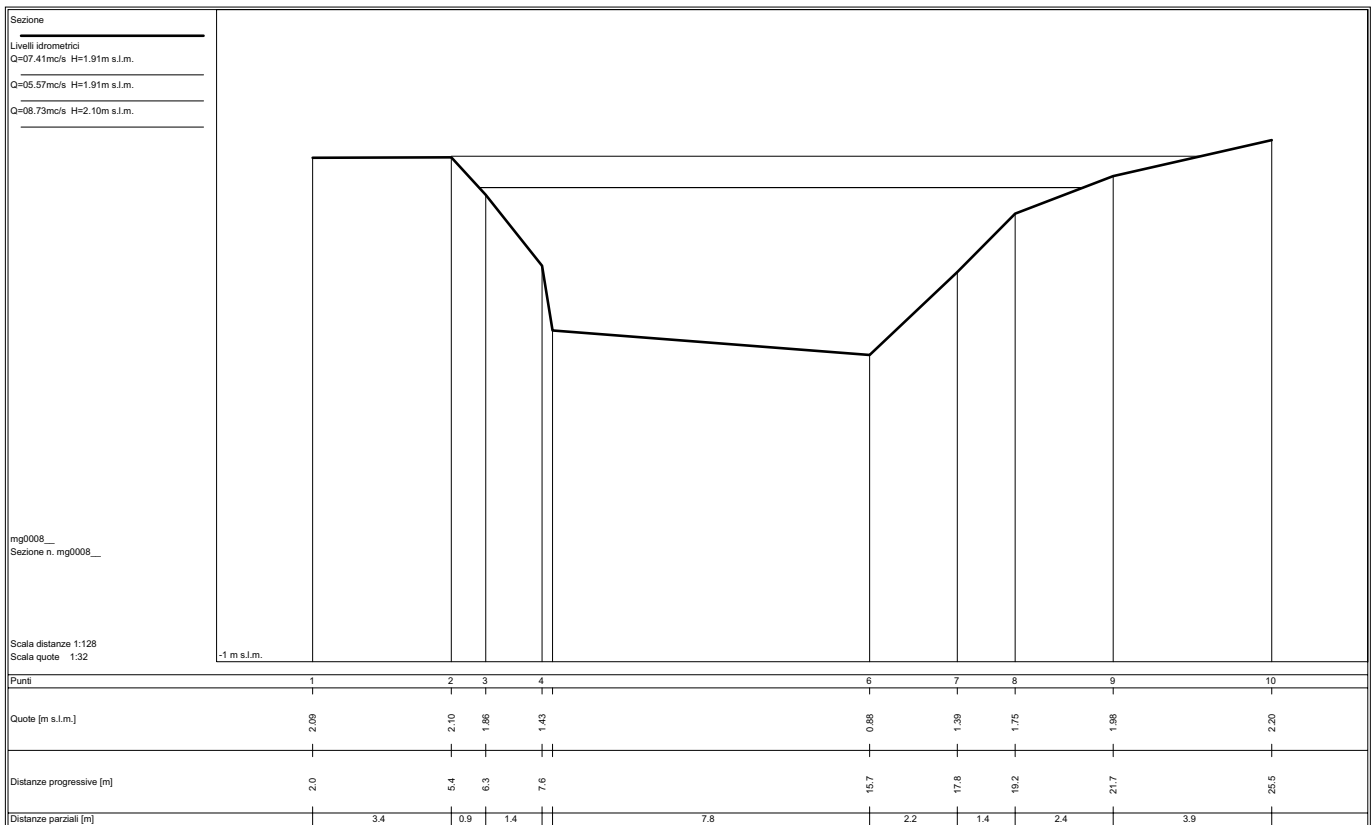
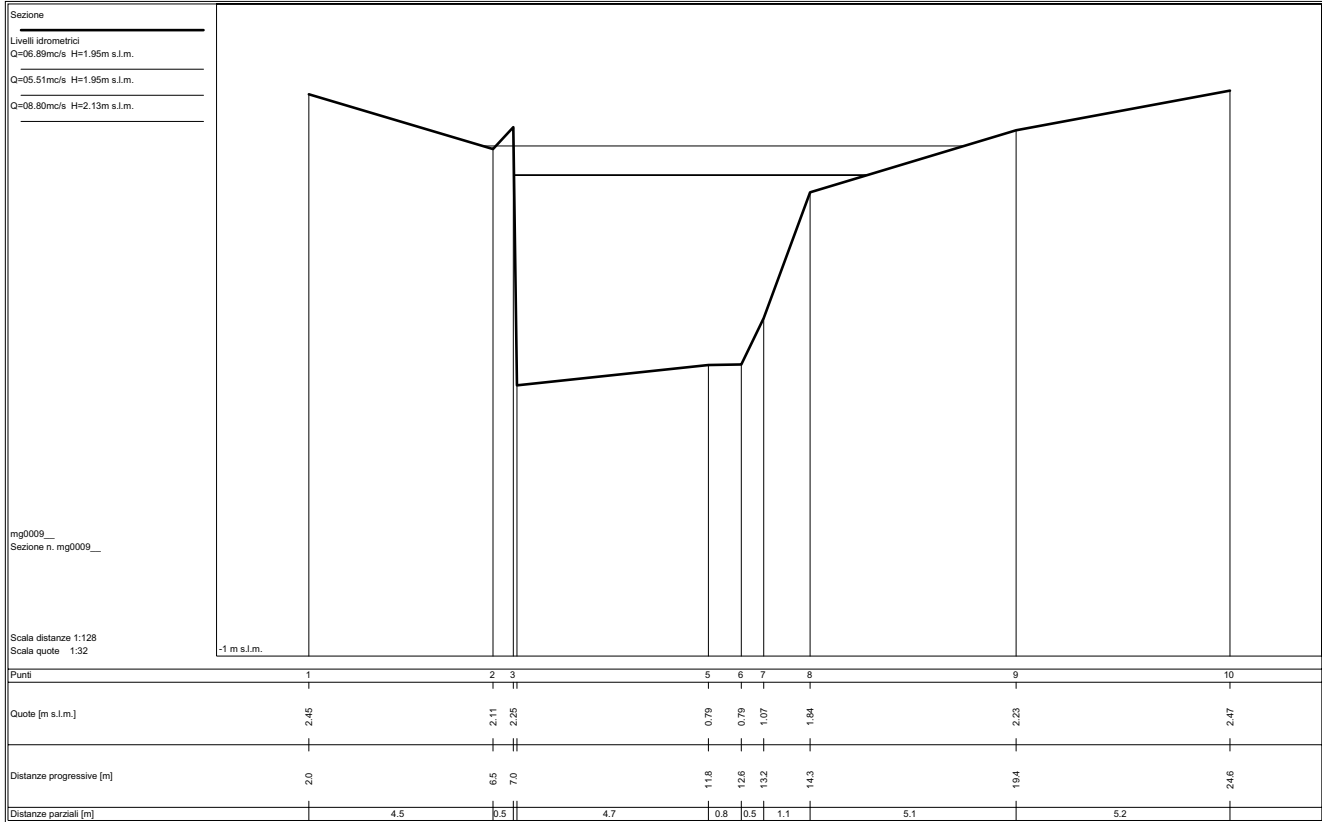


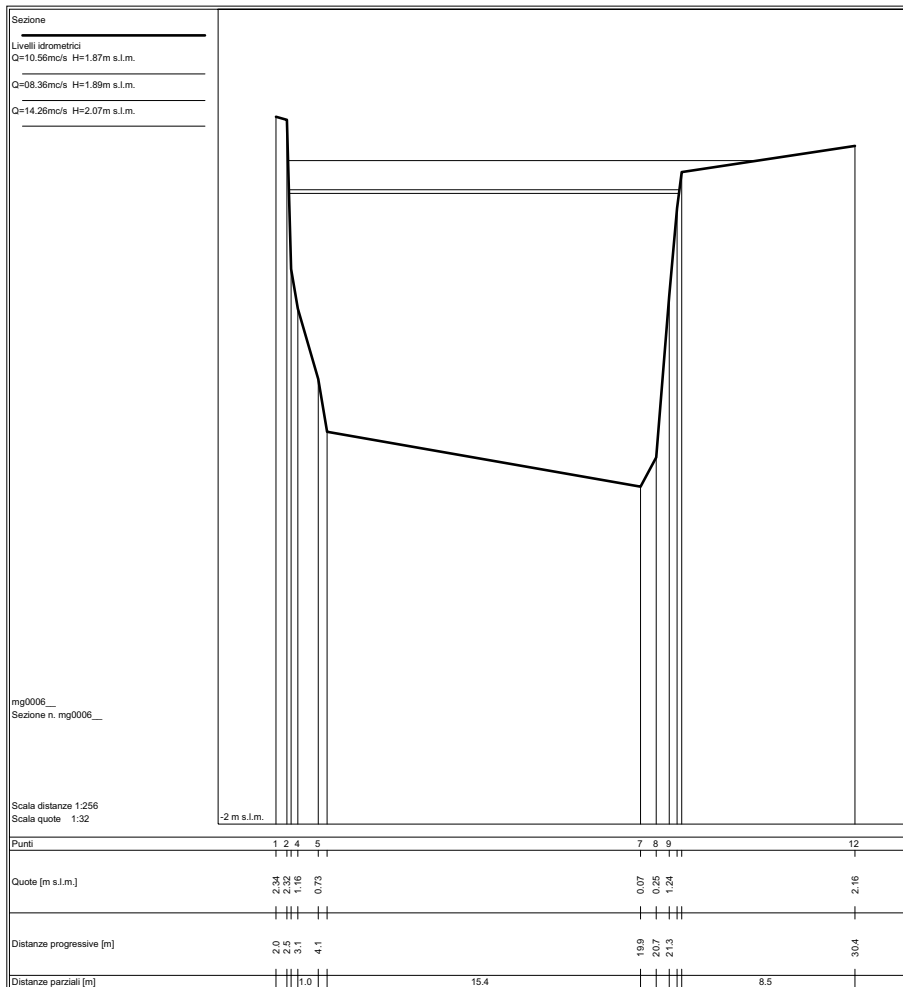
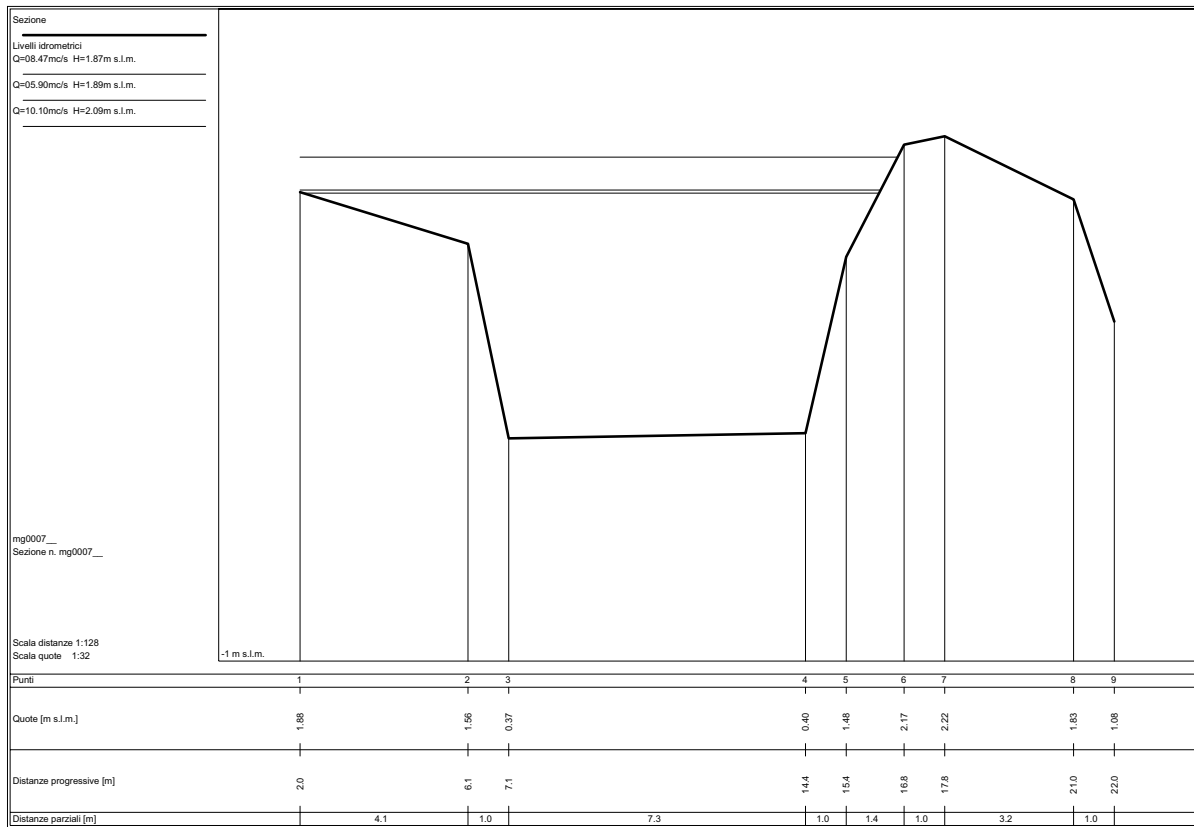


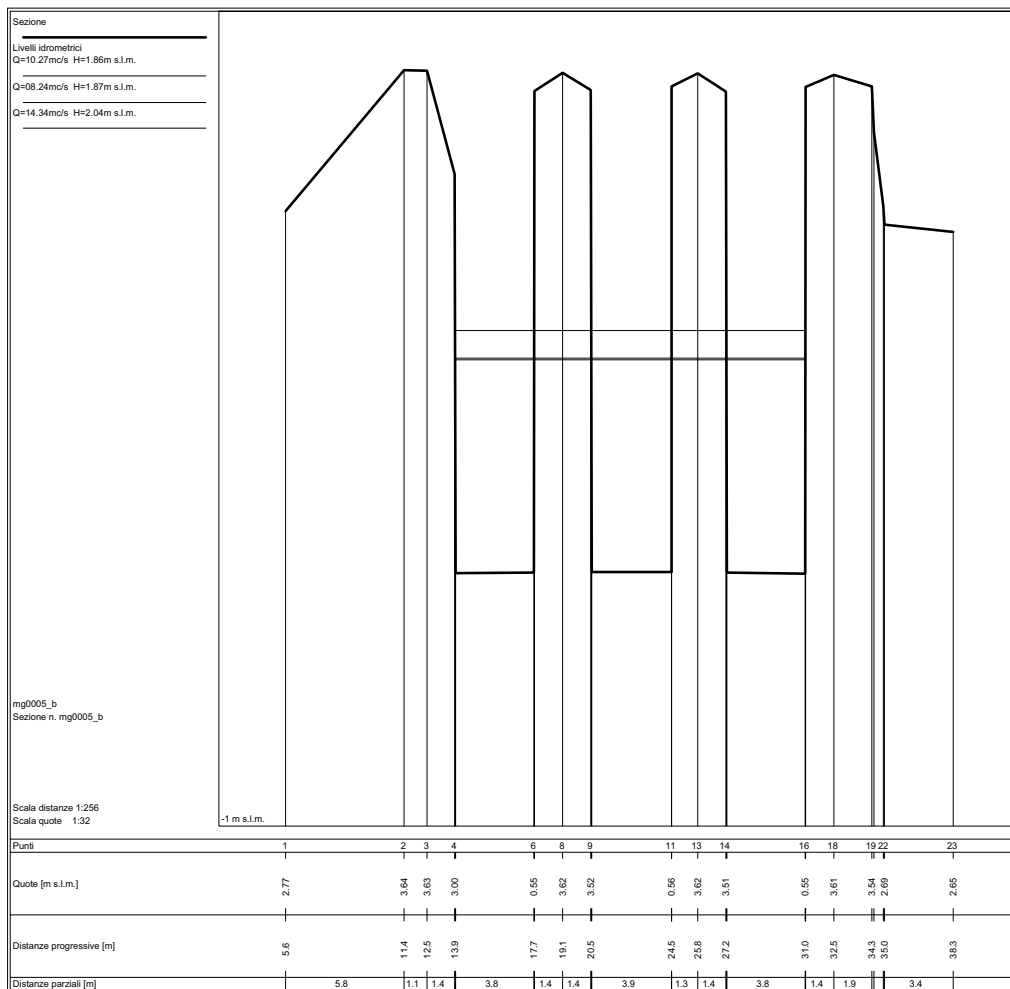
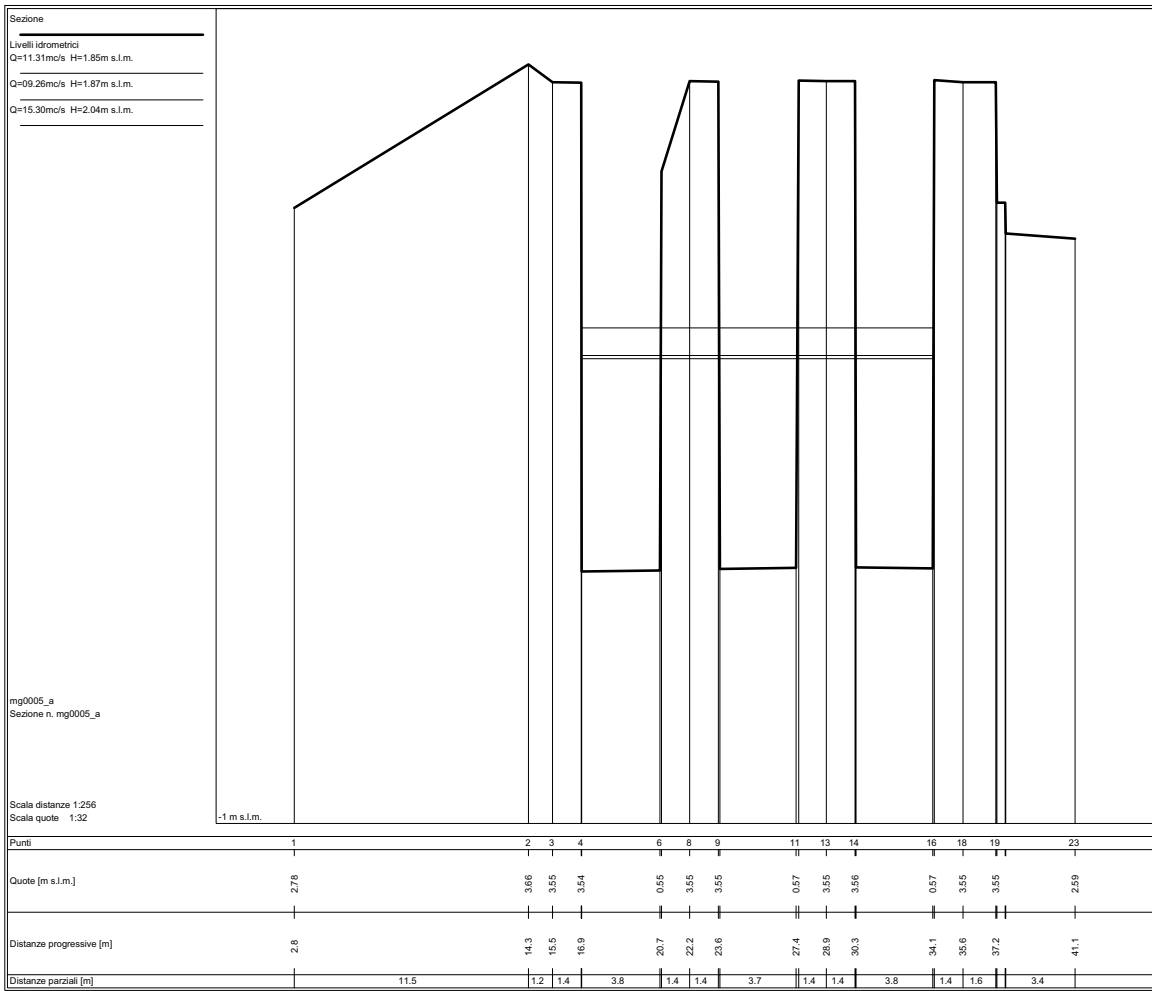


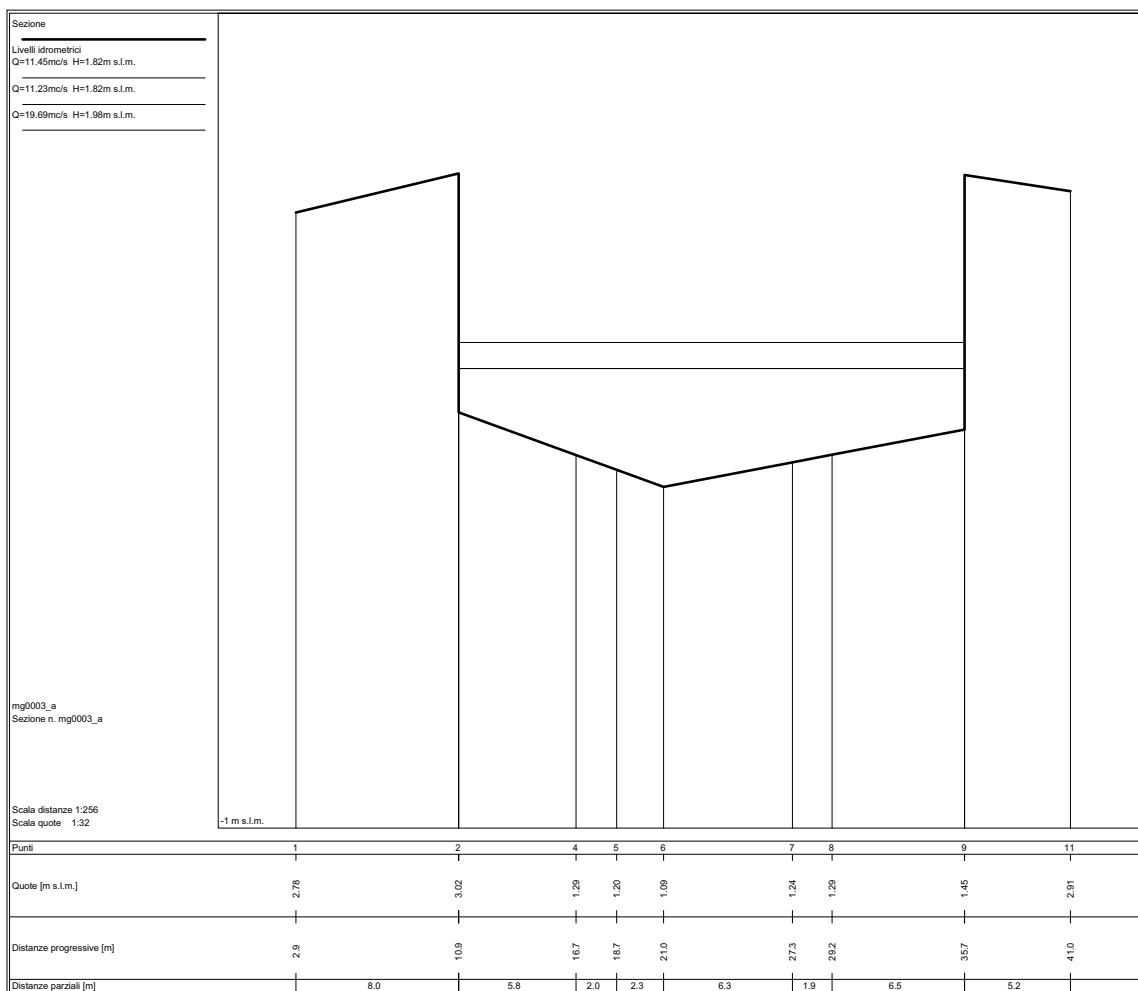
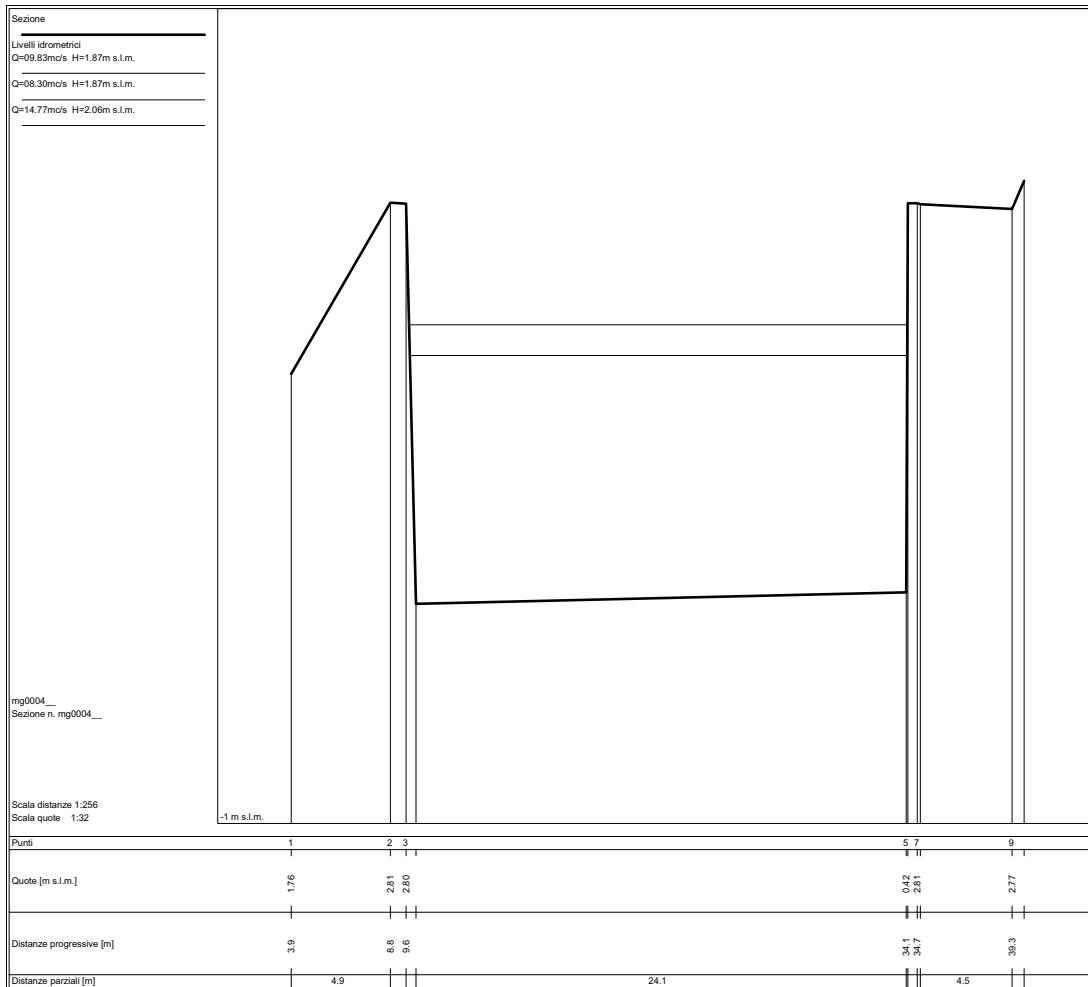




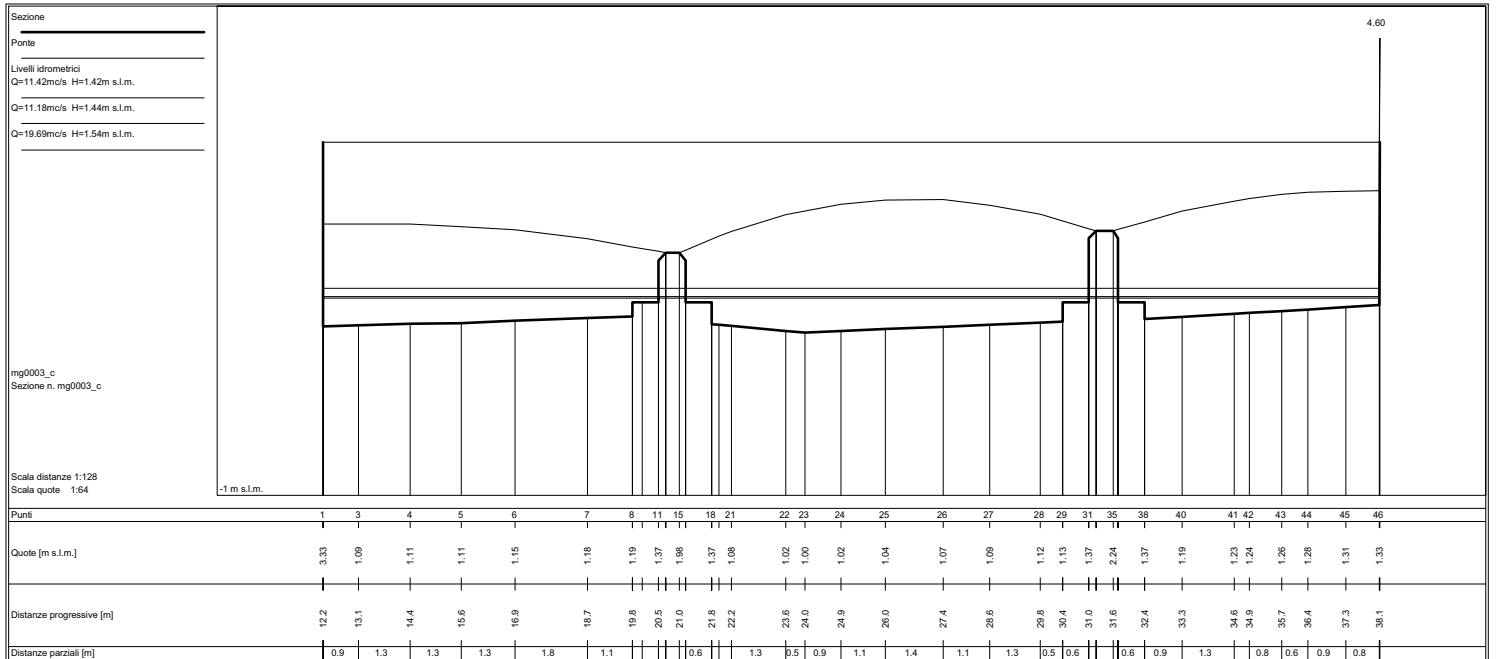
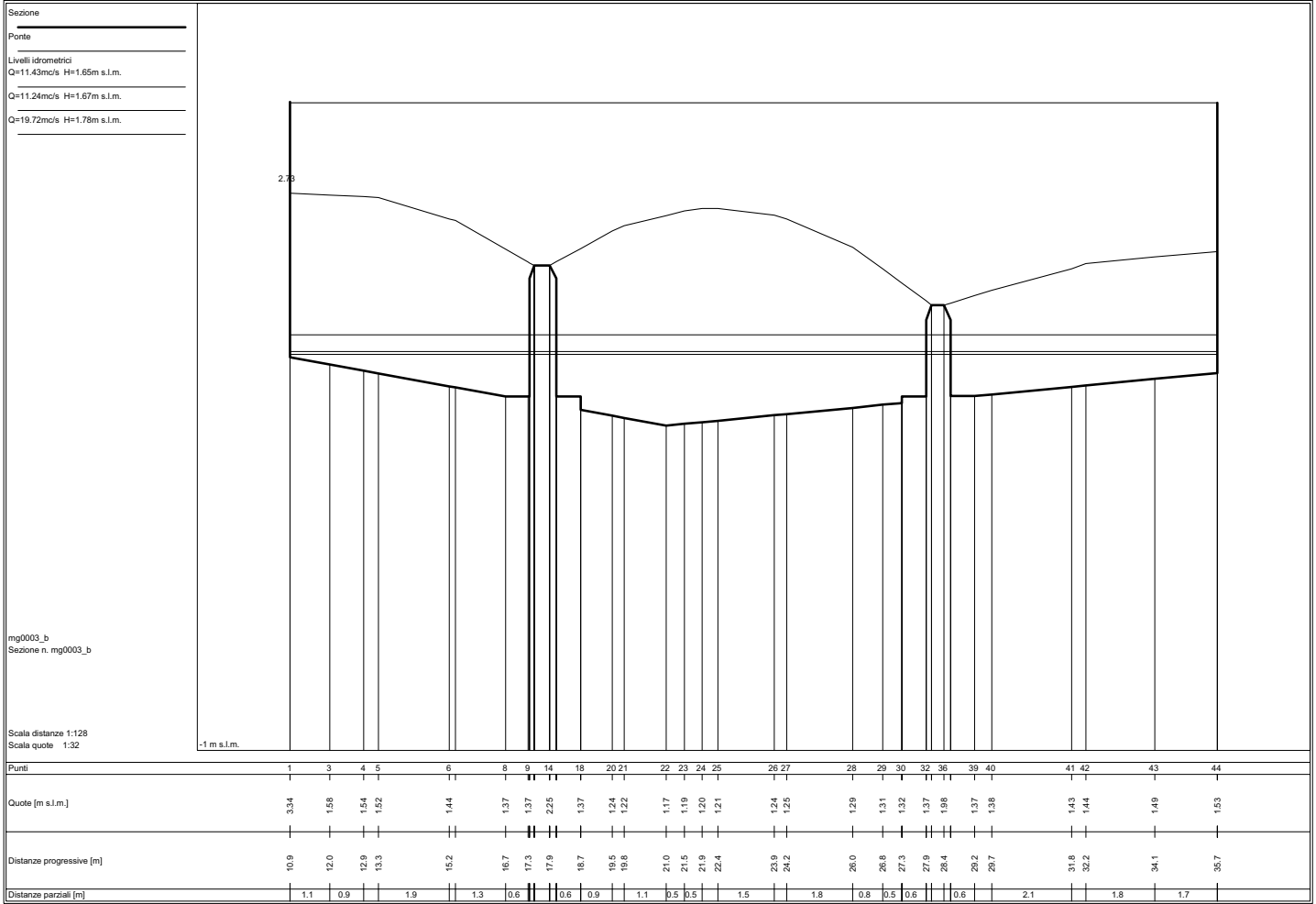


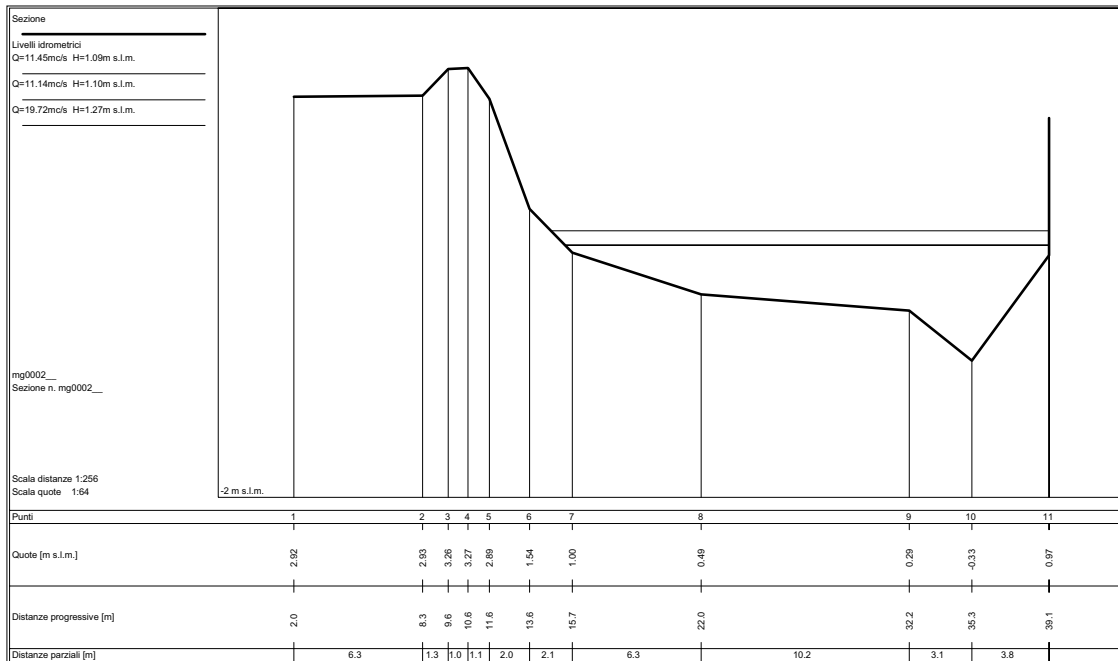
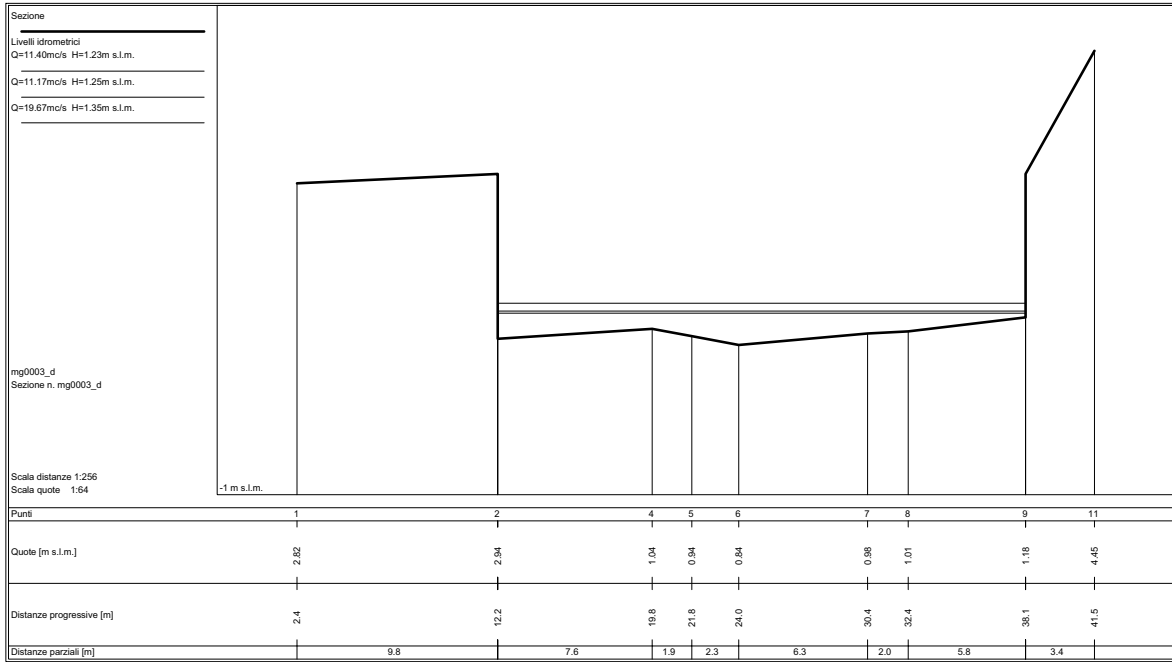


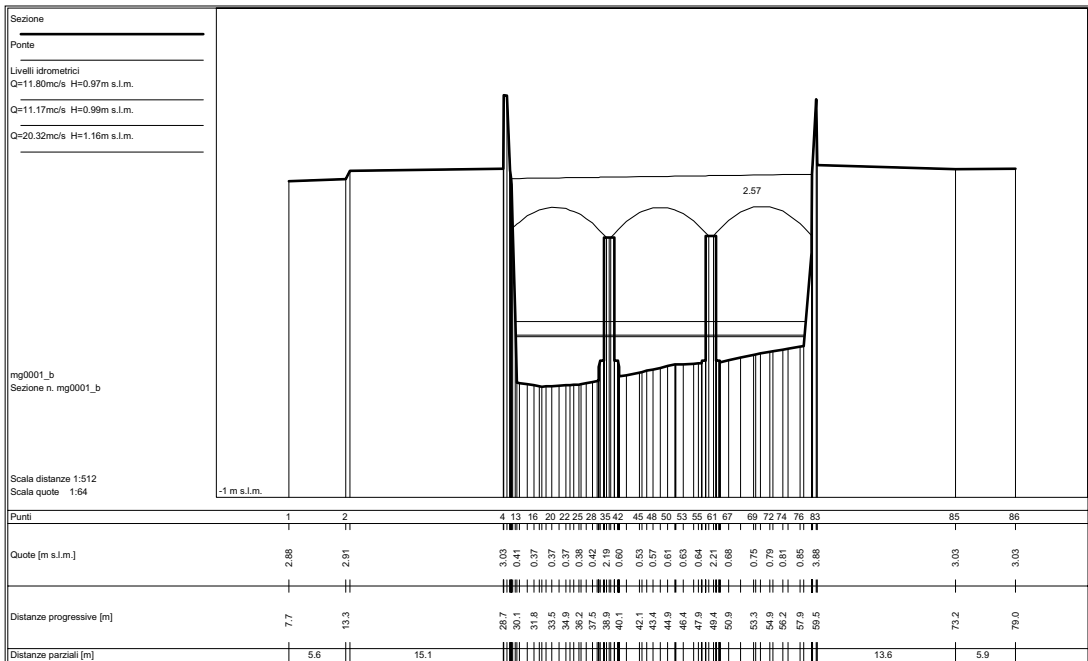



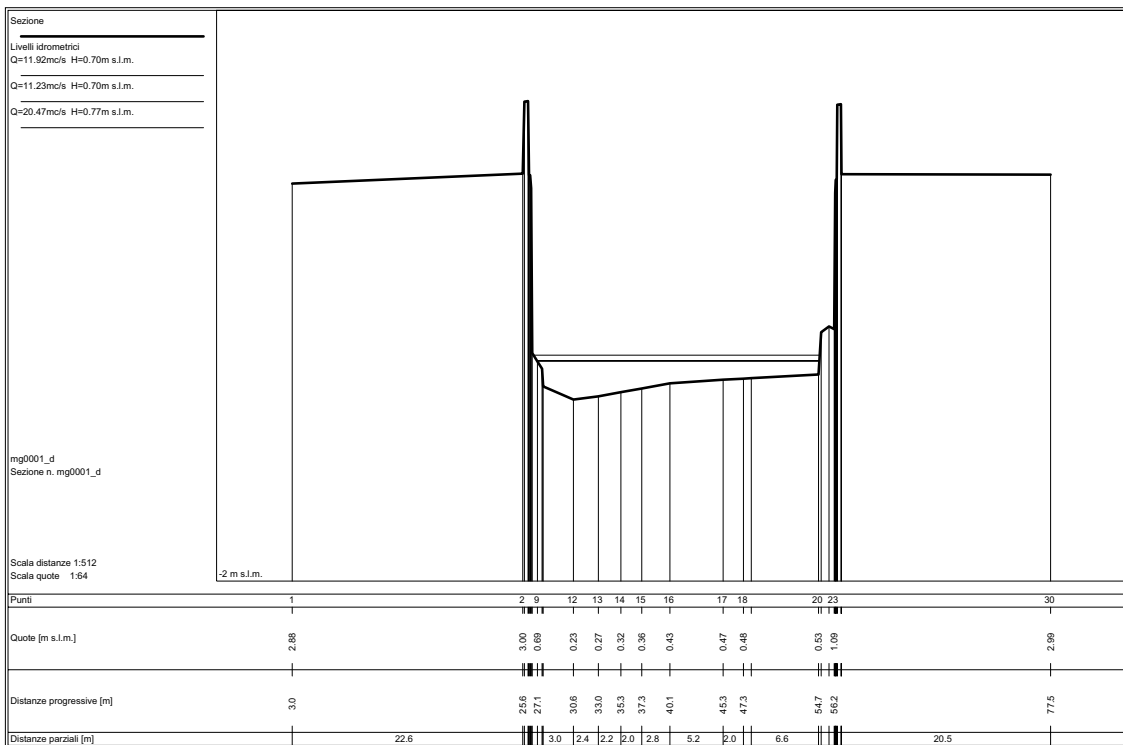
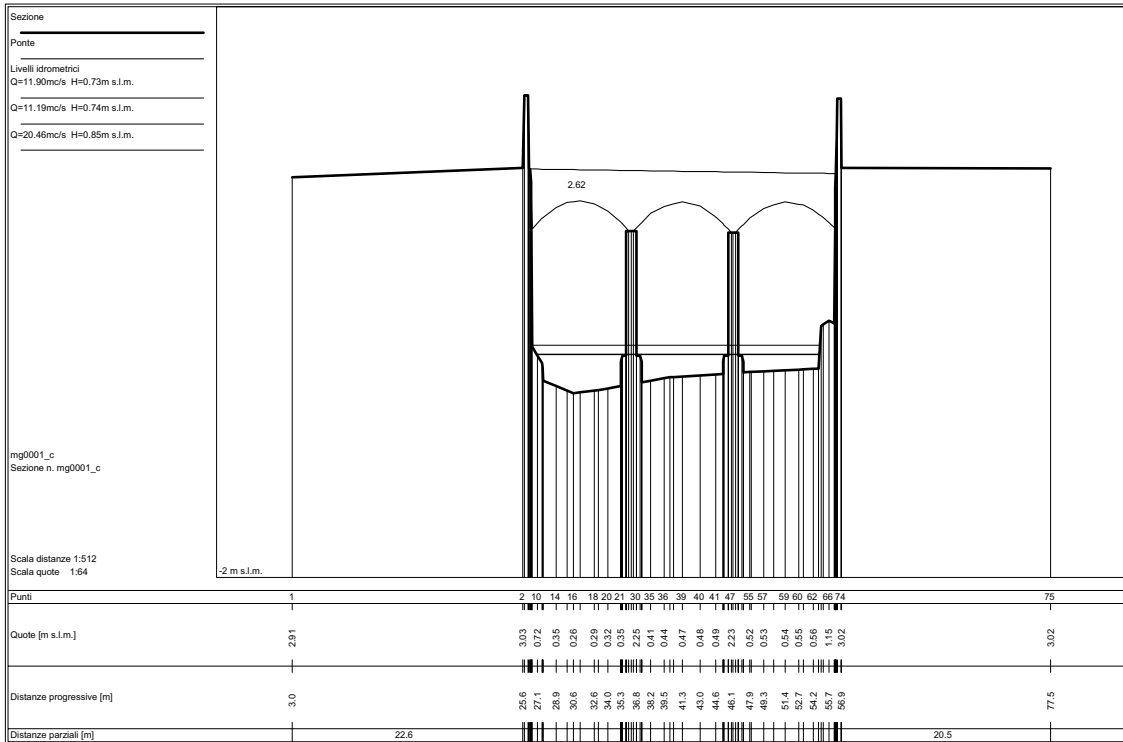






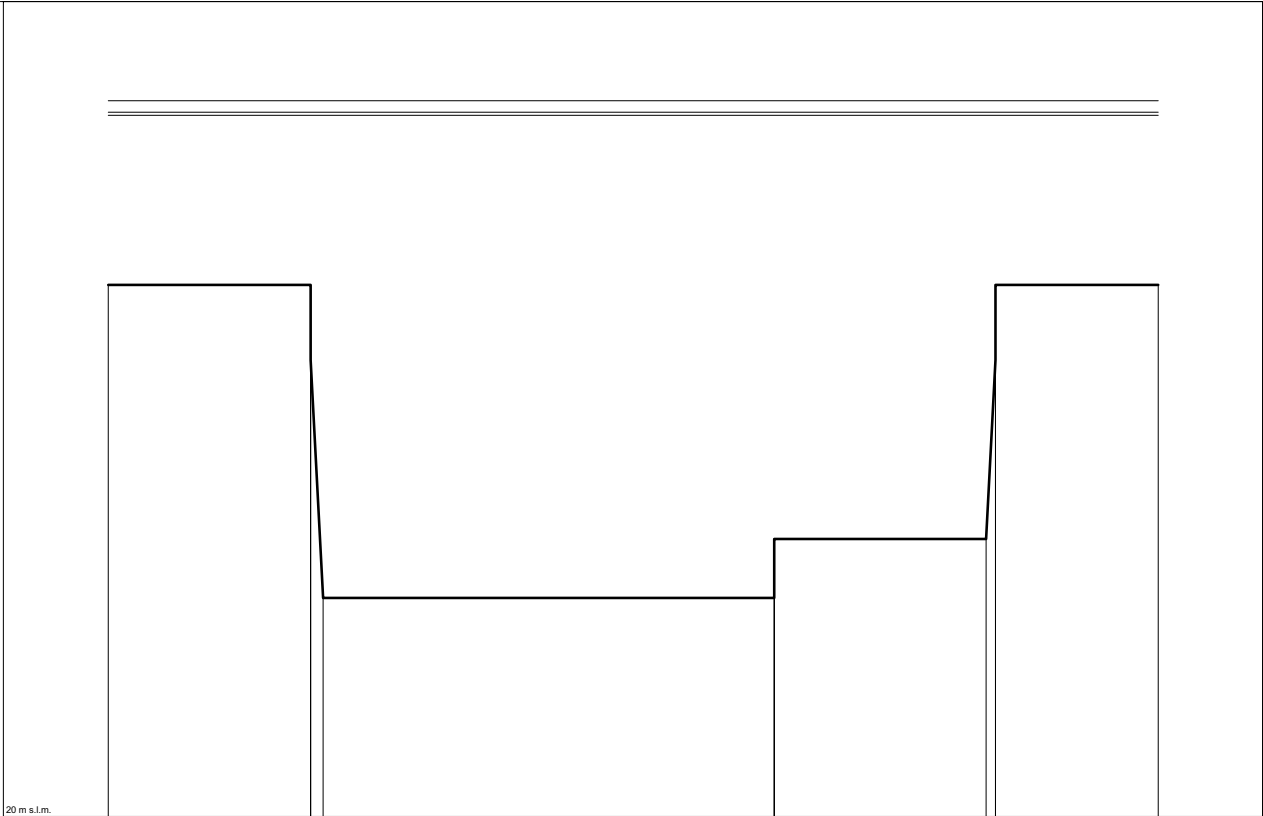






## **CANALE DELLE GRONDINI**

Sezione  
 Livelli idrometrici  
 Q=10.10mc/s H=24.30m s.l.m.  
 Q=11.37mc/s H=24.32m s.l.m.  
 Q=14.17mc/s H=24.30m s.l.m.



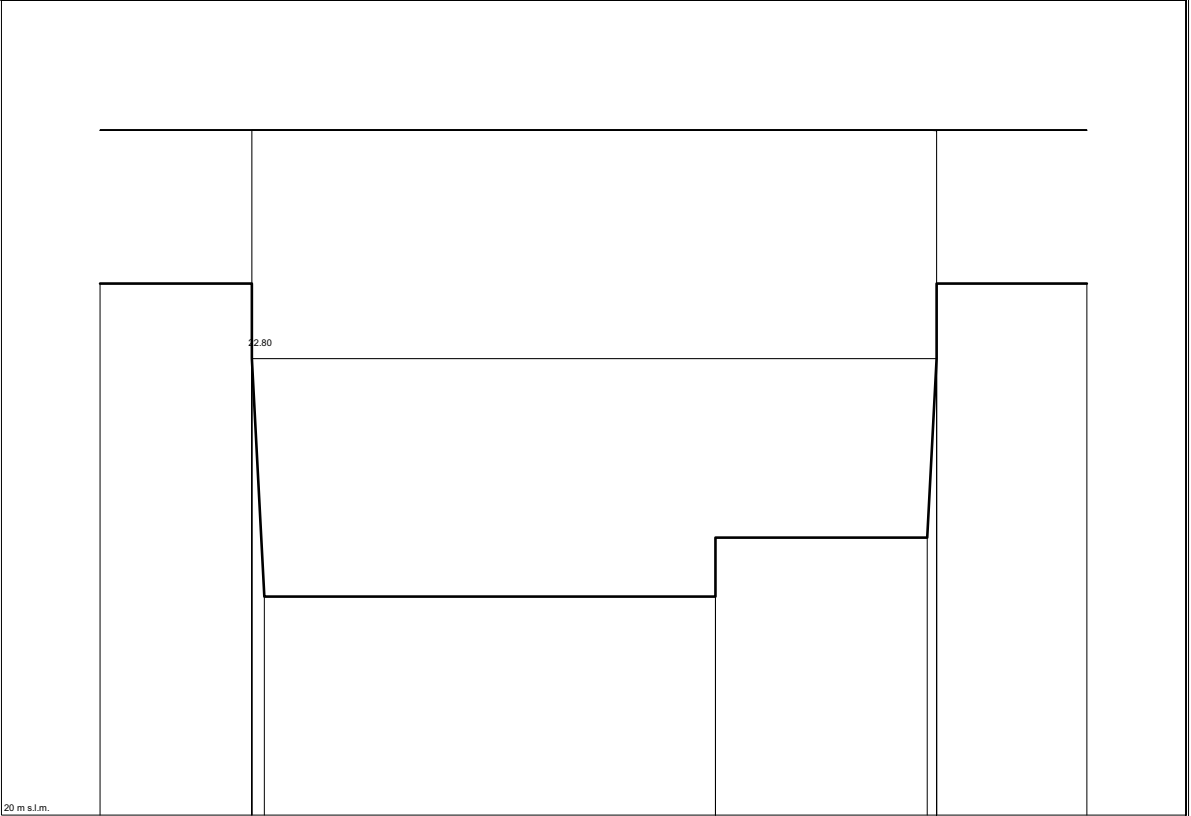
GR0001A\_  
 Sezione n. GR0001A\_

Scala distanze 1:32  
 Scala quote 1:32

20 m s.l.m.

Punti	1	2	4	5	7	11
Quote [m s.l.m.]	23.26	23.26	21.34	21.34	21.70	23.26
Distanze progressive [m]	-1.3	-0.1	0.0	2.8	4.1	5.1
Distanze parziali [m]		1.2		2.8	1.3	1.0

Sezione  
 Ponte  
 Livelli idrometrici  
 Q=10.09mc/s H=24.20m s.l.m.  
 Q=11.36mc/s H=24.20m s.l.m.  
 Q=14.17mc/s H=24.20m s.l.m.

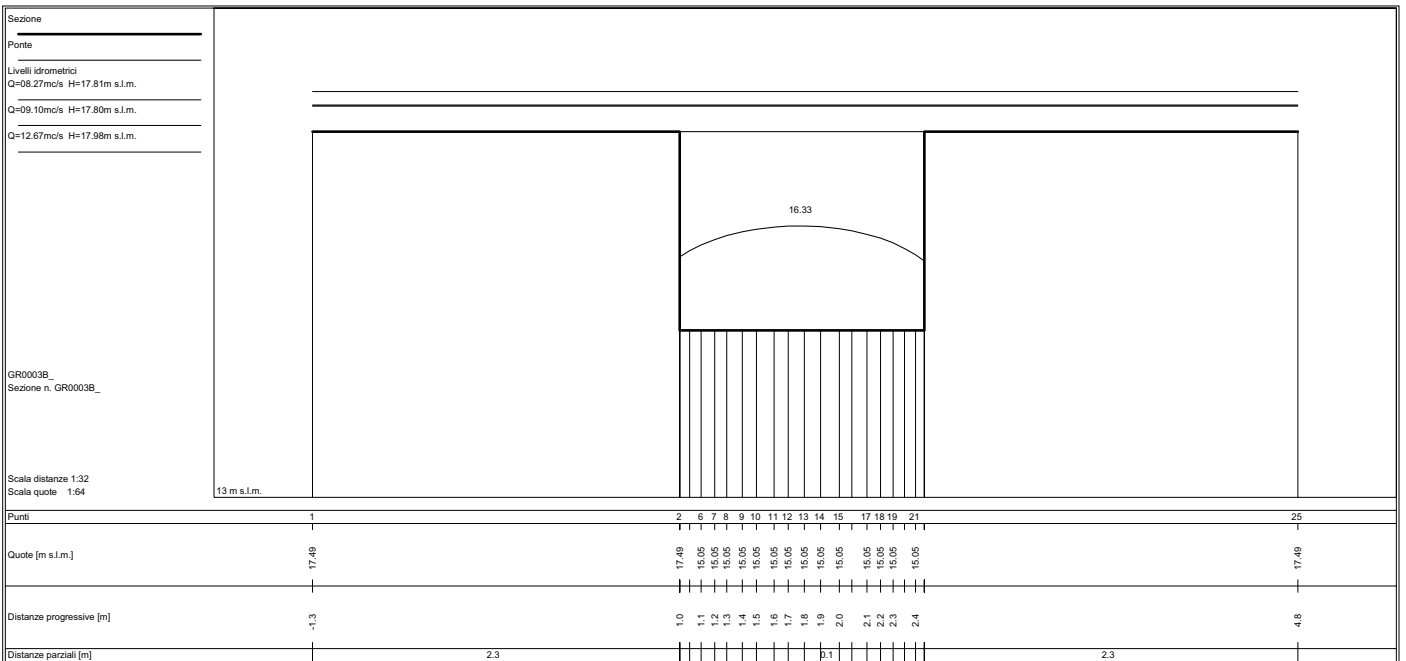
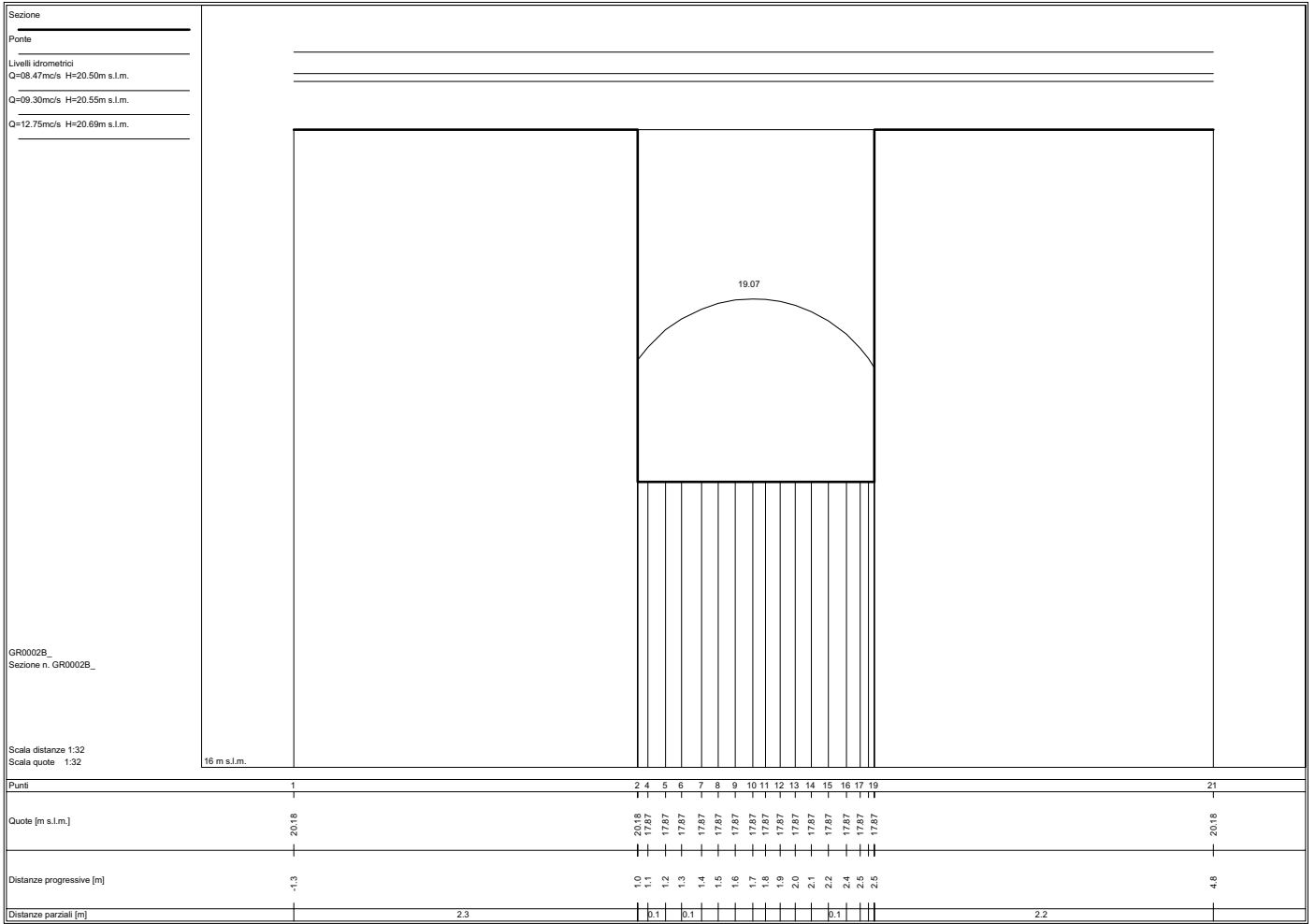


GR0001B\_  
 Sezione n. GR0001B\_

Scala distanze 1:32  
 Scala quote 1:32

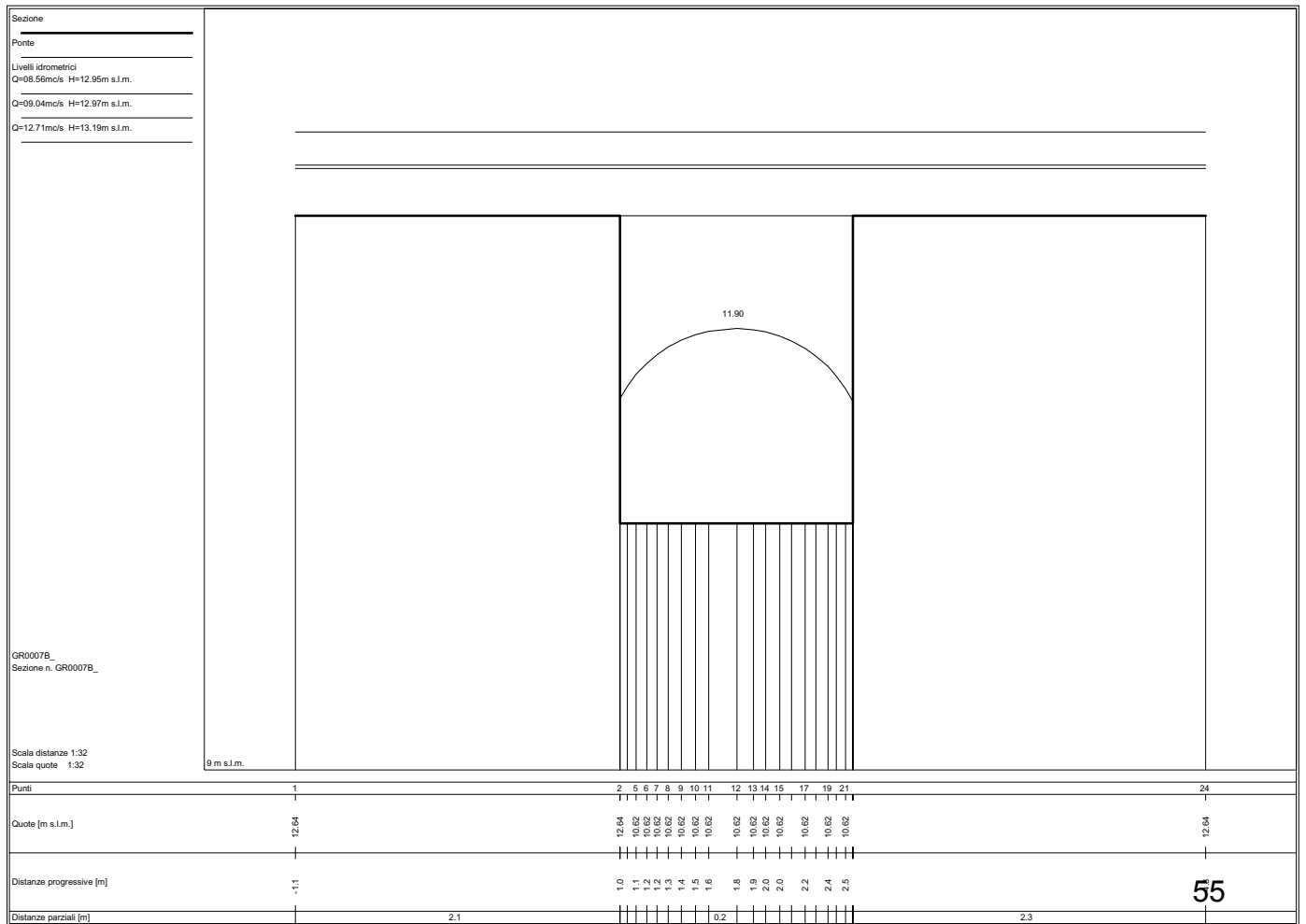
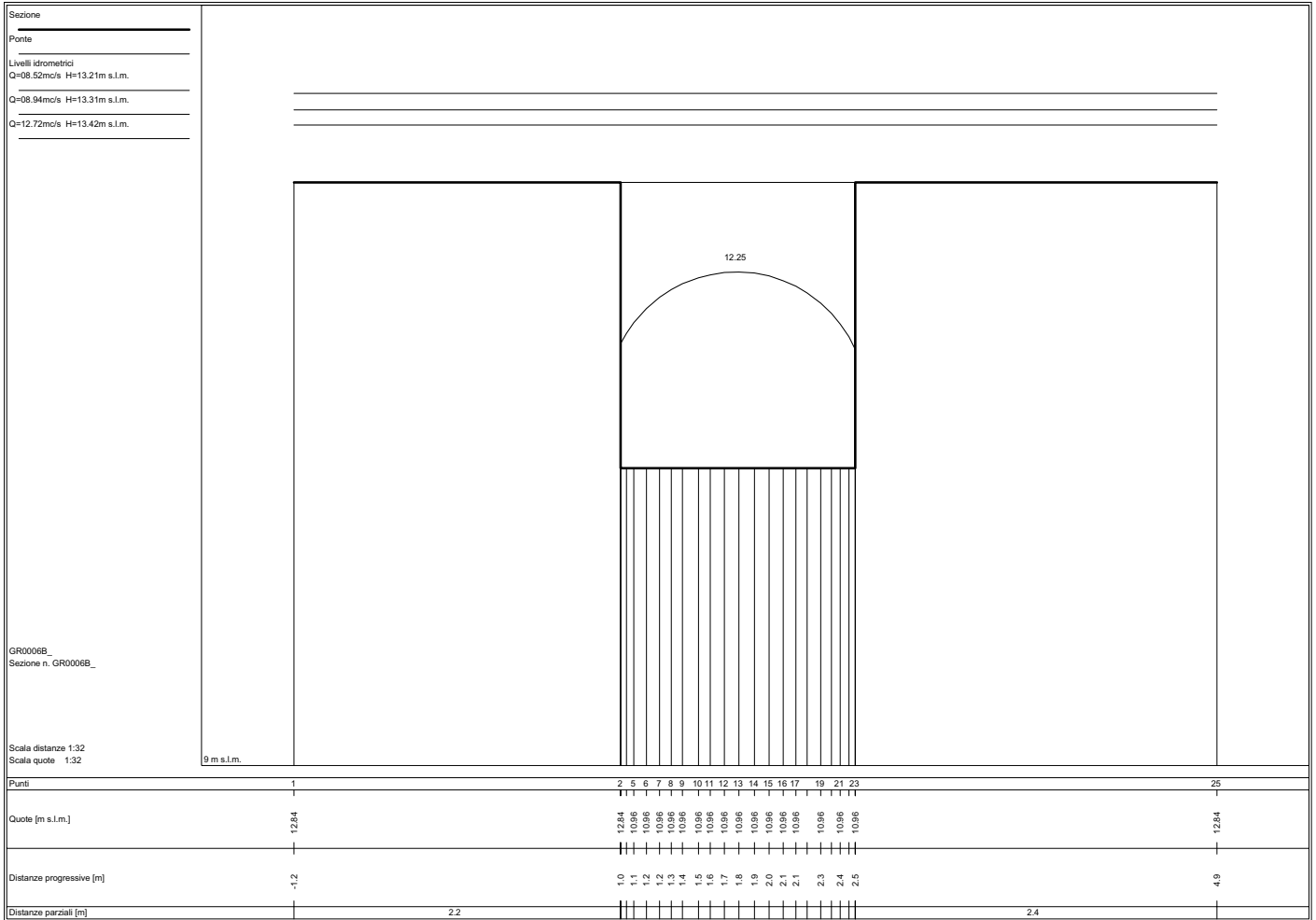
20 m s.l.m.

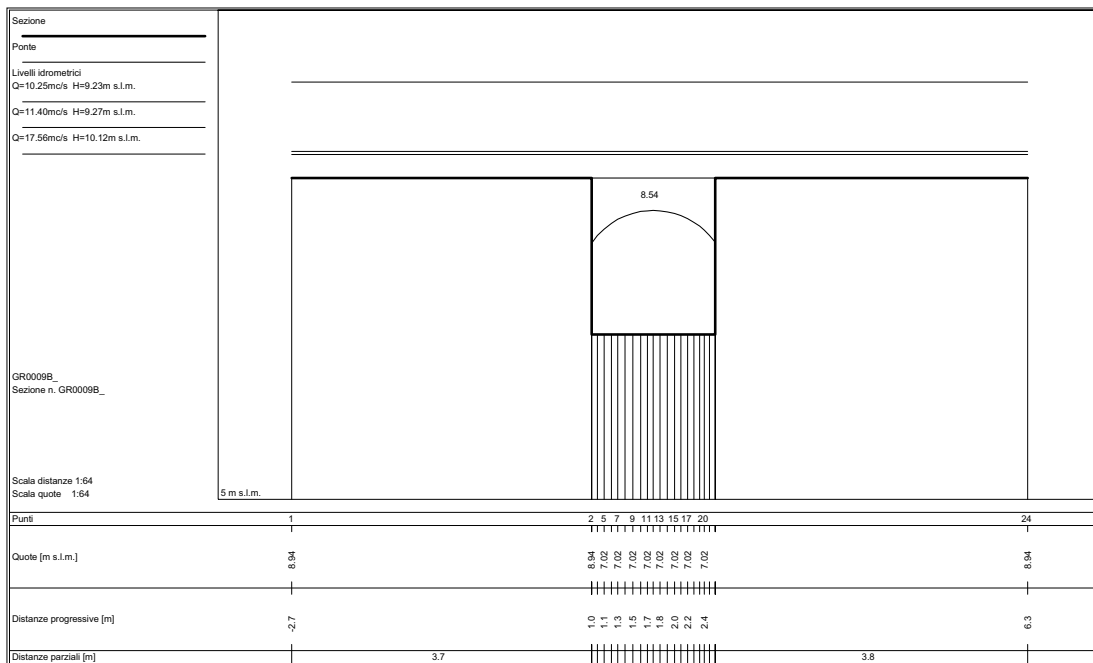
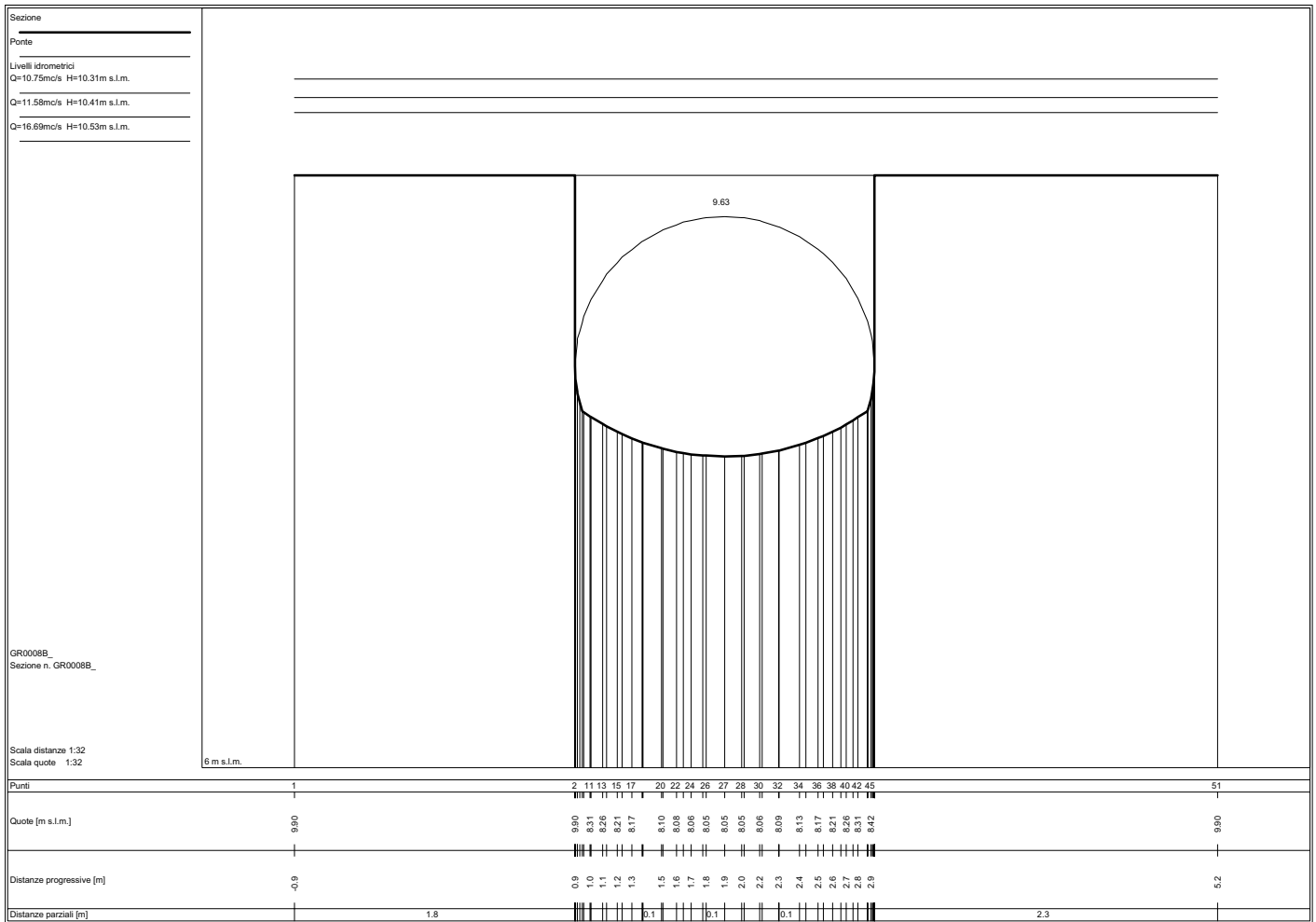
Punti	1	2	4	5	7	11
Quote [m s.l.m.]	23.26	23.26	21.34	21.34	21.70	23.26
Distanze progressive [m]	-1.0	-0.1	0.0	2.8	4.1	5.1
Distanze parziali [m]		0.9		2.8	1.3	0.9

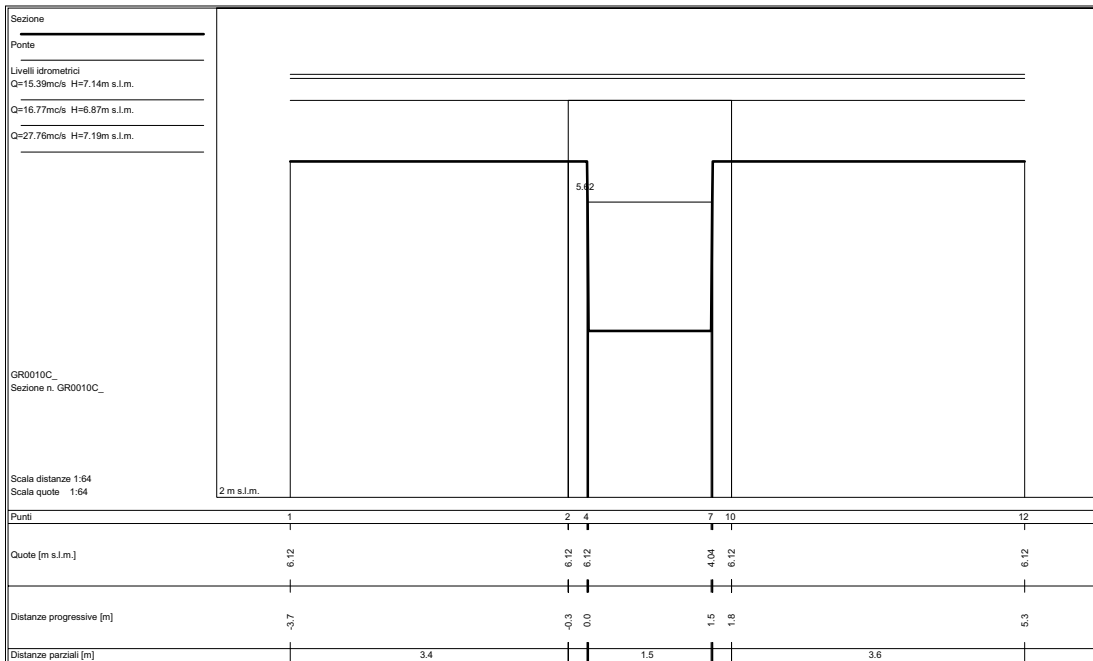
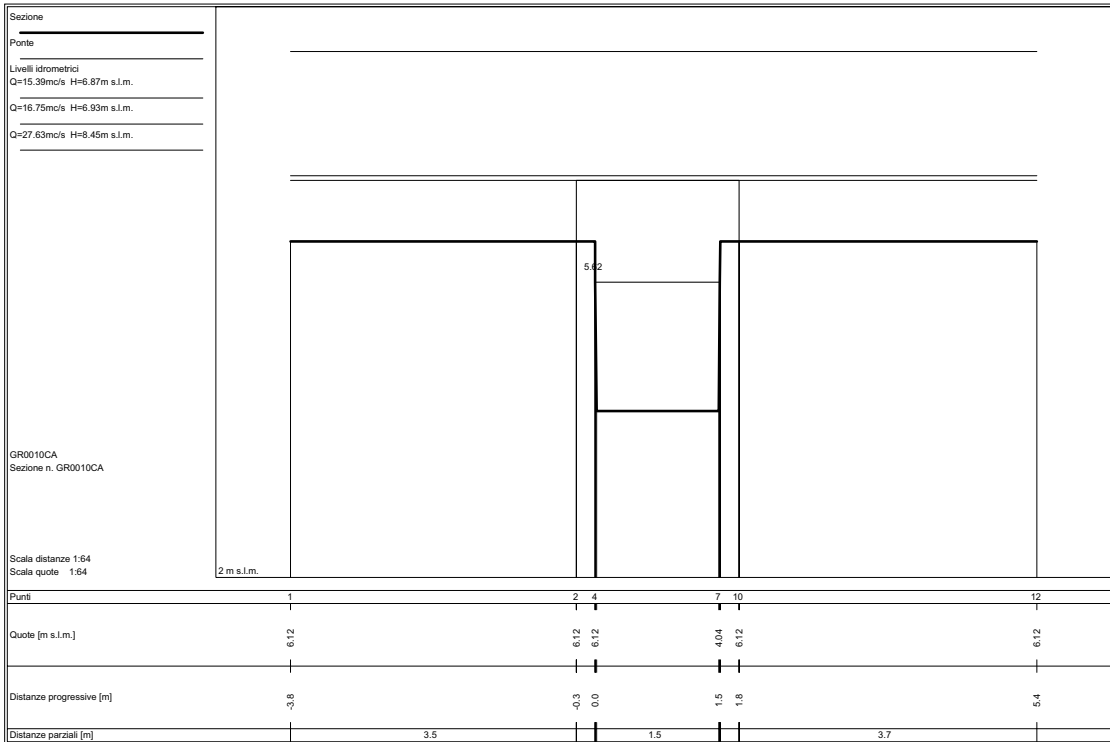













Sezione  
 Livelli idrometrici  
 Q=15,33mc/s H=6,15m s.l.m.  
 Q=16,74mc/s H=6,18m s.l.m.  
 Q=27,64mc/s H=6,41m s.l.m.



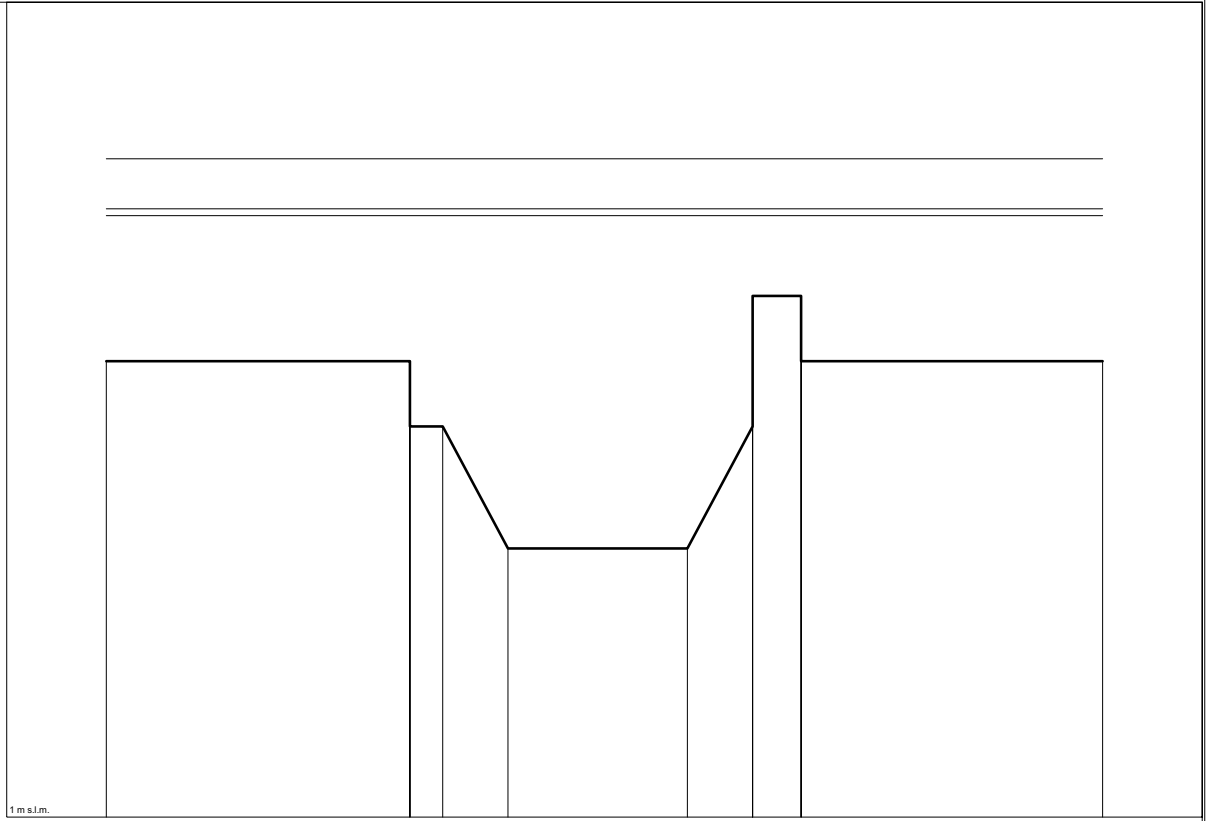
GR0010D  
 Sezione n. GR0010D\_

Scala distanze 1:32  
 Scala quote 1:32

2 m s.l.m.

Punti	1	2	4	6
Quote [m s.l.m.]	6.12	6.12	4.04	6.12
Distanze progressive [m]	-2.4	0.0	1.5	3.8
Distanze parziali [m]		2.4	1.5	2.2

Sezione  
 Livelli idrometrici  
 Q=10,36mc/s H=4,69m s.l.m.  
 Q=10,83mc/s H=4,73m s.l.m.  
 Q=16,10mc/s H=5,04m s.l.m.



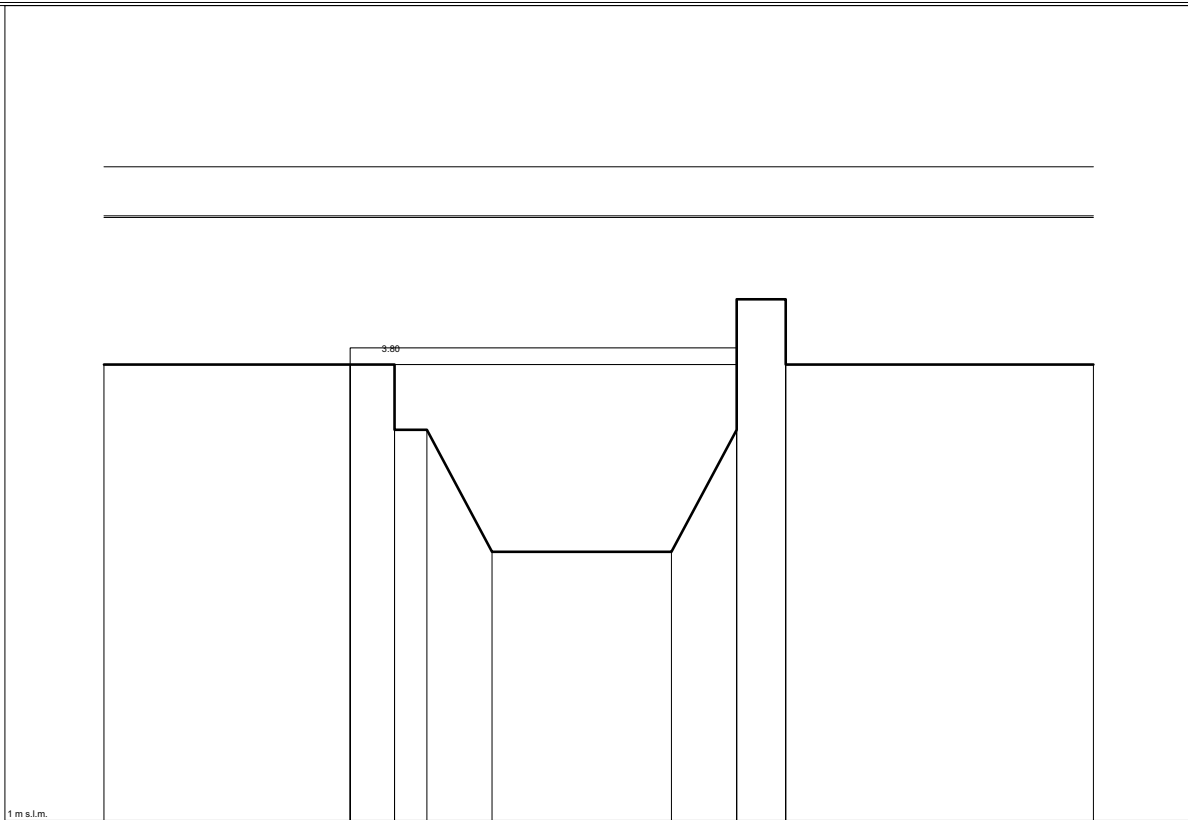
GR0011A\_  
 Sezione n. GR0011A\_

Scala distanze 1:32  
 Scala quote 1:32

1 m s.l.m.

Punti	1	2	4	5	6	7	9	11
Quote [m s.l.m.]	3.80	3.80	3.40	2.65	2.65	3.40	4.20	3.80
Distanze progressive [m]	-2.5	-0.6	-0.4	0.0	1.1	1.5	1.8	
Distanze parziali [m]		1.9	0.2	0.4	1.1	0.4	0.3	1.8

Sezione  
 Ponte  
 Livelli idrometrici  
 Q=10.33mc/s H=4.70m s.l.m.  
 Q=10.79mc/s H=4.71m s.l.m.  
 Q=16.04mc/s H=5.01m s.l.m.

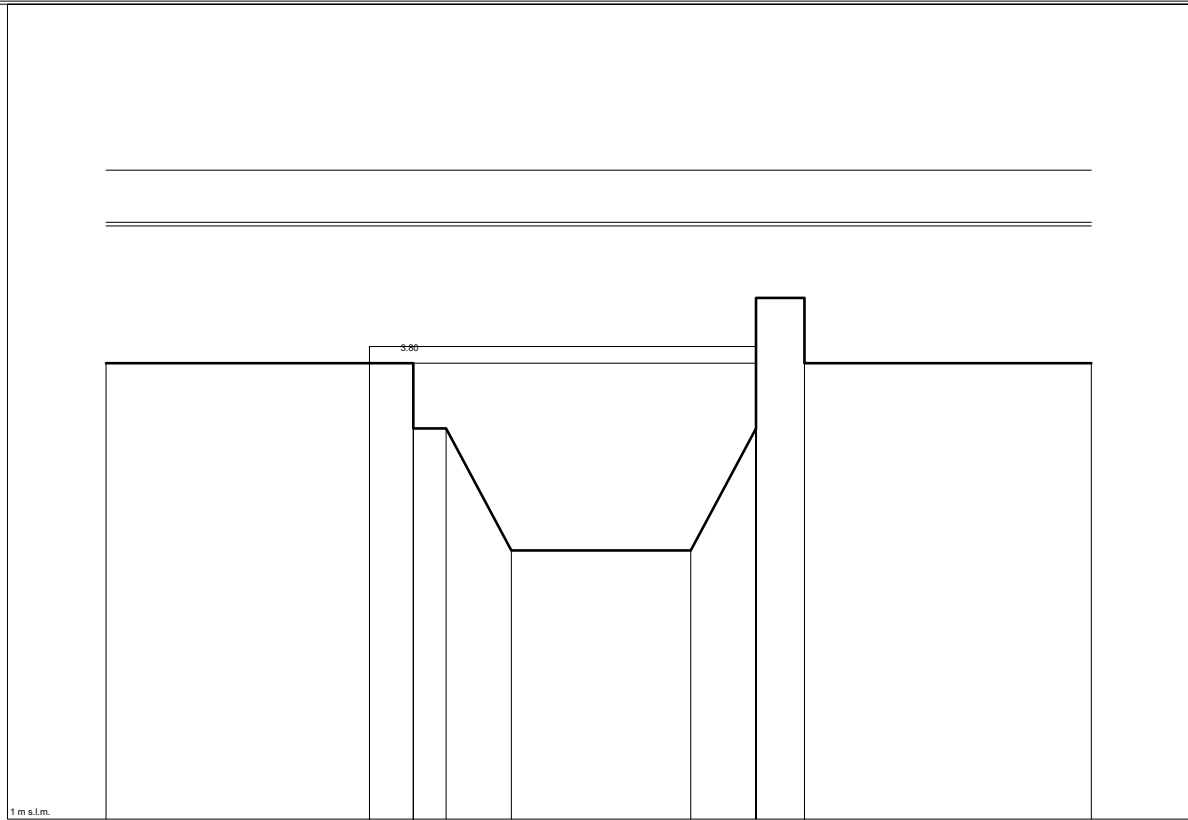


GR0011B  
 Sezione n. GR0011B\_

Scala distanze 1:32  
 Scala quote 1:32

Punti	1	2	4	6	7	8	9	11	13
Quote [m s.l.m.]	3.80	3.80	3.80	3.40	2.85	2.85	3.40	4.20	3.80
Distanze progressive [m]	-2.4	-0.9	-0.6	-0.4	0.0	1.1	1.5	1.8	3.7
Distanze parziali [m]		1.5	0.3	0.2	0.4	1.1	0.4	0.3	1.9

Sezione  
 Ponte  
 Livelli idrometrici  
 Q=10.24mc/s H=4.64m s.l.m.  
 Q=10.69mc/s H=4.66m s.l.m.  
 Q=15.84mc/s H=4.98m s.l.m.

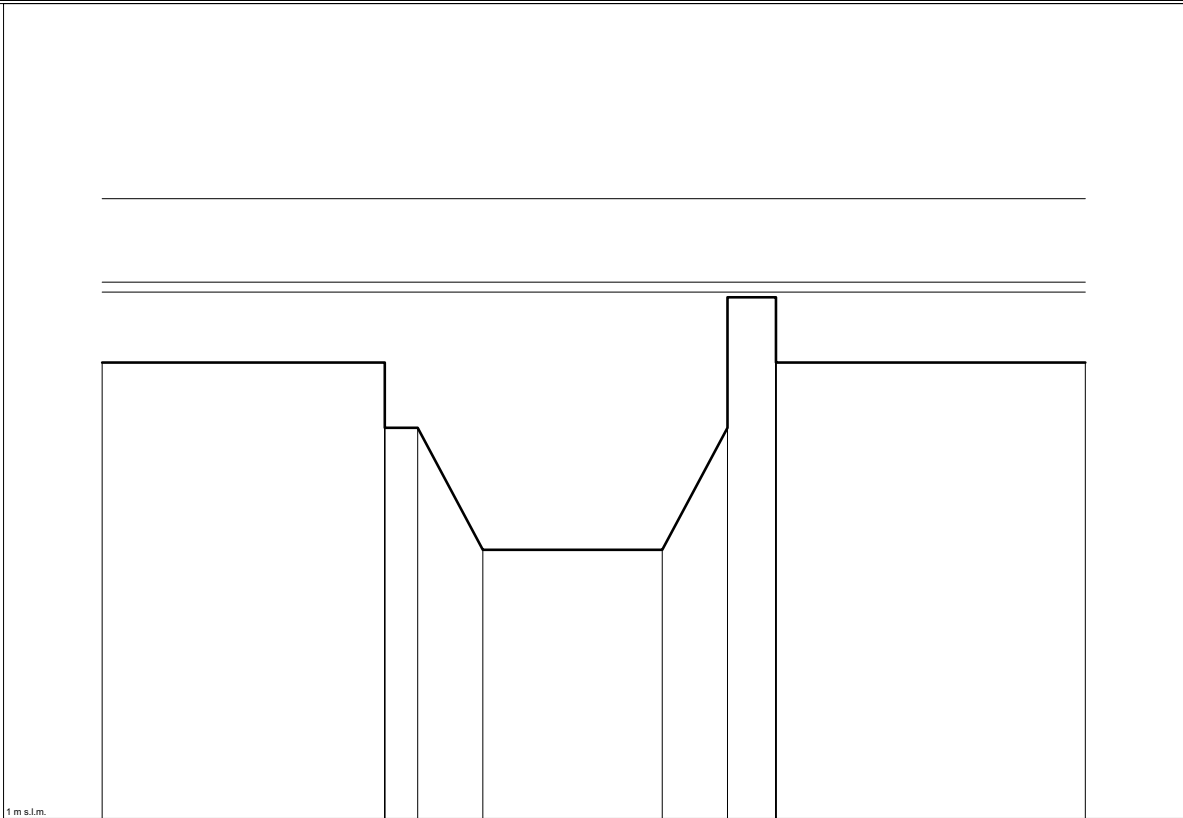


GR0011C  
 Sezione n. GR0011C\_

Scala distanze 1:32  
 Scala quote 1:32

Punti	1	2	4	6	7	8	9	11	13
Quote [m s.l.m.]	3.80	3.80	3.80	3.40	2.85	2.85	3.40	4.20	3.80
Distanze progressive [m]	-2.5	-0.9	-0.6	-0.4	0.0	1.1	1.5	1.8	
Distanze parziali [m]		1.6	0.3	0.2	0.4	1.1	0.4	0.3	1.8

Sezione  
 Livelli idrometrici  
 Q=10.16m<sup>3</sup>/s H=4.23m s.l.m.  
 Q=10.58m<sup>3</sup>/s H=4.29m s.l.m.  
 Q=15.44m<sup>3</sup>/s H=4.80m s.l.m.

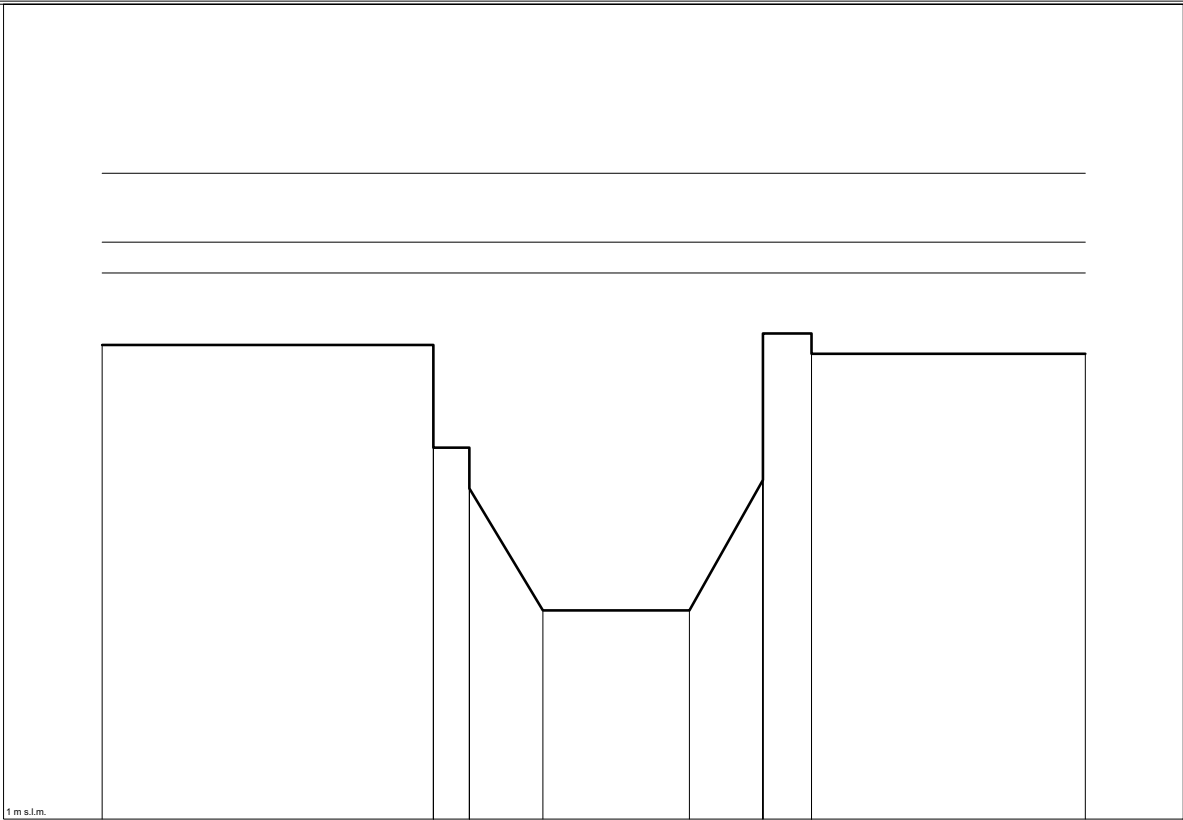


GR0011D\_  
 Sezione n. GR0011D\_

Scala distanze 1:32  
 Scala quote 1:32

Punti	1	2	4	5	6	7	9	11
Quote [m s.l.m.]	3.80	3.80	3.40	2.85	2.85	3.40	4.20	3.80
Distanze progressive [m]	-2.3	-0.6	-0.4	0.0	1.1	1.5	1.8	3.7
Distanze parziali [m]		1.7	0.2	0.4	1.1	0.4	0.3	1.9

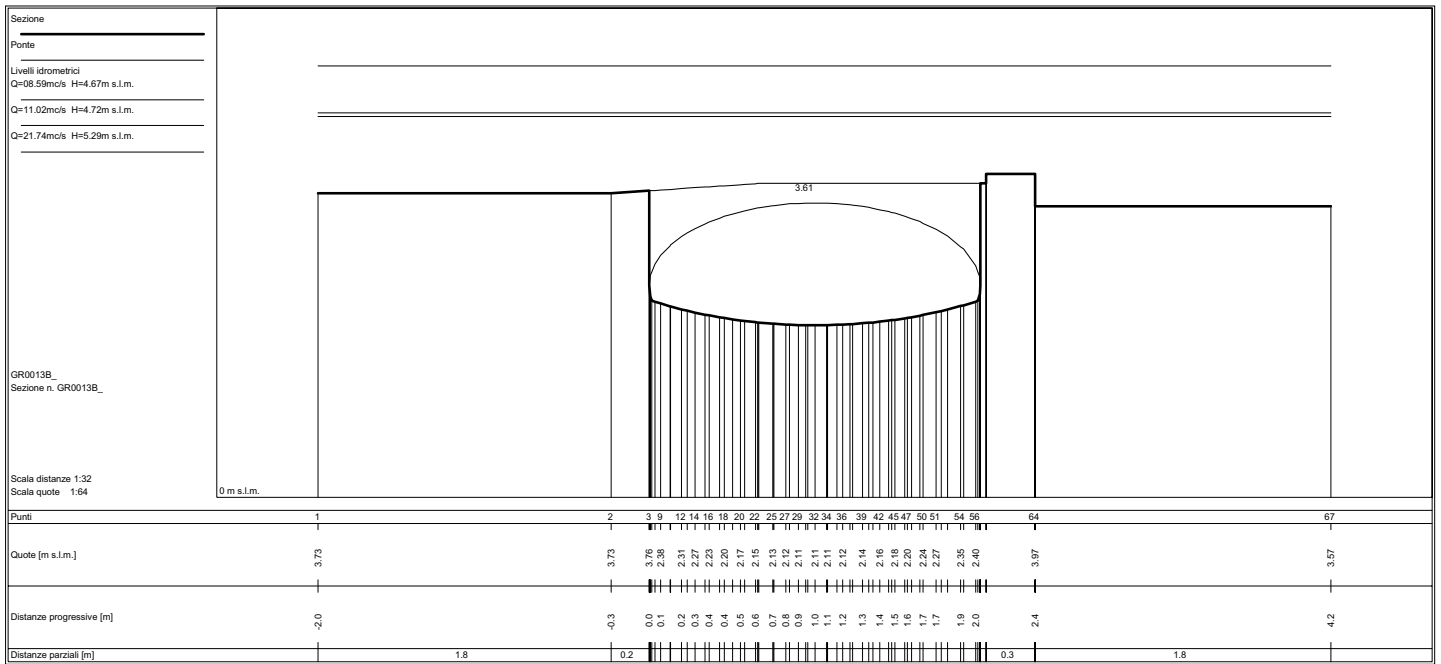
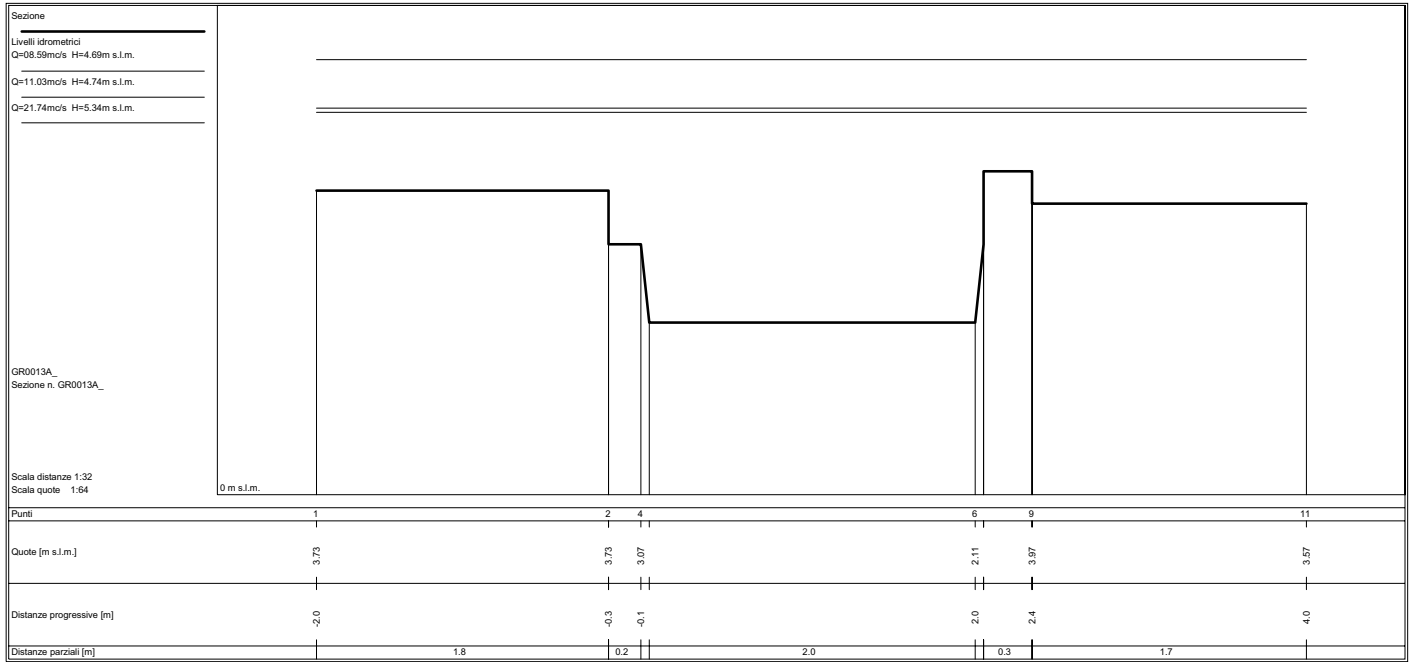
Sezione  
 Livelli idrometrici  
 Q=06.44m<sup>3</sup>/s H=4.35m s.l.m.  
 Q=07.44m<sup>3</sup>/s H=4.54m s.l.m.  
 Q=08.23m<sup>3</sup>/s H=4.96m s.l.m.



GR0012\_  
 Sezione n. GR0012\_

Scala distanze 1:32  
 Scala quote 1:32

Punti	1	2	4	6	7	8	10	12
Quote [m s.l.m.]	3.91	3.91	3.28	2.28	2.28	3.08	3.98	3.85
Distanze progressive [m]	-1.8	0.2	0.4	0.9	1.8	2.2	2.5	
Distanze parziali [m]		2.0	0.2	0.5	0.9	0.5	0.3	1.7



Sezione

---

Ponte

---

Livelli idrometrici

Q=08.80mc/s H=4.34m s.l.m.

---

Q=11.22mc/s H=4.52m s.l.m.

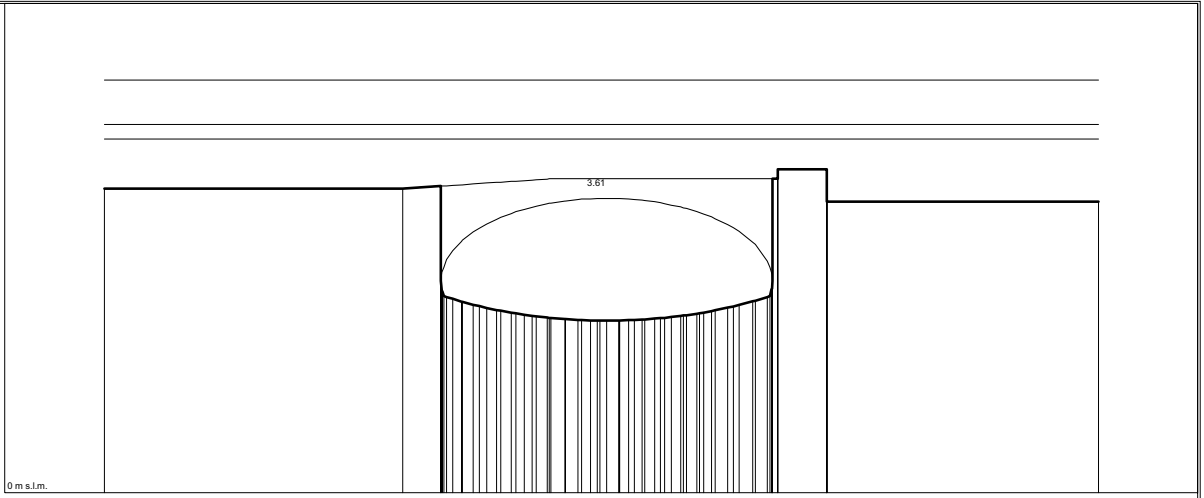
---

Q=21.77mc/s H=5.06m s.l.m.

---

GR0013CA  
Sezione n. GR0013CA

Scala distanze 1:32  
Scala quote 1:64



Punti	1	2	3	9	12	14	16	18	20	22	25	27	29	32	34	36	39	42	45	47	50	51	54	56	64	67		
Quote [m s.l.m.]		3.73	3.73	3.76	3.76	2.38	2.31	2.27	2.23	2.20	2.17	2.15	2.13	2.12	2.11	2.11	2.11	2.12	2.14	2.16	2.18	2.20	2.22	2.27	2.35	2.40	3.97	
Distanze progressive [m]	-2.1		-0.3	0.0	0.1	0.2	0.3	0.4	0.4	0.4	0.5	0.6	0.7	0.8	0.9	1.0	1.0	1.1	1.2	1.3	1.4	1.5	1.6	1.7	1.9	2.0	2.4	4.0
Distanze parziali [m]		1.8		0.2																					0.3		1.7	

Sezione

---

Ponte

---

Livelli idrometrici

Q=08.81mc/s H=3.98m s.l.m.

---

Q=11.23mc/s H=4.08m s.l.m.

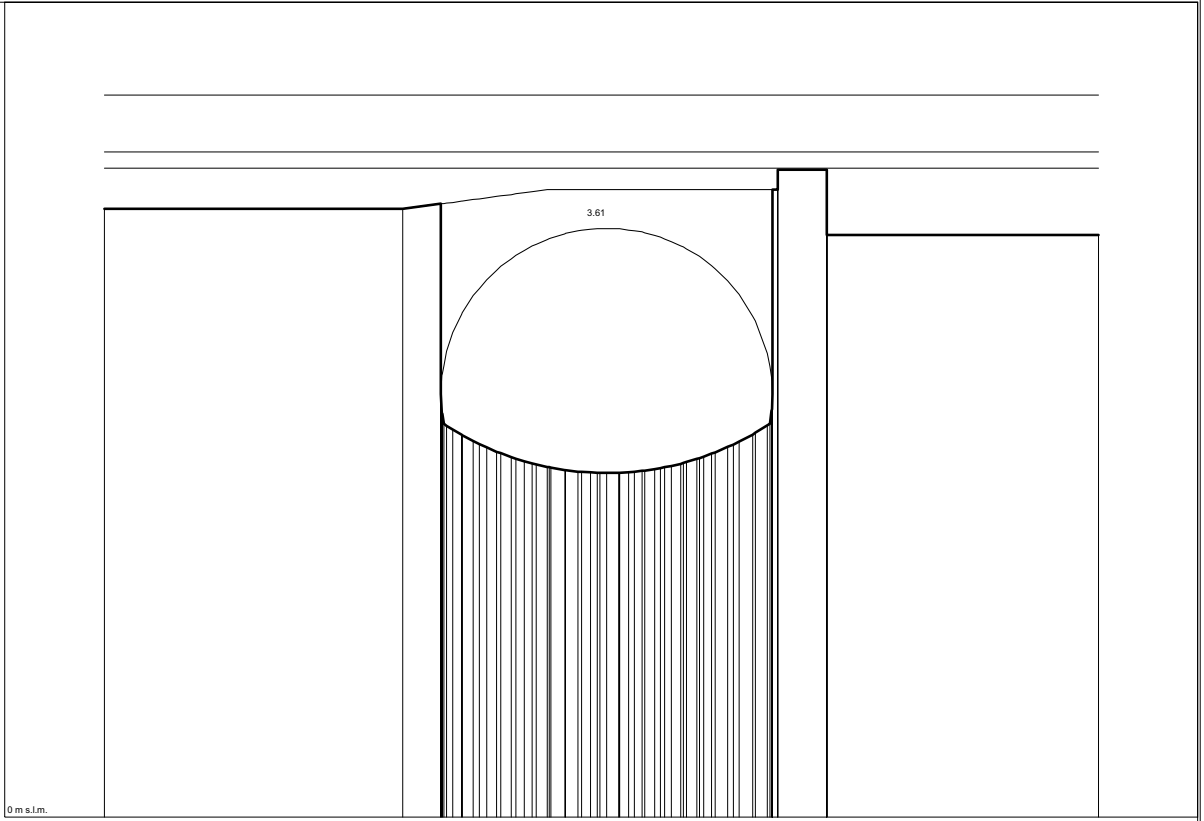
---

Q=21.78mc/s H=4.43m s.l.m.

---

GR0013C\_  
Sezione n. GR0013C\_

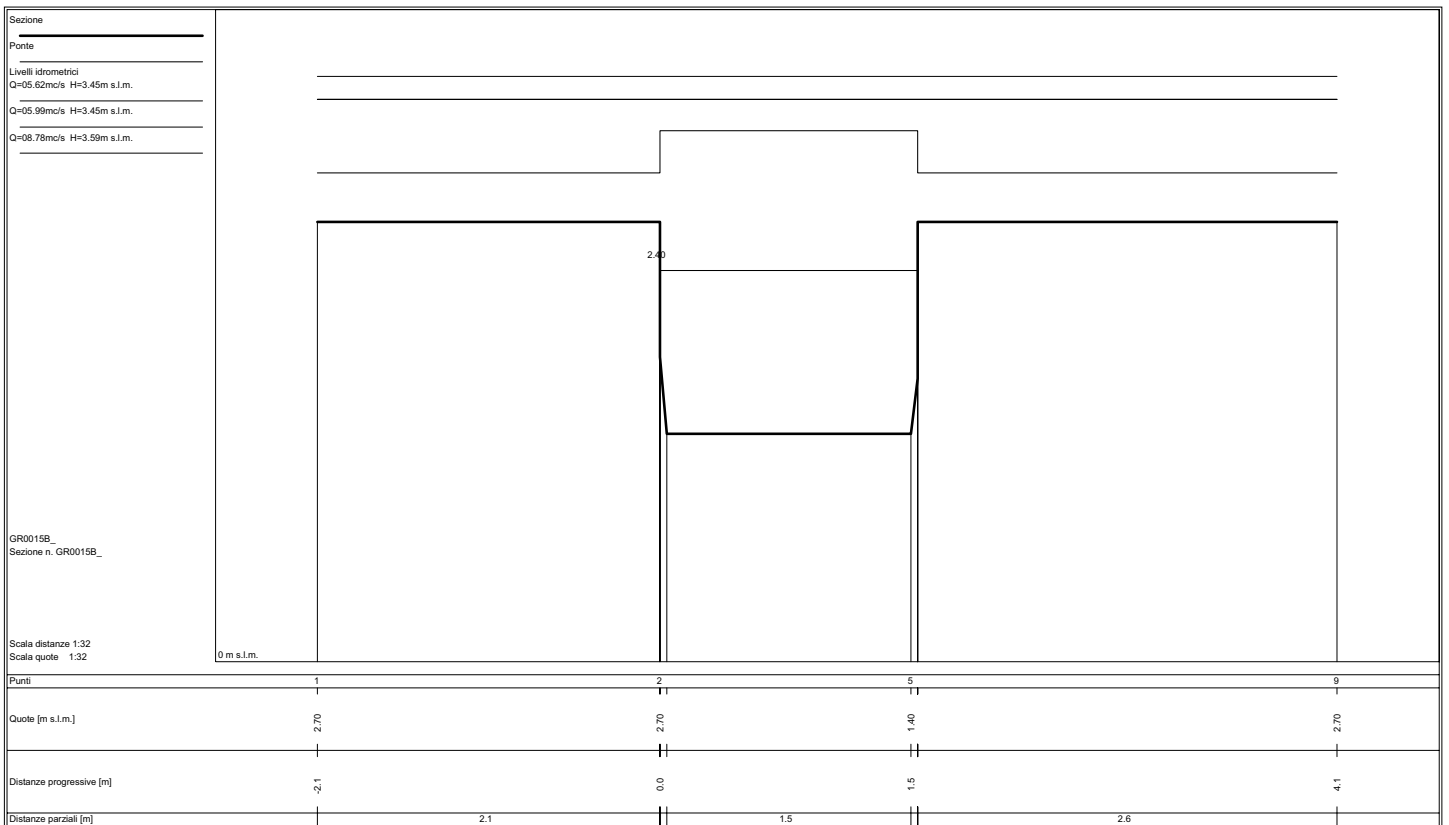
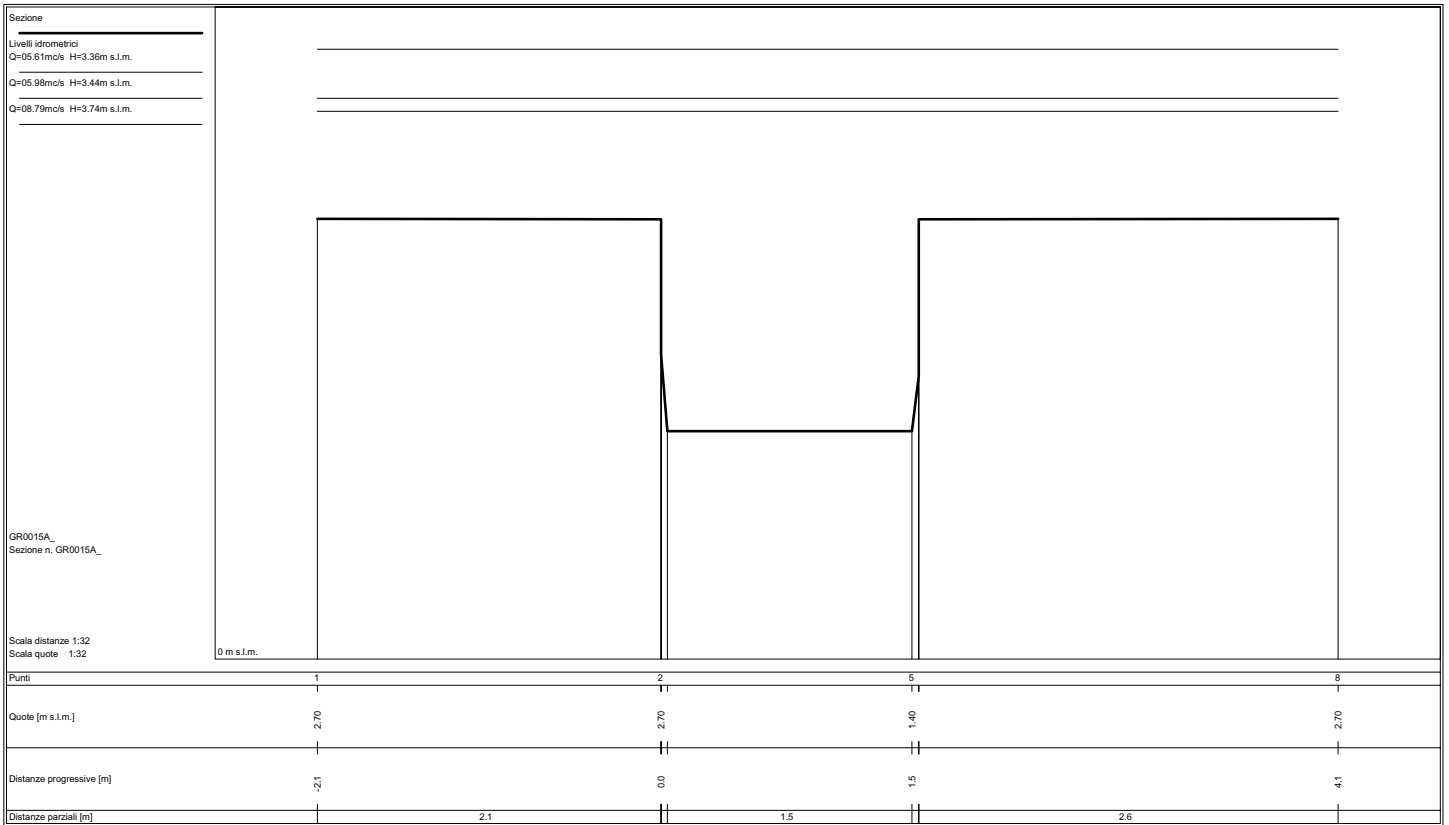
Scala distanze 1:32  
Scala quote 1:32

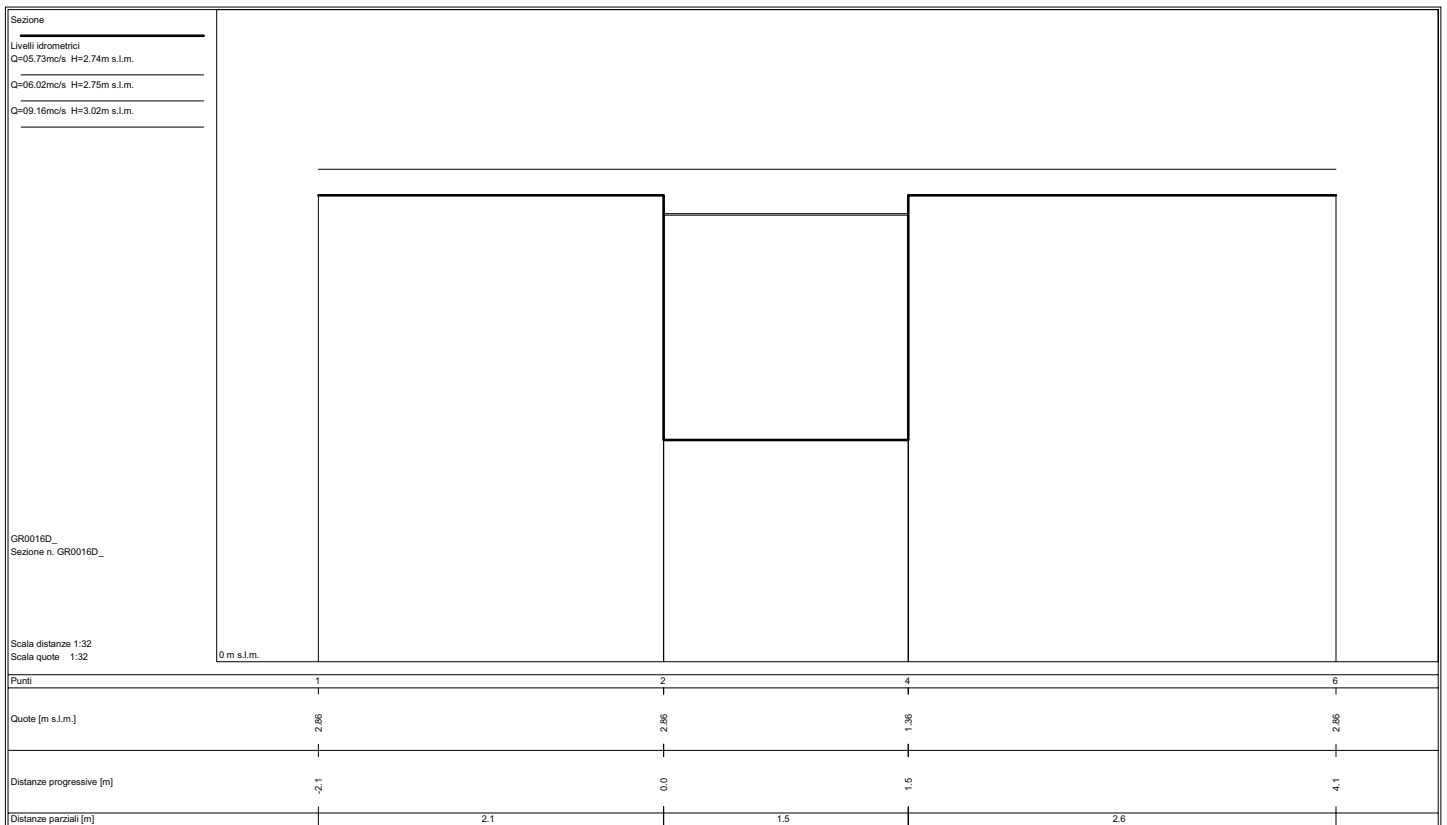
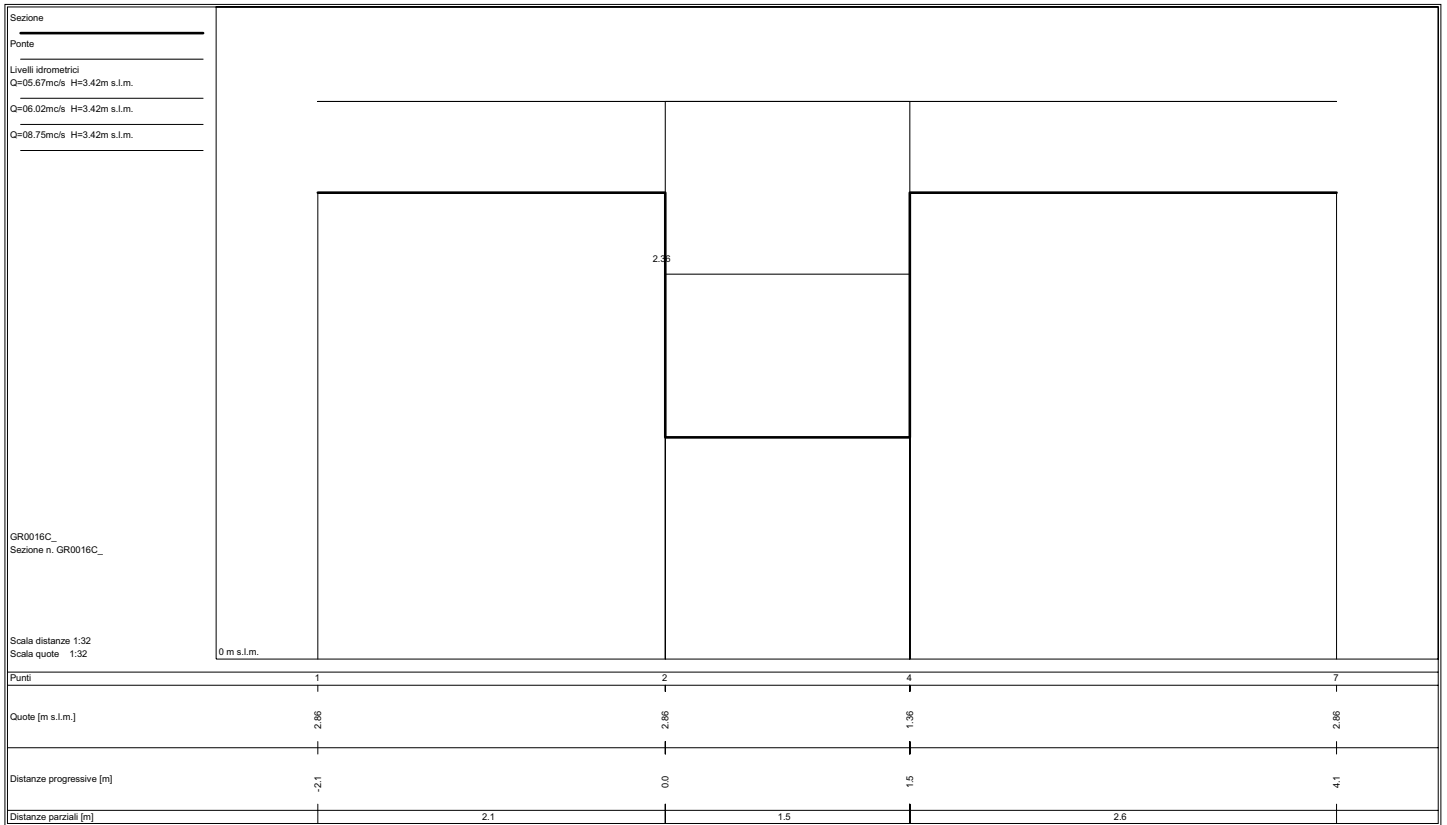


Punti	1	2	3	9	12	14	16	18	20	22	25	27	29	32	34	36	39	42	45	47	50	51	54	56	64	67		
Quote [m s.l.m.]		3.73	3.73	3.76	3.76	2.38	2.31	2.27	2.23	2.20	2.17	2.15	2.13	2.12	2.11	2.11	2.11	2.12	2.14	2.16	2.18	2.20	2.22	2.27	2.35	2.40	3.97	
Distanze progressive [m]	-2.1		-0.3	0.0	0.1	0.2	0.3	0.4	0.4	0.4	0.5	0.6	0.7	0.8	0.9	1.0	1.0	1.1	1.2	1.3	1.4	1.5	1.6	1.7	1.9	2.0	2.4	4.0
Distanze parziali [m]		1.8		0.2																					0.3		1.7	

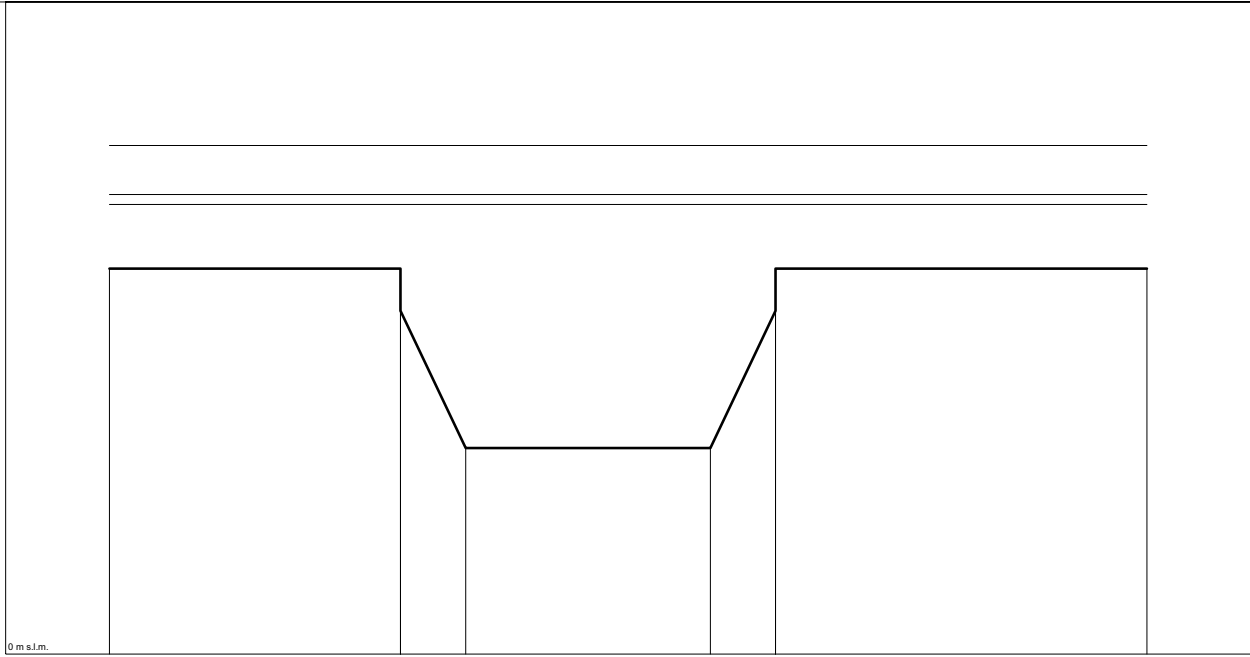








Sezione  
 Livelli idrometrici  
 Q=05.76mc/s H=2.76m s.l.m.  
 Q=06.03mc/s H=2.82m s.l.m.  
 Q=09.27mc/s H=3.12m s.l.m.

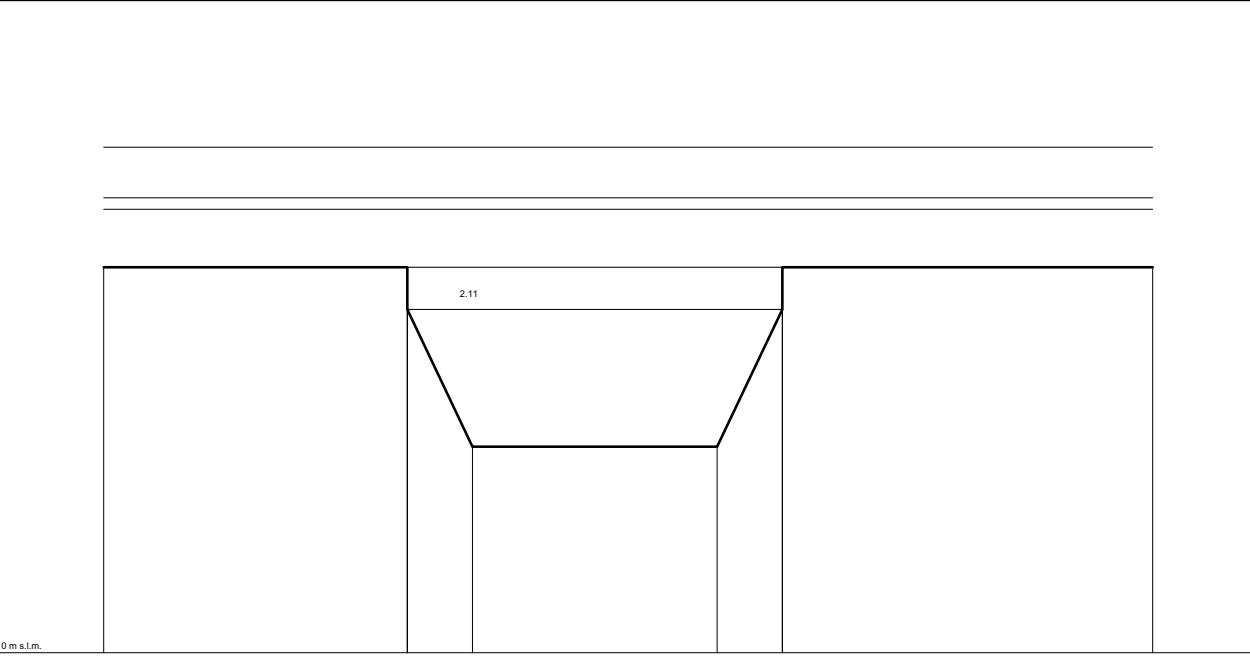


GR0017A\_  
 Sezione n. GR0017A\_

Scala distanze 1:32  
 Scala quote 1:32

Punti	1	2	4	5	6	8
Quote [m s.l.m.]	2.36	2.37	1.27	1.27	2.11	2.36
Distanze progressive [m]	-2.2	-0.4	0.0	1.5	1.9	4.2
Distanze parziali [m]		1.8	0.4	1.5	0.4	2.3

Sezione  
 Ponte  
 Livelli idrometrici  
 Q=05.76mc/s H=2.72m s.l.m.  
 Q=06.04mc/s H=2.79m s.l.m.  
 Q=09.27mc/s H=3.10m s.l.m.



GR0017B\_  
 Sezione n. GR0017B\_

Scala distanze 1:32  
 Scala quote 1:32

Punti	1	2	4	5	6	8
Quote [m s.l.m.]	2.37	2.37	1.27	1.27	2.11	2.37
Distanze progressive [m]	-2.3	-0.4	0.0	1.5	1.9	4.2
Distanze parziali [m]		1.9	0.4	1.5	0.4	2.3

Sezione

---

Ponte

---

Livelli idrometrici  
 Q=05.77mc/s H=2.61m s.l.m.

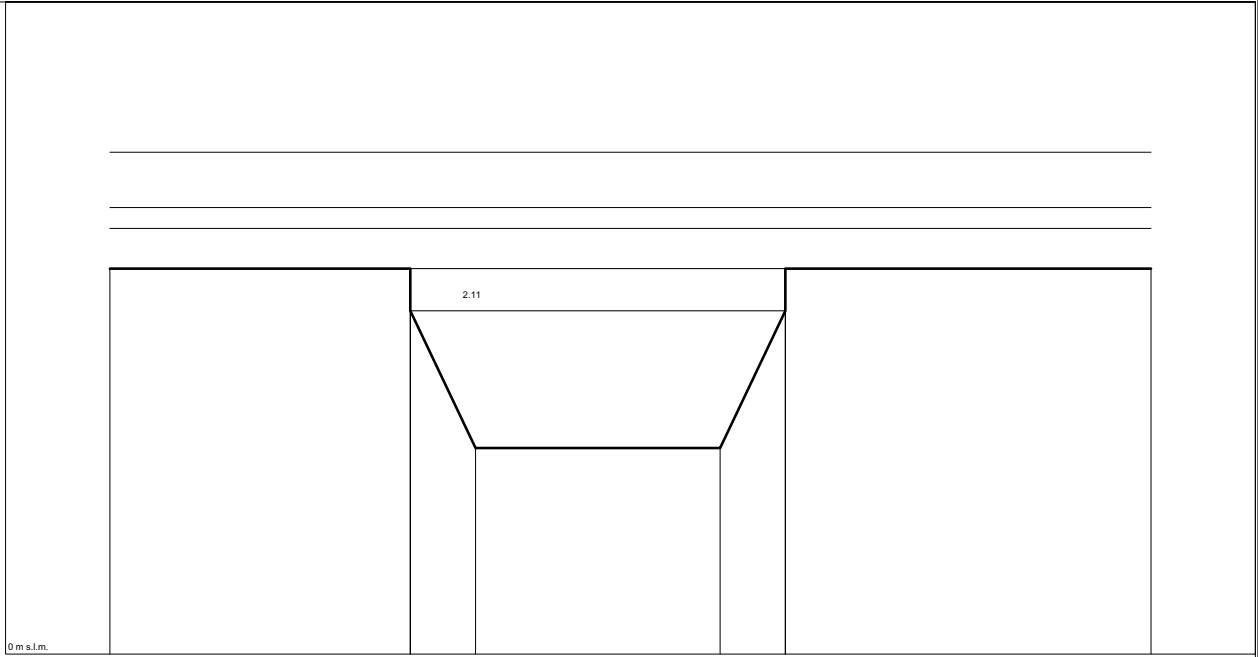
---

Q=06.06mc/s H=2.74m s.l.m.

---

Q=09.24mc/s H=3.08m s.l.m.

---



GR0017C\_  
 Sezione n. GR0017C\_

Scala distanze 1:32  
 Scala quote 1:32

Punti	1	2	4	5	6	8
Quote [m s.l.m.]	2.37	2.37	1.27	1.27	2.11	2.37
Distanze progressive [m]	-2.2	-0.4	0.0	1.5	1.9	4.1
Distanze parziali [m]		1.8	0.4	1.5	0.4	2.2

Sezione

---

Livelli idrometrici  
 Q=05.77mc/s H=2.62m s.l.m.

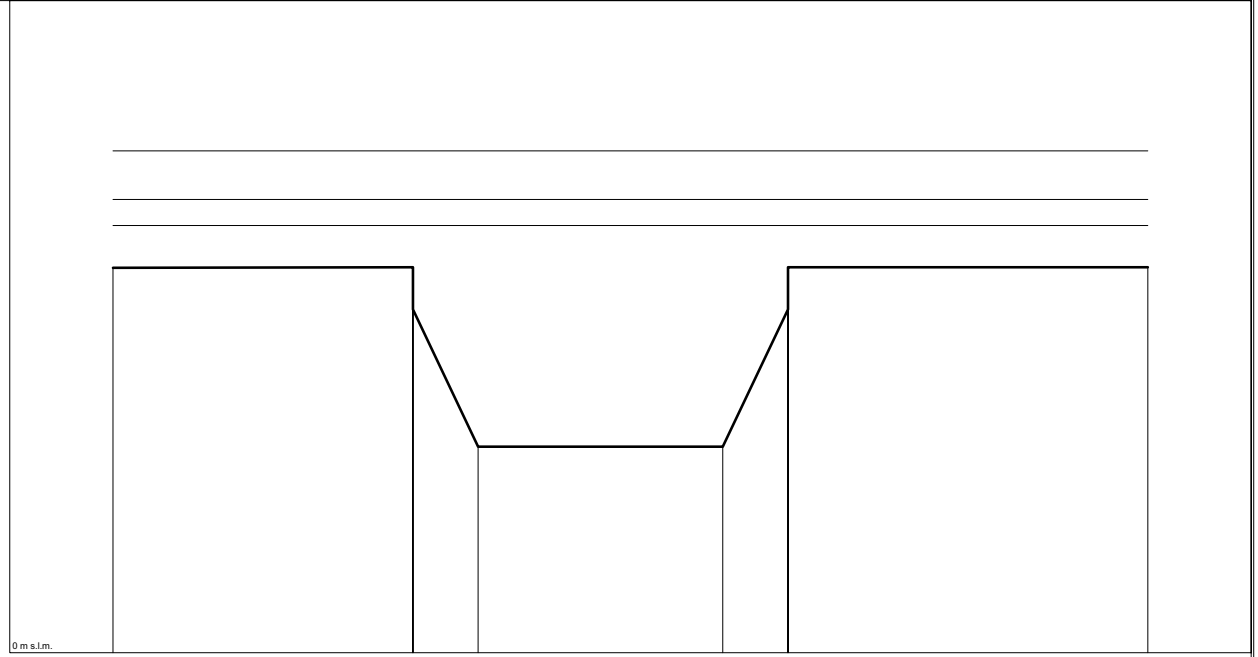
---

Q=06.13mc/s H=2.78m s.l.m.

---

Q=09.25mc/s H=3.08m s.l.m.

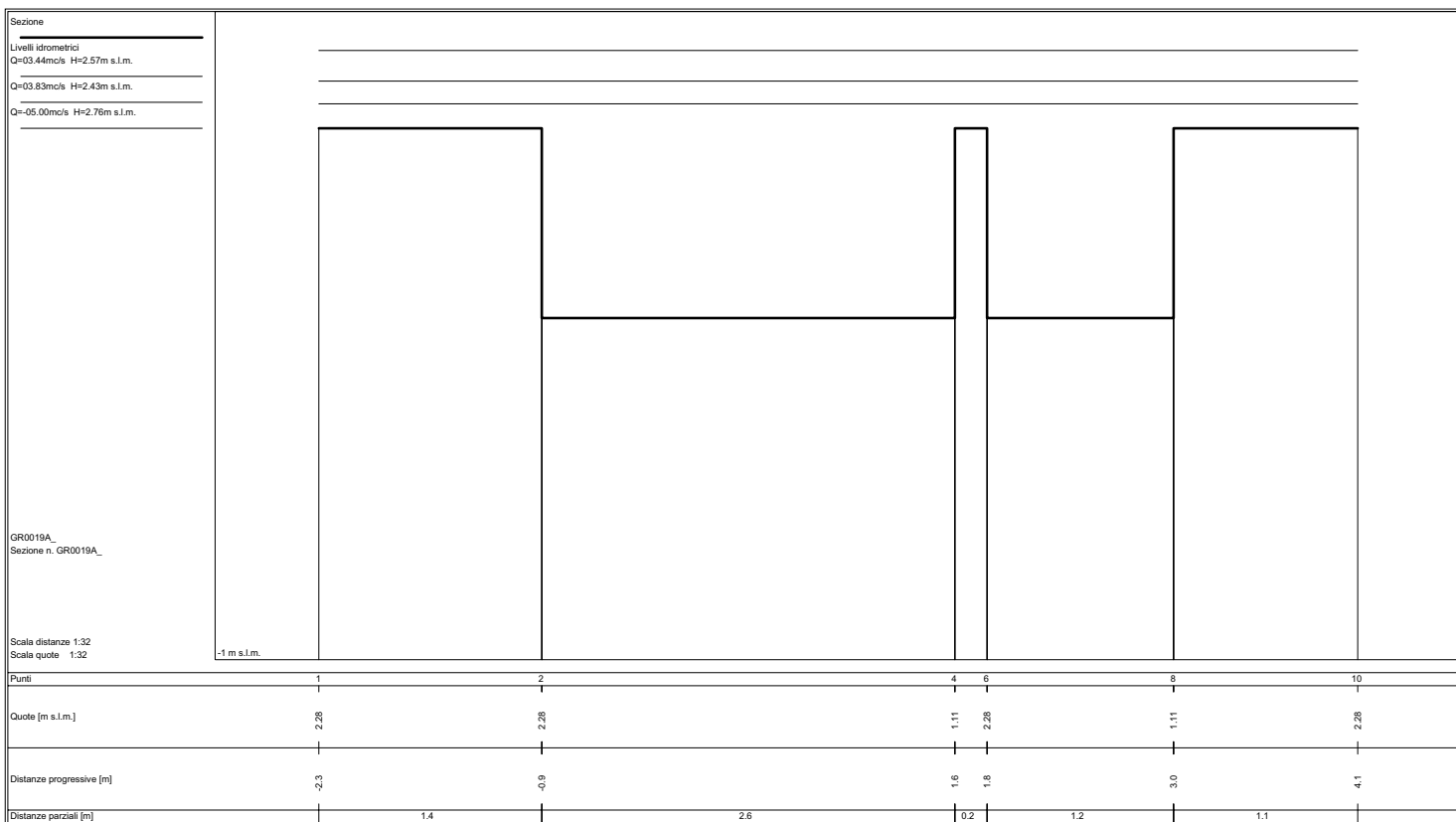
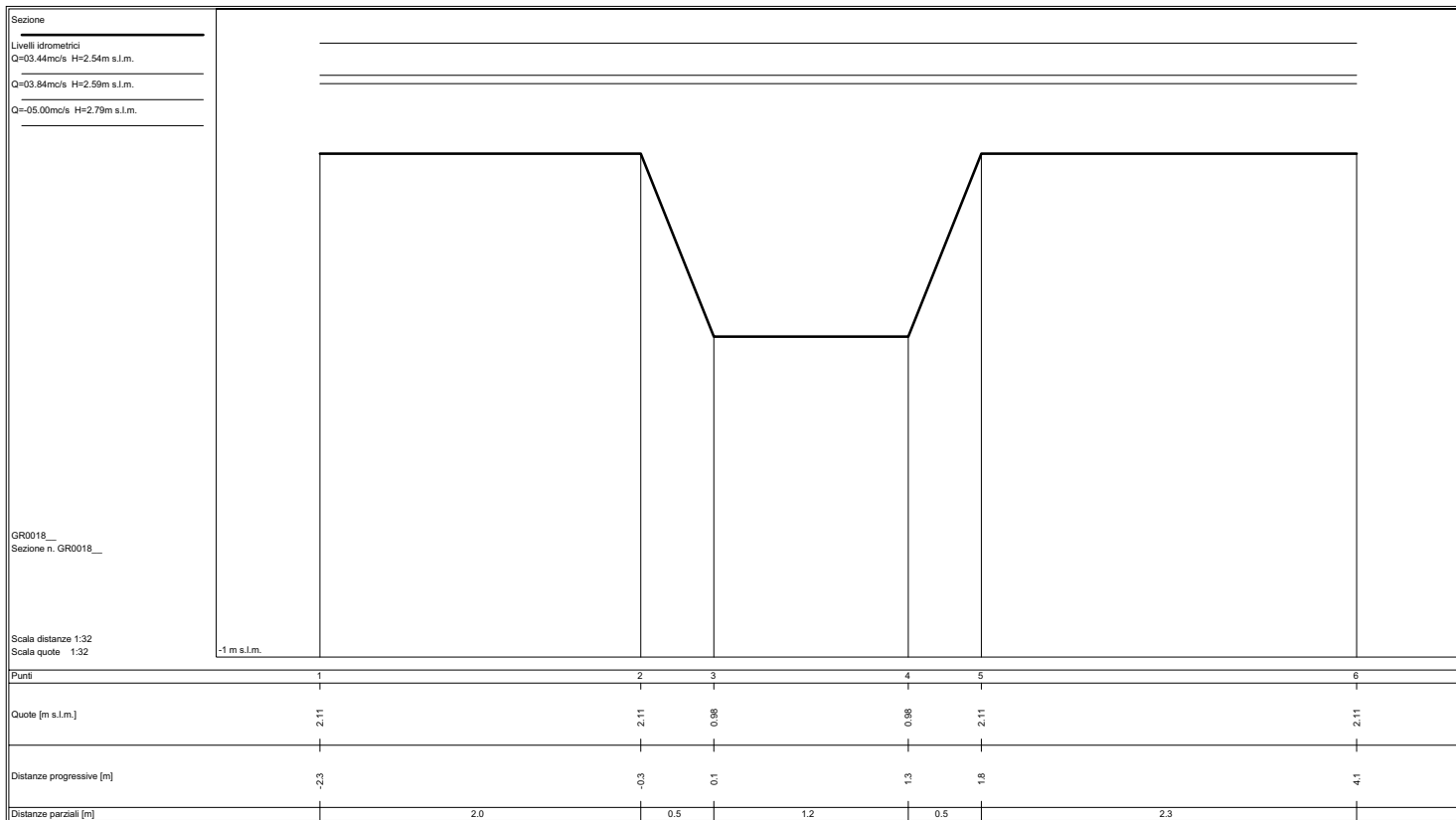
---



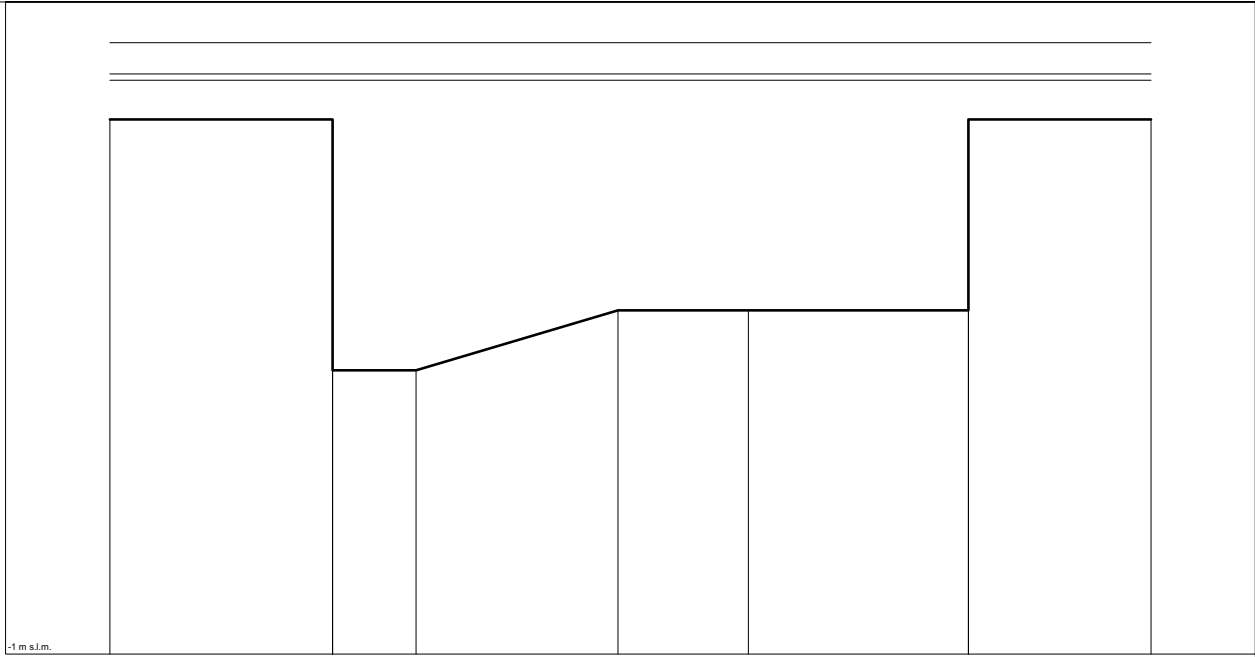
GR0017D\_  
 Sezione n. GR0017D\_

Scala distanze 1:32  
 Scala quote 1:32

Punti	1	2	4	5	6	8
Quote [m s.l.m.]	2.36	2.37	1.27	1.27	2.11	2.37
Distanze progressive [m]	-2.2	-0.4	0.0	1.5	1.9	4.1
Distanze parziali [m]		1.8	0.4	1.5	0.4	2.2



Sezione  
 Livelli idrometrici  
 Q=03.44mc/s H=2.52m s.l.m.  
 Q=03.83mc/s H=2.56m s.l.m.  
 Q=05.00mc/s H=2.75m s.l.m.



GR0019B\_  
 Sezione n. GR0019B\_

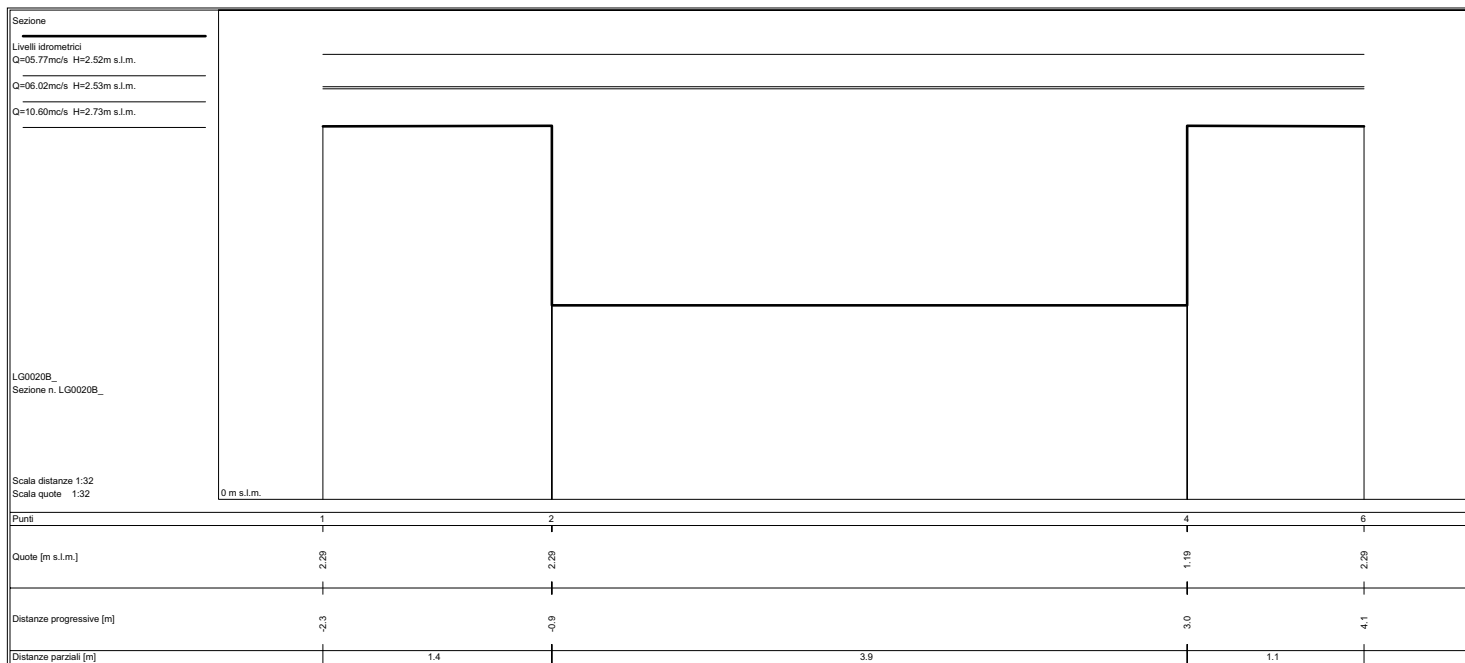
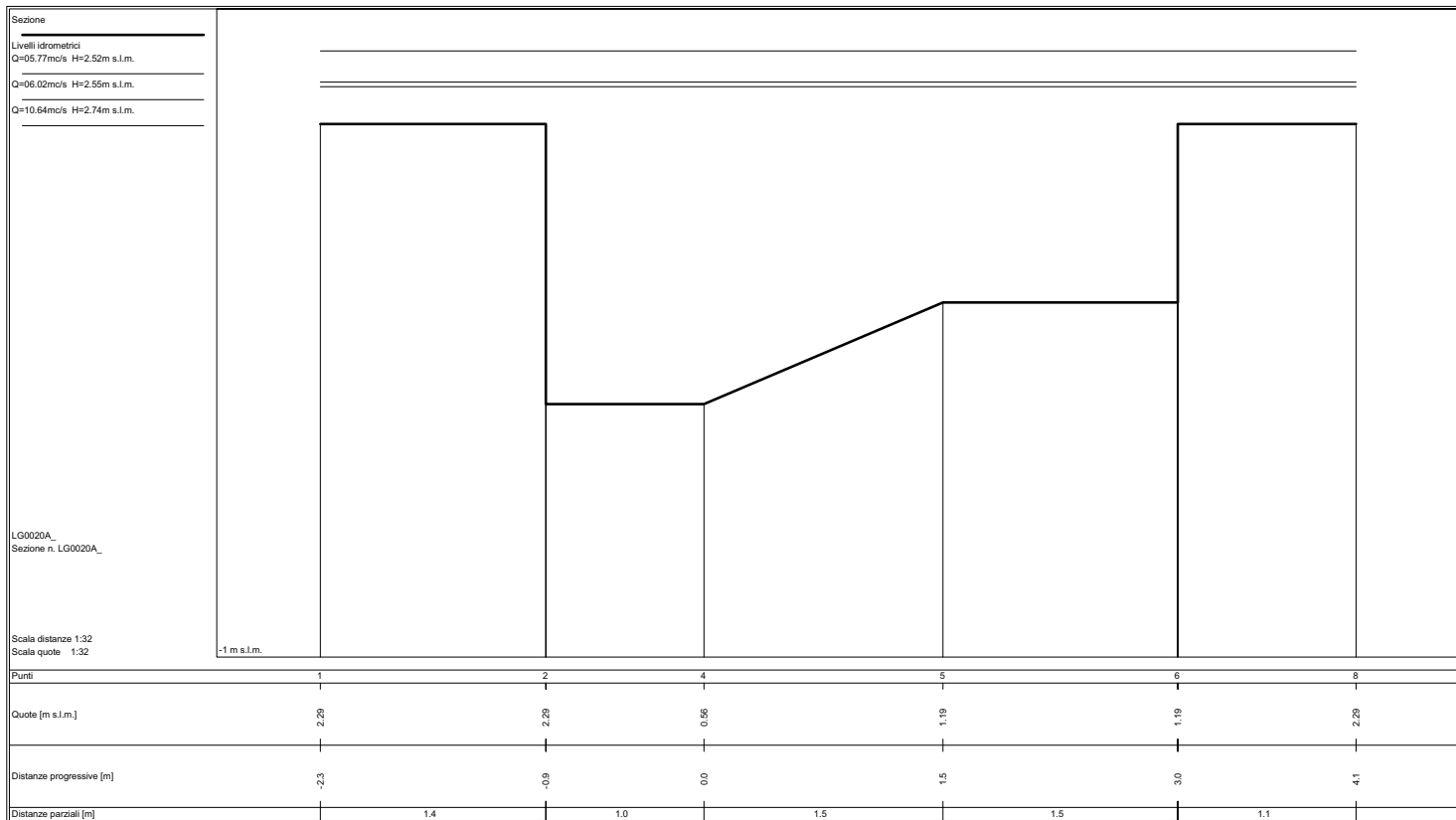
Scala distanze 1:32  
 Scala quote 1:32

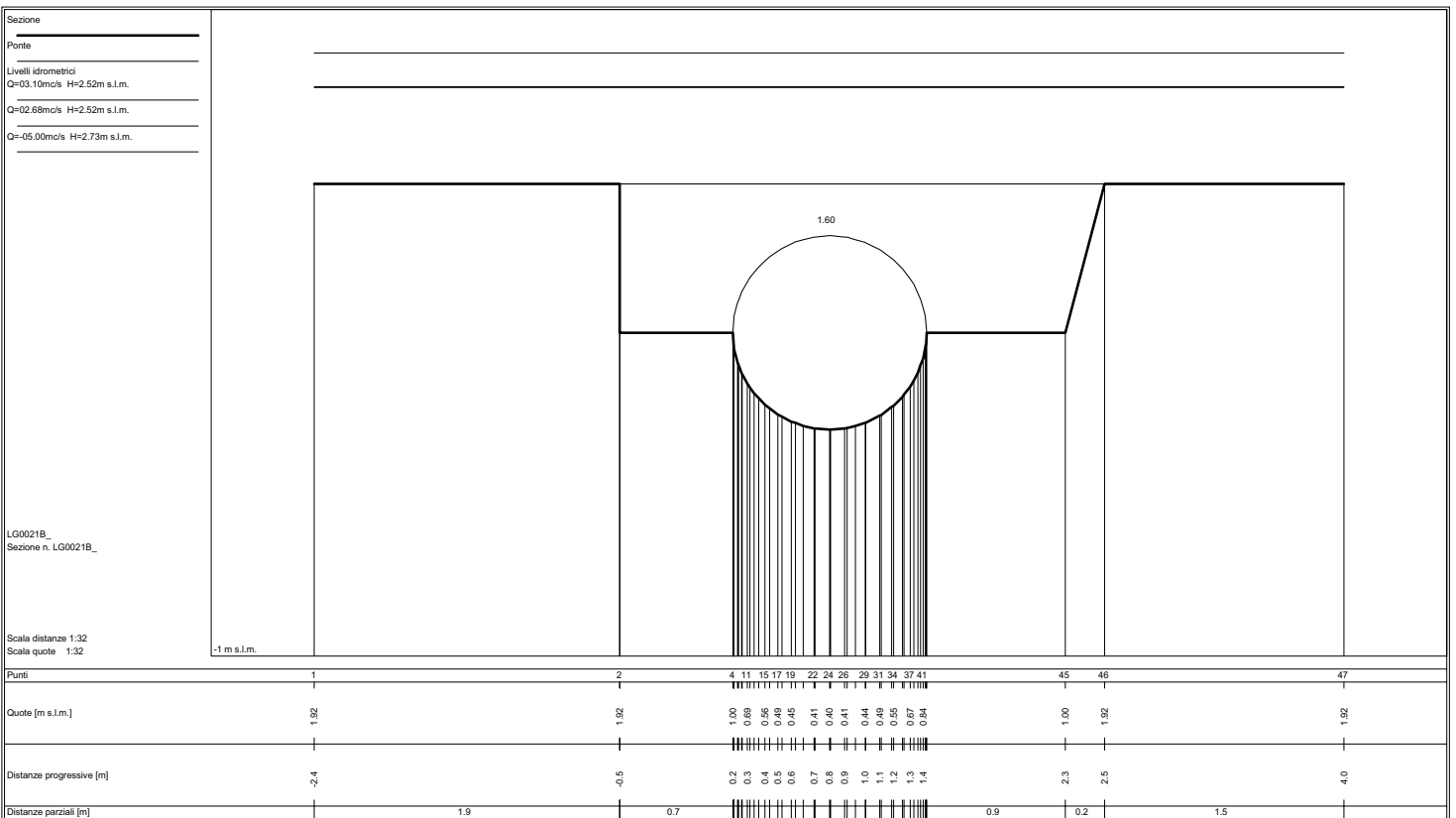
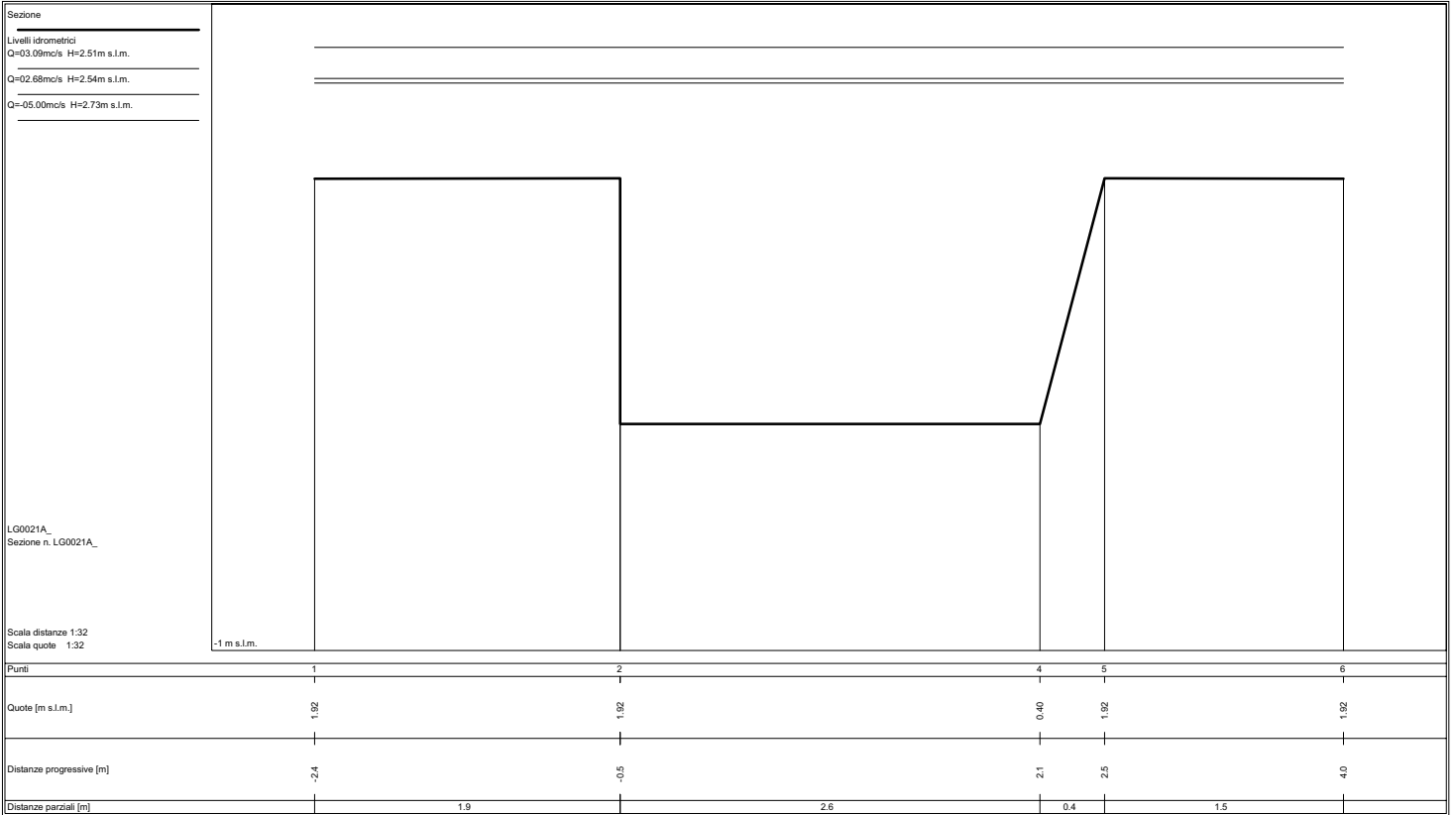
-1 m s.l.m.

Punti	1	2	4	5	6	7	9
Quote [m s.l.m.]	2.28	2.28	0.74	1.11	1.11	1.11	2.28
Distanze progressive [m]	-2.3	-0.9	-0.4	0.8	1.6	3.0	4.1
Distanze parziali [m]		1.4	0.5	1.2	0.8	1.4	1.1

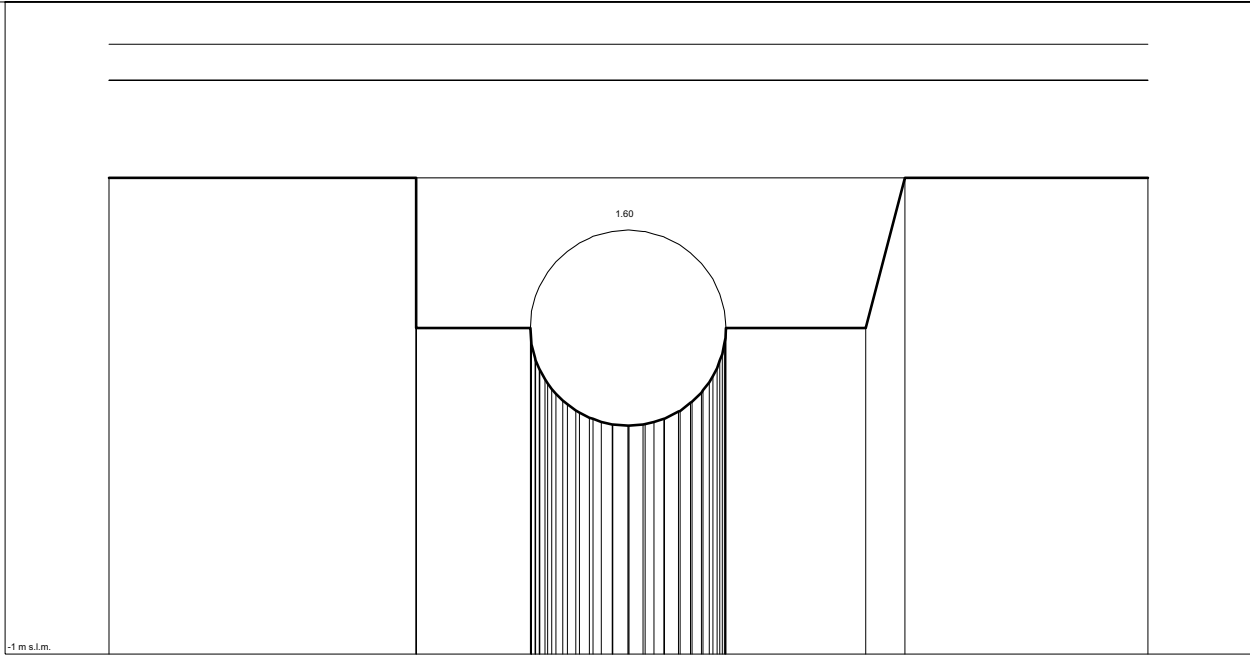
## **FOSSO DEI LOGHI**







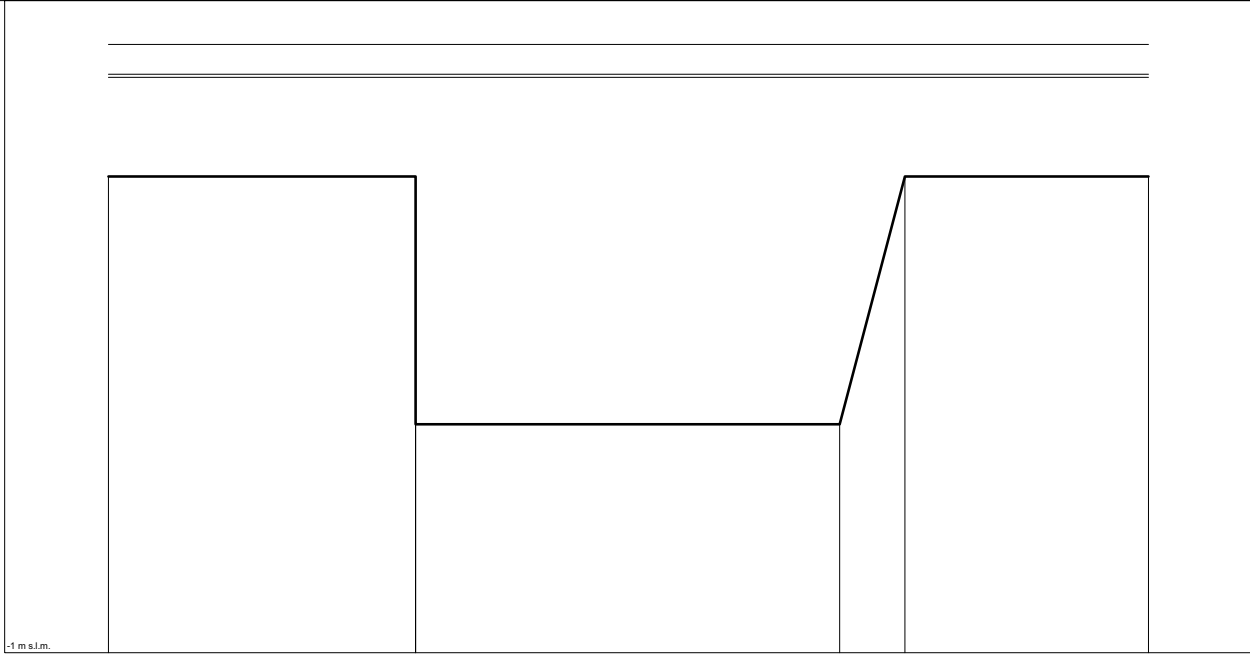
Sezione  
 Porte  
 Livelli idrometrici  
 Q=03.10mc/s H=2.52m s.l.m.  
 Q=02.60mc/s H=2.52m s.l.m.  
 Q=-05.00mc/s H=2.74m s.l.m.



LG0021C\_  
 Sezione n. LG0021C\_  
 Scala distanze 1:32  
 Scala quote 1:32

Punti	1	2	4	11	15	17	19	22	24	26	29	31	34	37	41	45	46	47		
Quote [m s.l.m.]		1.92		1.00	0.69	0.56	0.49	0.45	0.41	0.40	0.41	0.44	0.46	0.55	0.67	0.84	1.00	1.92	1.92	
Distanze progressive [m]	-2.4		-0.5	0.2	0.3	0.4	0.5	0.6	0.7	0.8	0.9	1.0	1.1	1.2	1.3	1.4	2.3	2.5	4.0	
Distanze parziali [m]		1.9		0.7													0.9	0.2	1.5	4.0

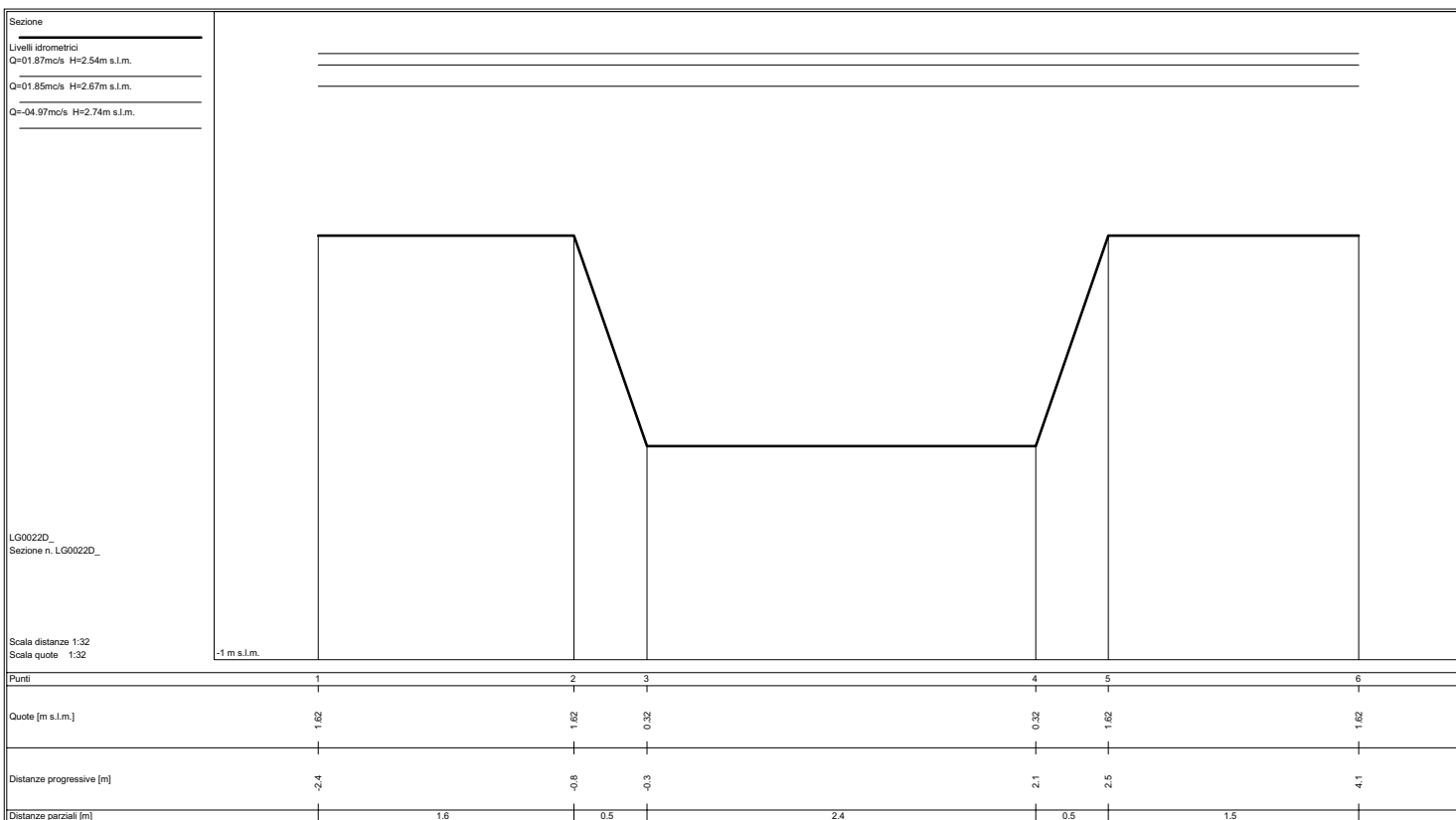
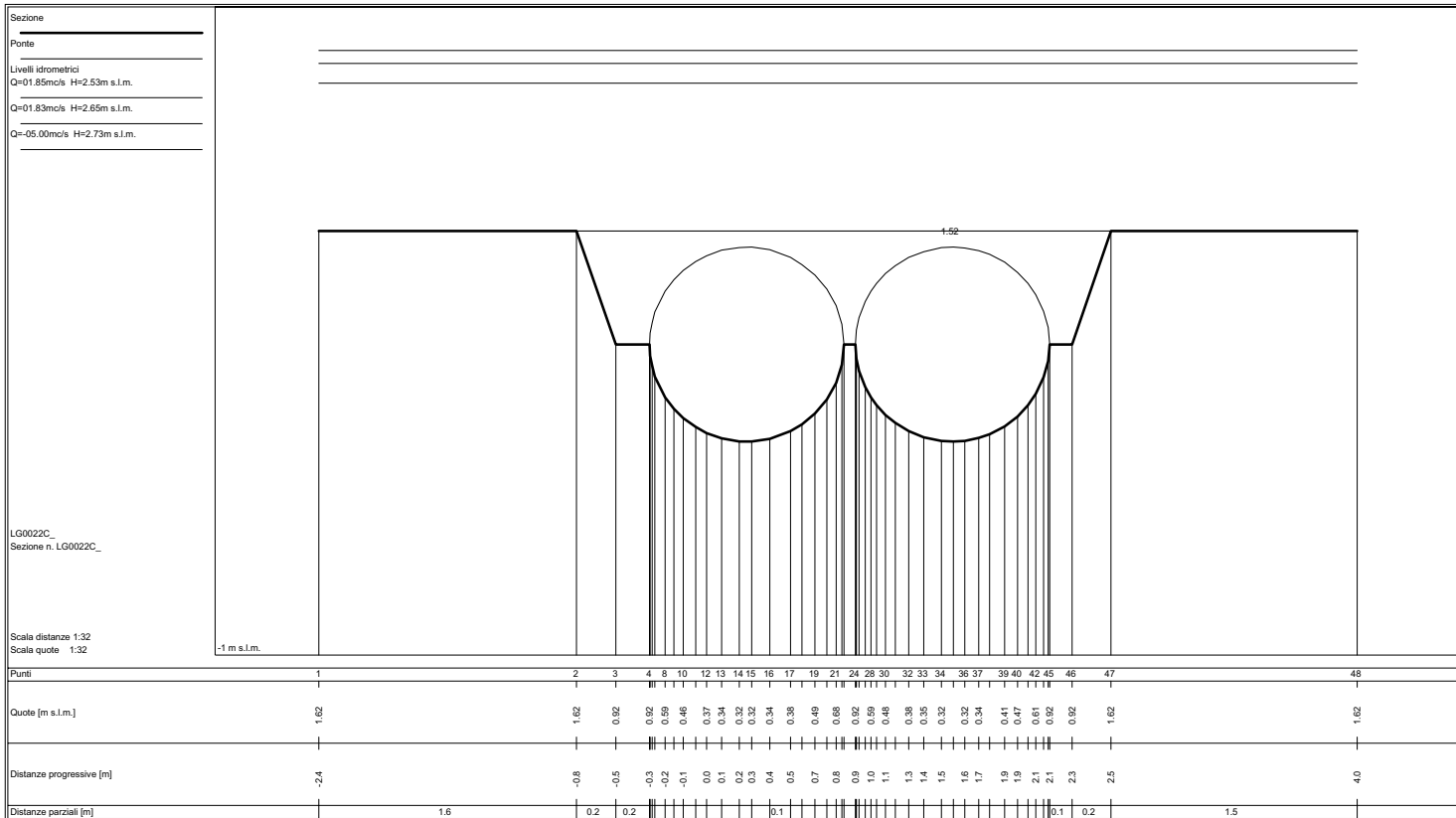
Sezione  
 Livelli idrometrici  
 Q=03.10mc/s H=2.53m s.l.m.  
 Q=02.72mc/s H=2.55m s.l.m.  
 Q=-04.94mc/s H=2.73m s.l.m.



LG0021D\_  
 Sezione n. LG0021D\_  
 Scala distanze 1:32  
 Scala quote 1:32

Punti	1	2	4	5	6		
Quote [m s.l.m.]		1.92		0.40	1.92	1.92	
Distanze progressive [m]	-2.4		-0.5	2.1	2.5	4.0	
Distanze parziali [m]		1.9		2.6	0.4	1.5	4.0

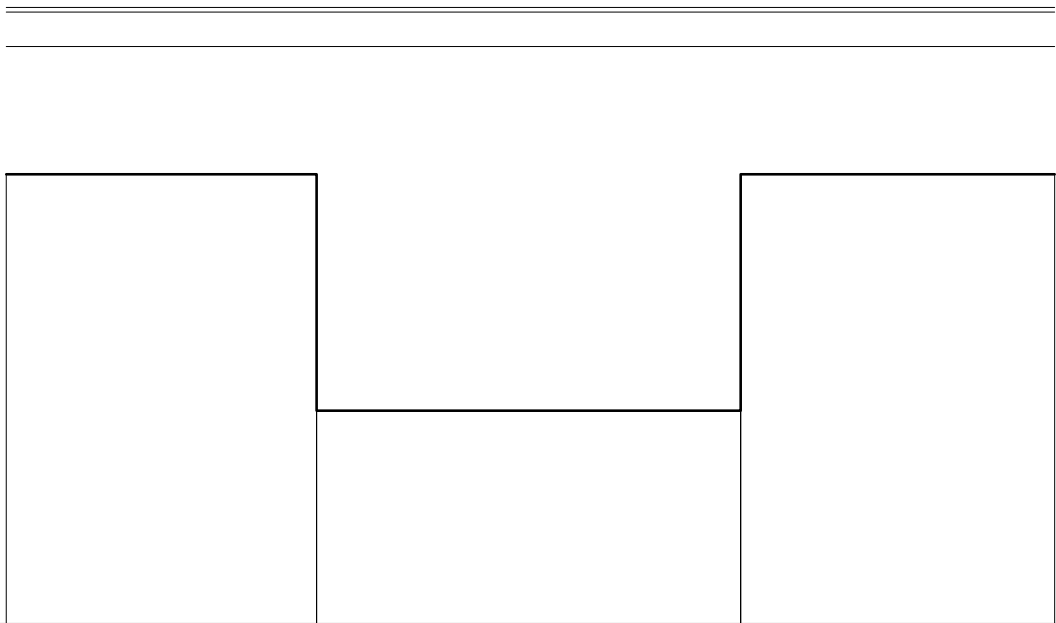




Sezione

---

Livelli idrometrici  
 Q=01.43mc/s H=2.54m s.l.m.  
 Q=01.43mc/s H=2.75m s.l.m.  
 Q=-05.00mc/s H=2.78m s.l.m.



LG0023A  
 Sezione n. LG0023A\_

Scala distanze 1:32  
 Scala quote 1:32

-1 m s.l.m.

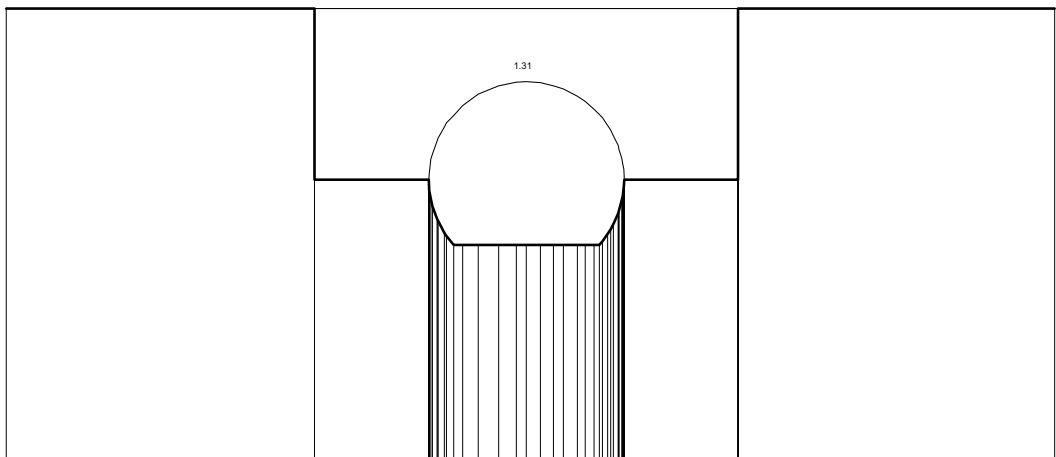
Punti	1	2	4	6
Quote [m s.l.m.]	1.76	1.76	0.31	1.76
Distanze progressive [m]	-2.4	-0.5	2.1	4.0
Distanze parziali [m]		1.9	2.6	1.9

Sezione

---

Porte

Livelli idrometrici  
 Q=01.43mc/s H=2.56m s.l.m.  
 Q=01.43mc/s H=2.53m s.l.m.  
 Q=-05.00mc/s H=2.75m s.l.m.



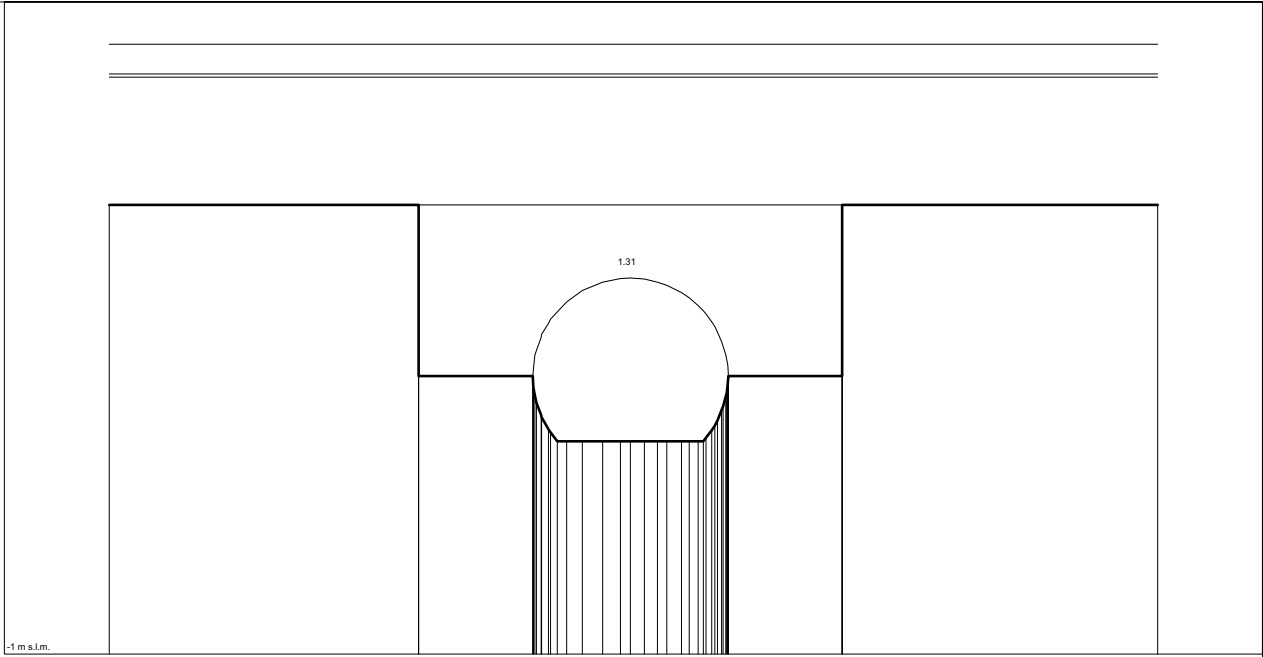
LG0023B  
 Sezione n. LG0023B\_

Scala distanze 1:32  
 Scala quote 1:32

-1 m s.l.m.

Punti	1	2	4	10	13	14	15	16	18	19	21	23	26	31	35	37
Quote [m s.l.m.]	1.76	1.76	0.71	0.38	0.31	0.31	0.5	0.31	0.31	0.31	0.31	1.2	0.37	0.68	0.71	1.76
Distanze progressive [m]	-2.4	-0.5	0.2	0.3	0.4	0.5	0.6	0.7	0.9	1.0	1.1	1.2	1.3	1.4	2.1	4.0
Distanze parziali [m]		1.9	0.7	0.1	0.1	0.1	0.1	0.1	0.1	0.1	0.1	0.1	0.1	0.1	0.7	1.9

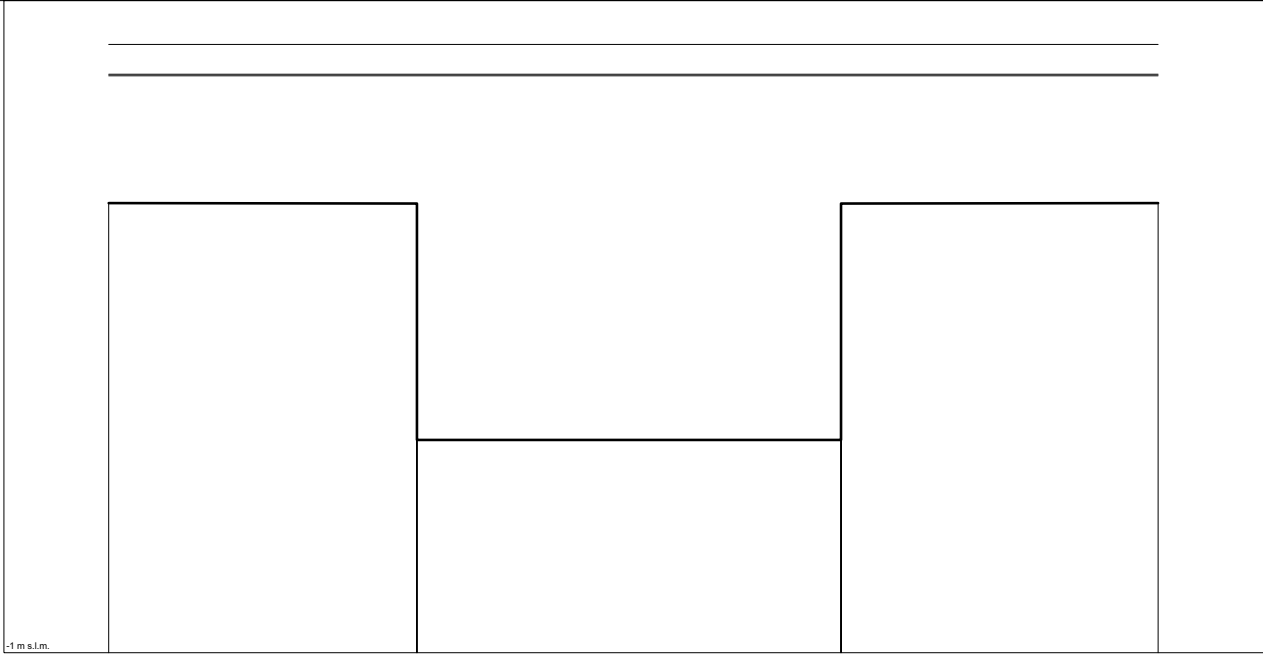
Sezione  
 Ponte  
 Livelli idrometrici  
 Q=01.43mc/s H=2.56m s.l.m.  
 Q=01.43mc/s H=2.54m s.l.m.  
 Q=-05.00mc/s H=2.74m s.l.m.



LG0023C\_  
 Sezione n. LG0023C\_  
 Scala distanze 1:32  
 Scala quote 1:32

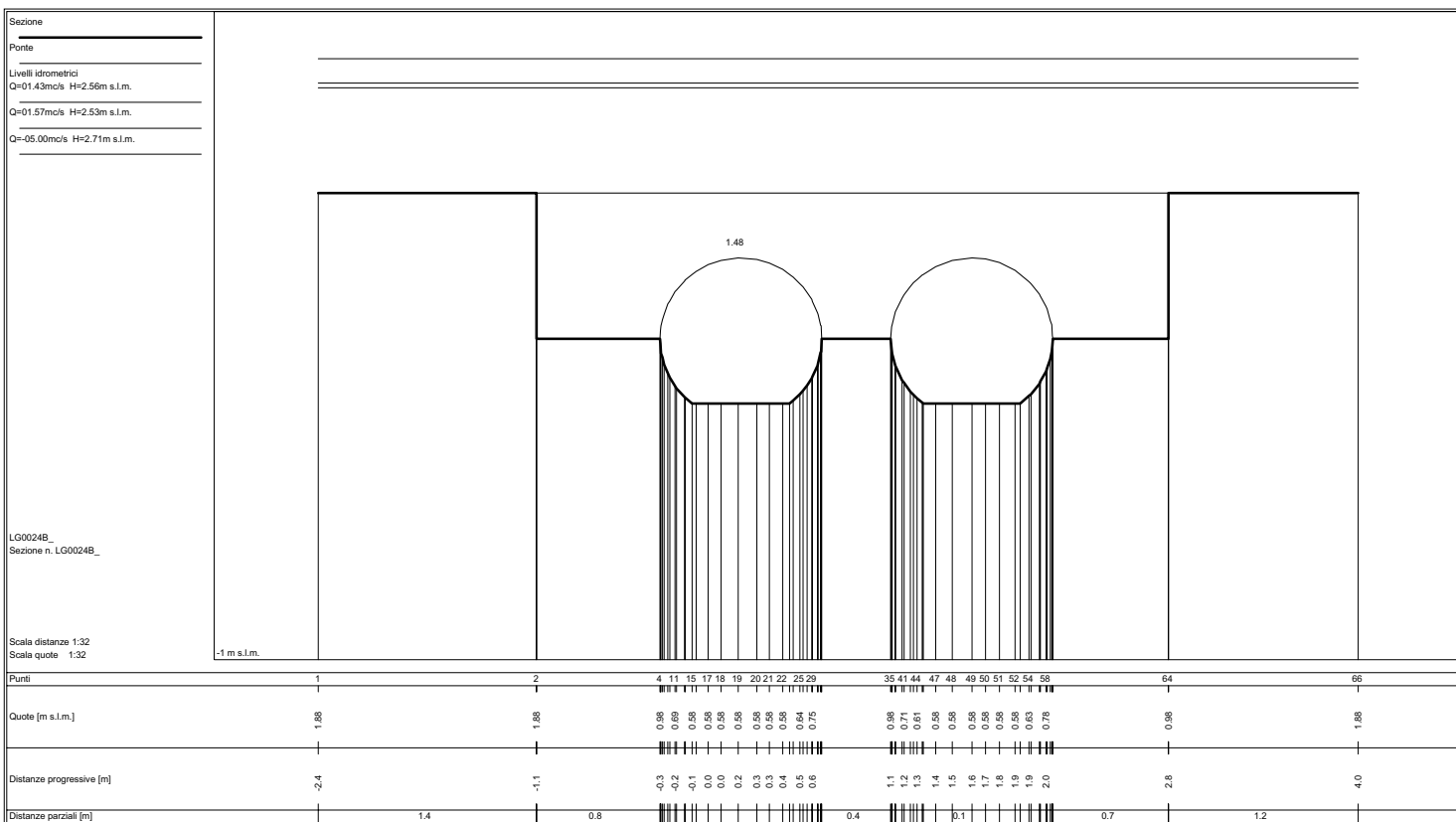
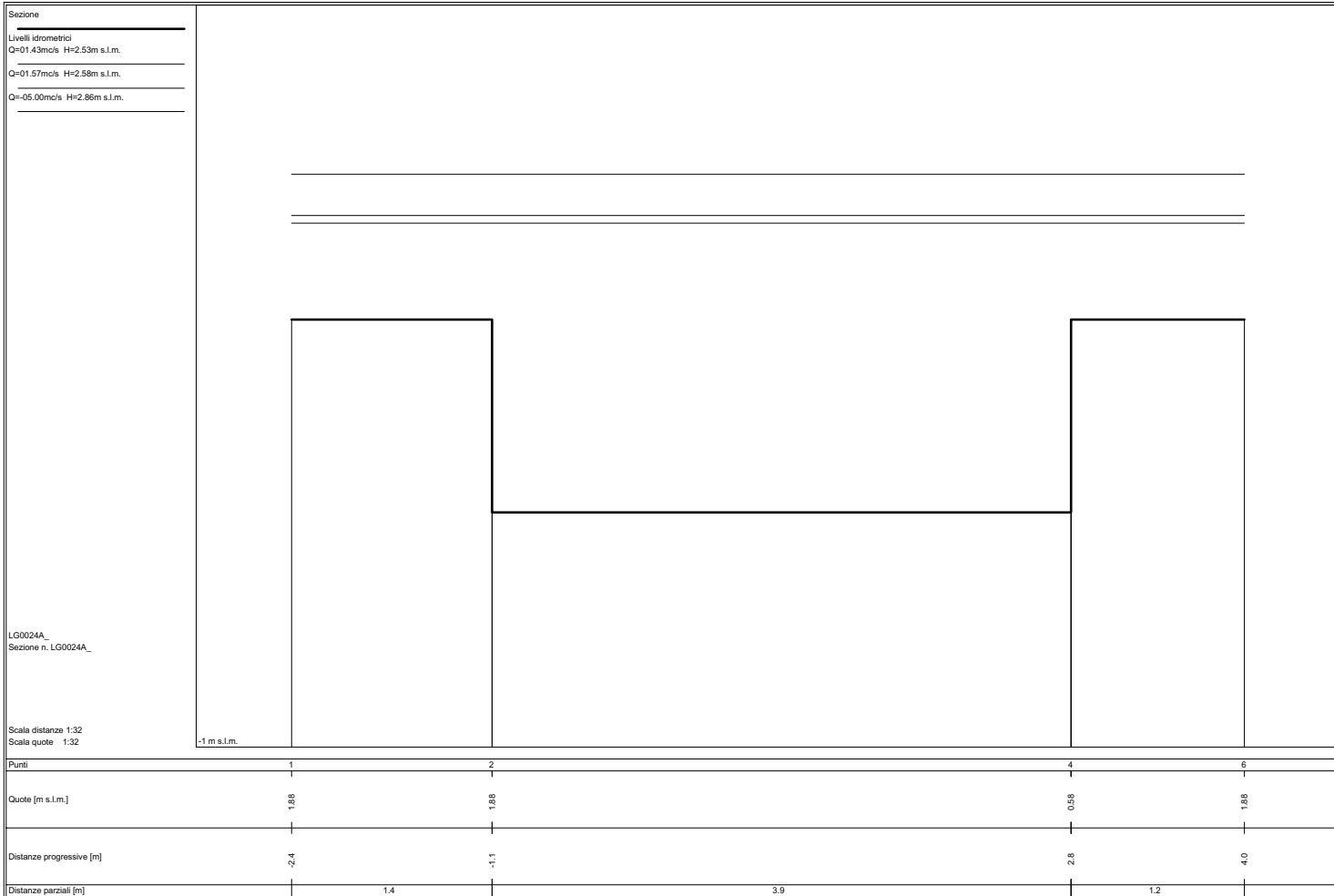
Punti	1	2	4	10	13	14	15	16	18	19	21	23	26	31	35	37
Quote [m s.l.m.]	1.76	1.76	0.71	0.38	0.31	0.31	0.31	0.31	0.31	0.31	0.31	0.31	0.37	0.58	0.71	1.76
Distanze progressive [m]	-2.4	-0.5	0.2	0.3	0.4	0.5	0.6	0.7	0.9	1.0	1.1	1.2	1.3	1.4	2.1	4.0
Distanze parziali [m]		1.9	0.7			0.1									0.7	1.9

Sezione  
 Livelli idrometrici  
 Q=01.43mc/s H=2.55m s.l.m.  
 Q=01.43mc/s H=2.54m s.l.m.  
 Q=-05.00mc/s H=2.73m s.l.m.

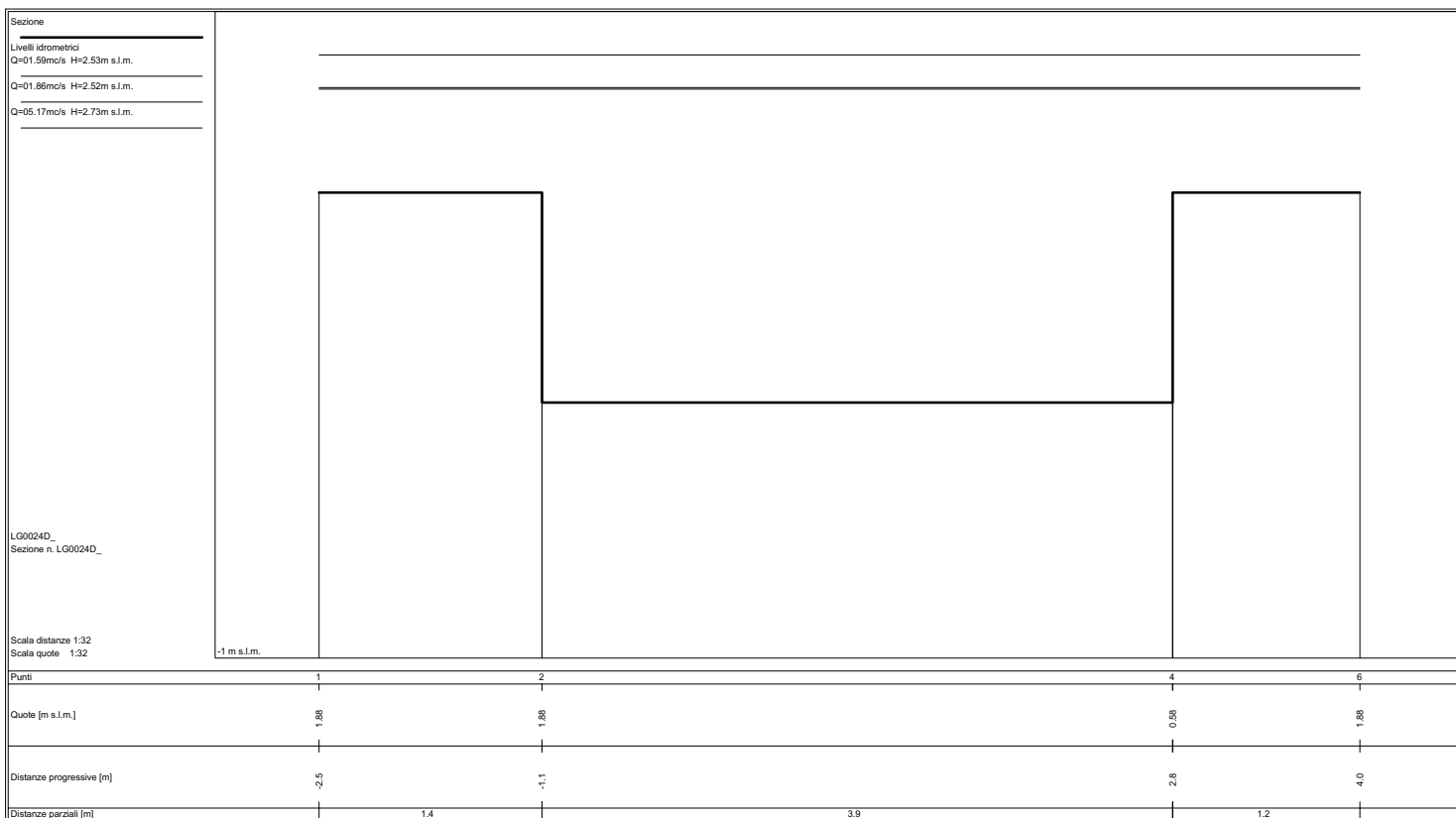
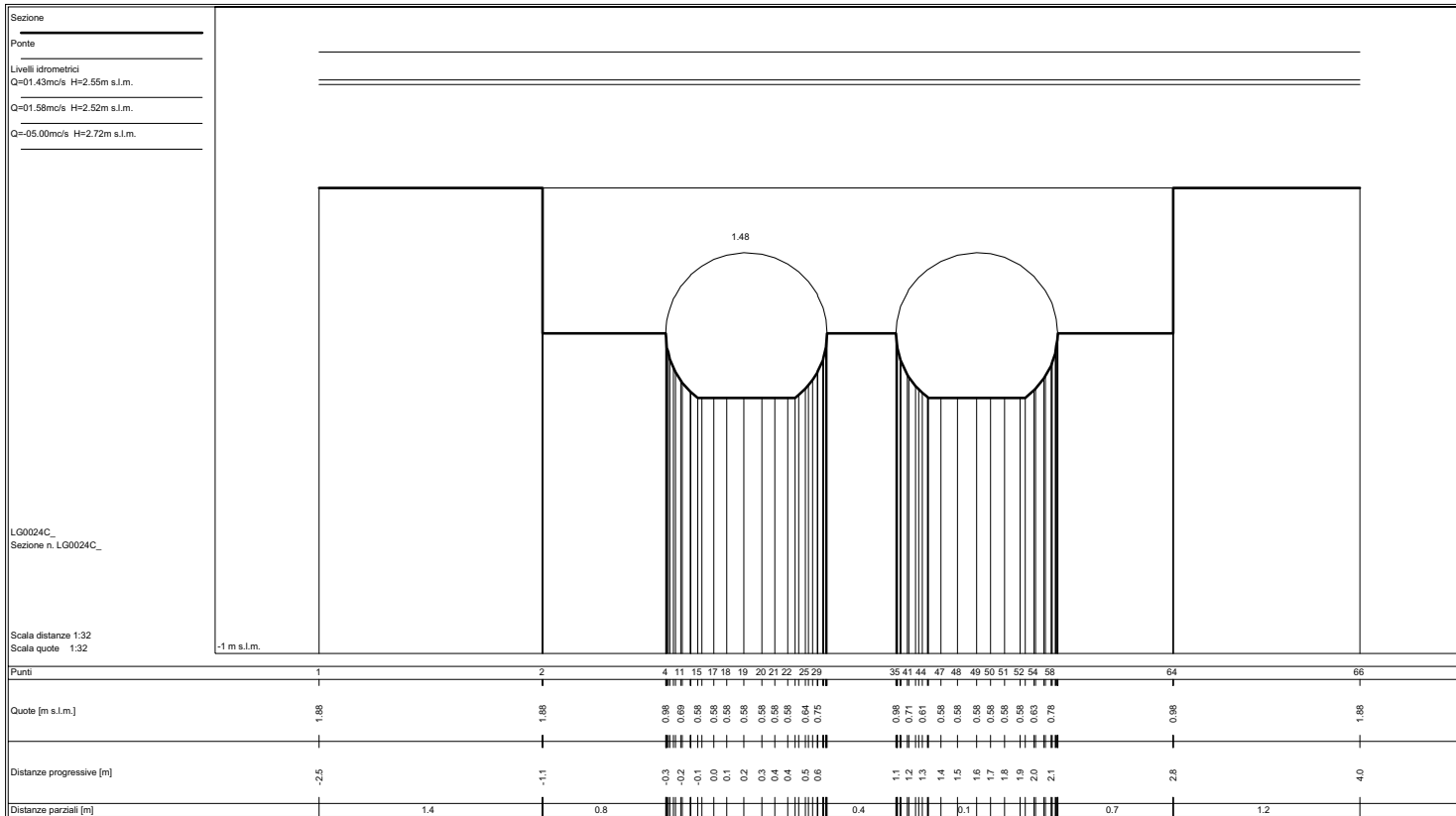


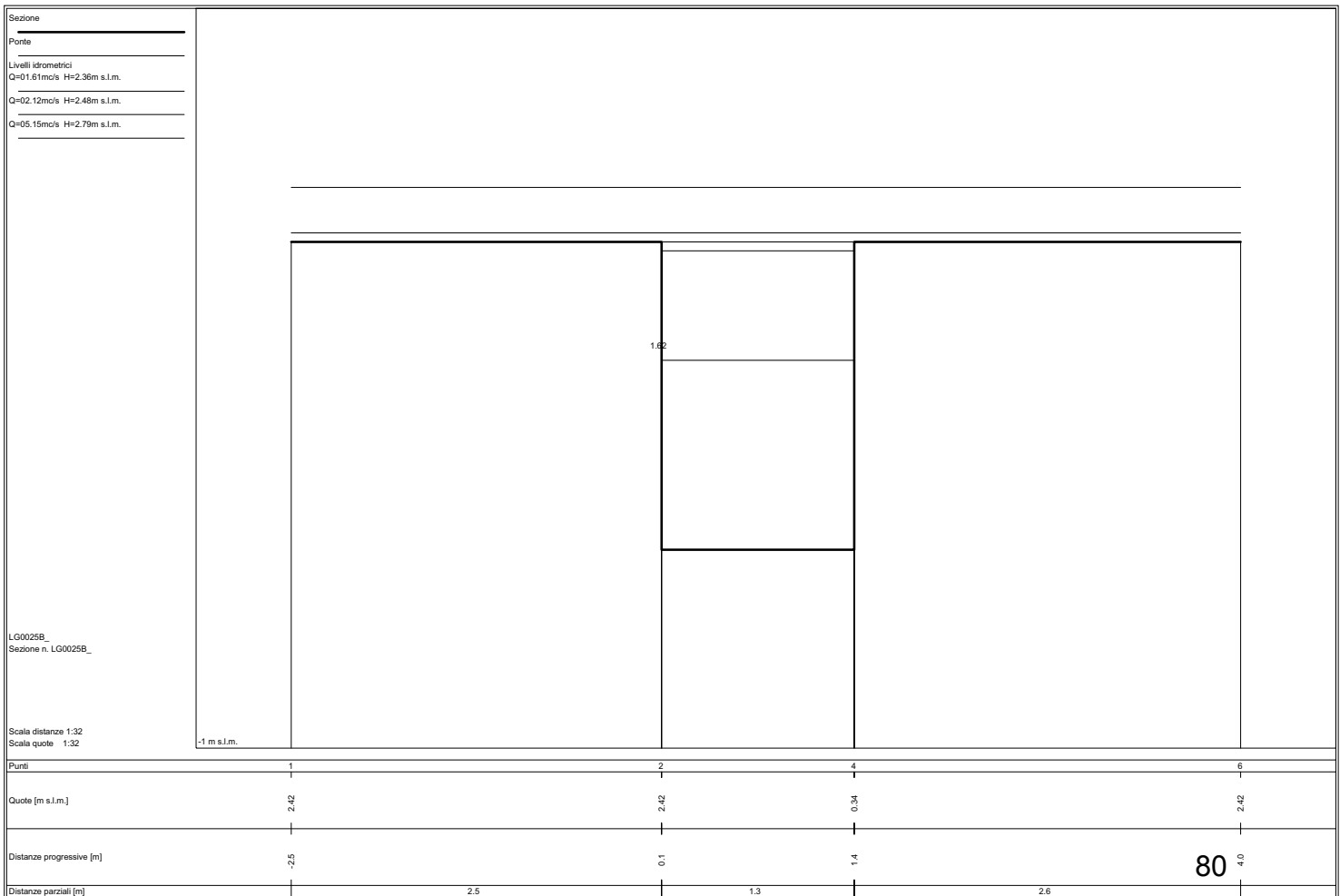
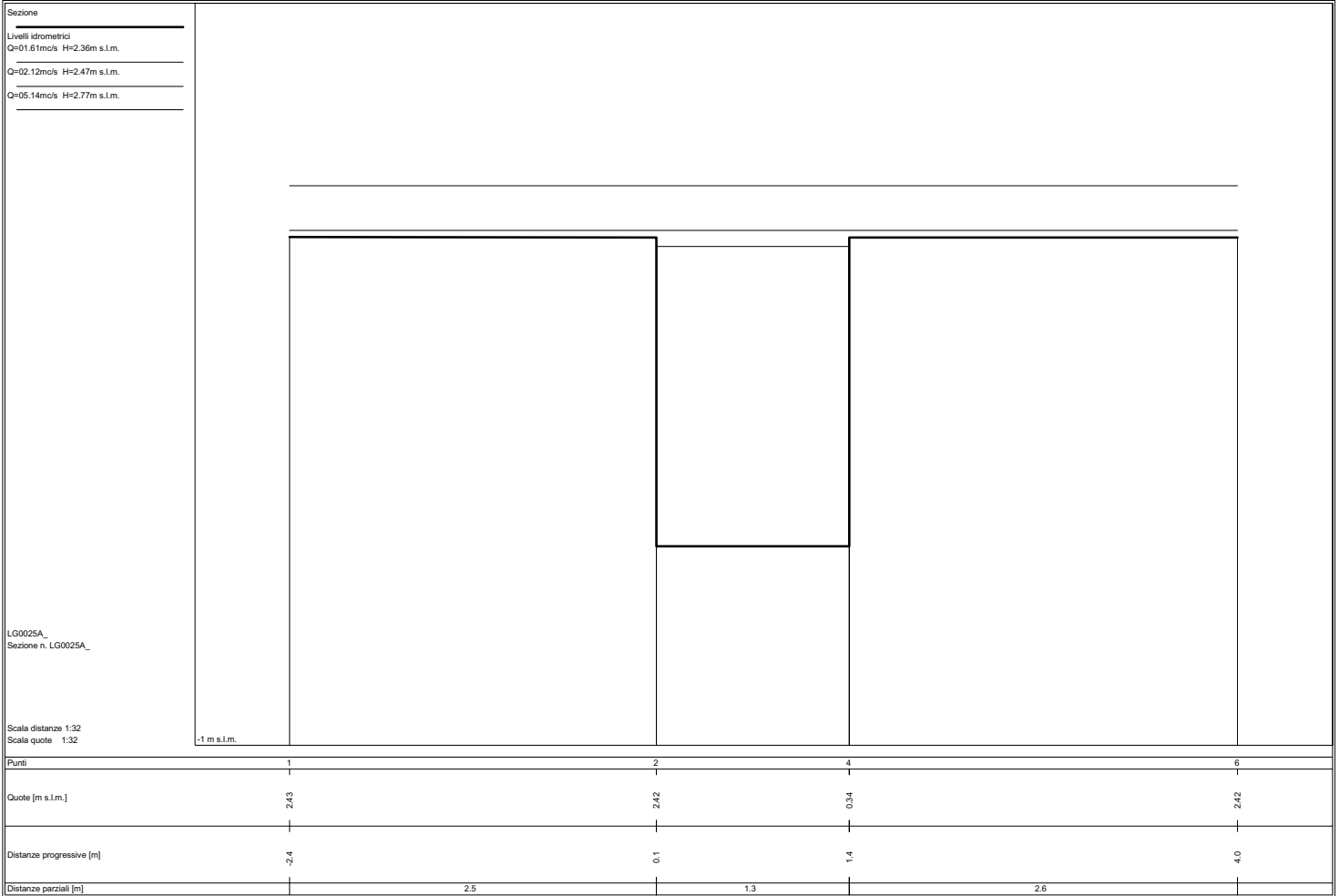
LG0023D\_  
 Sezione n. LG0023D\_  
 Scala distanze 1:32  
 Scala quote 1:32

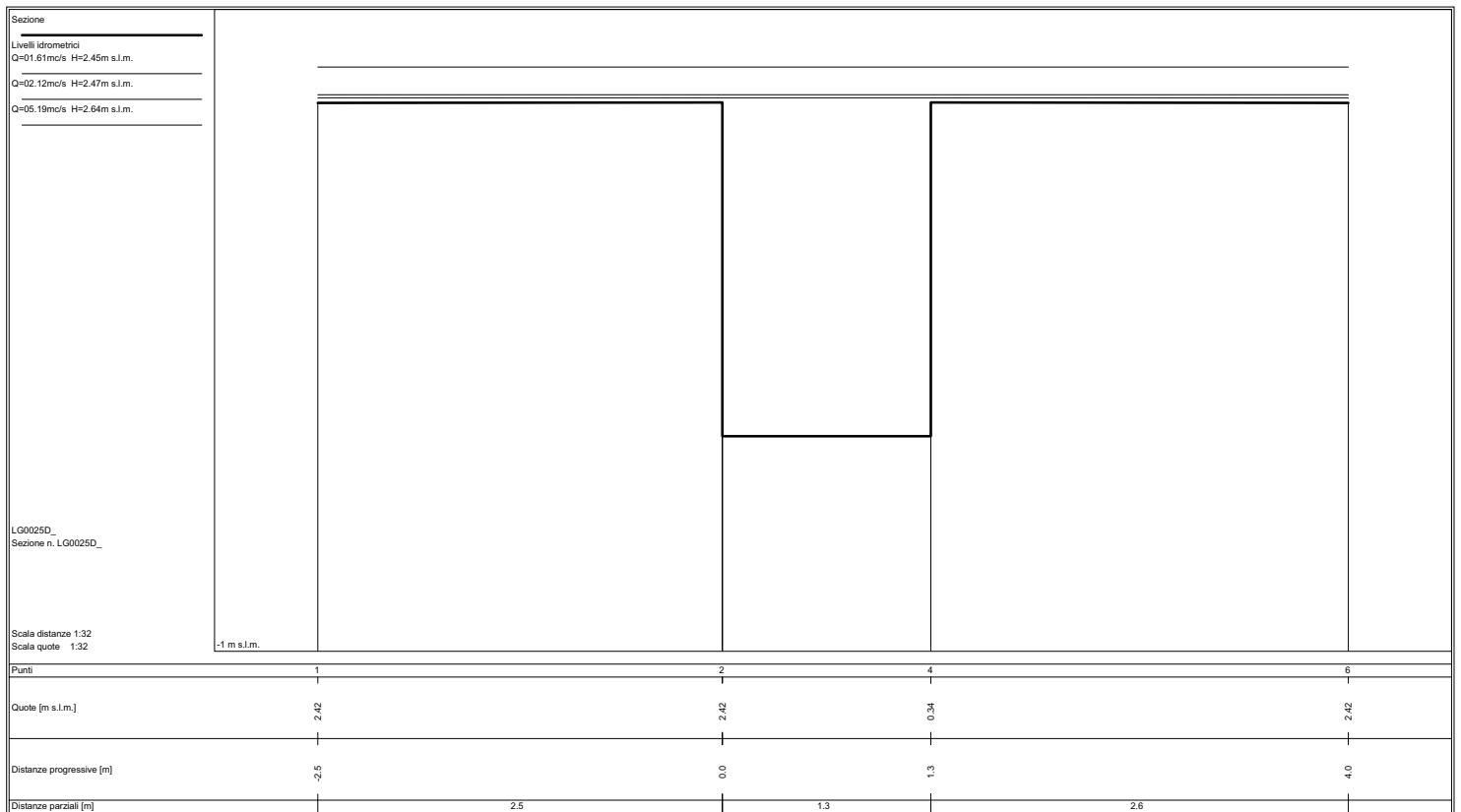
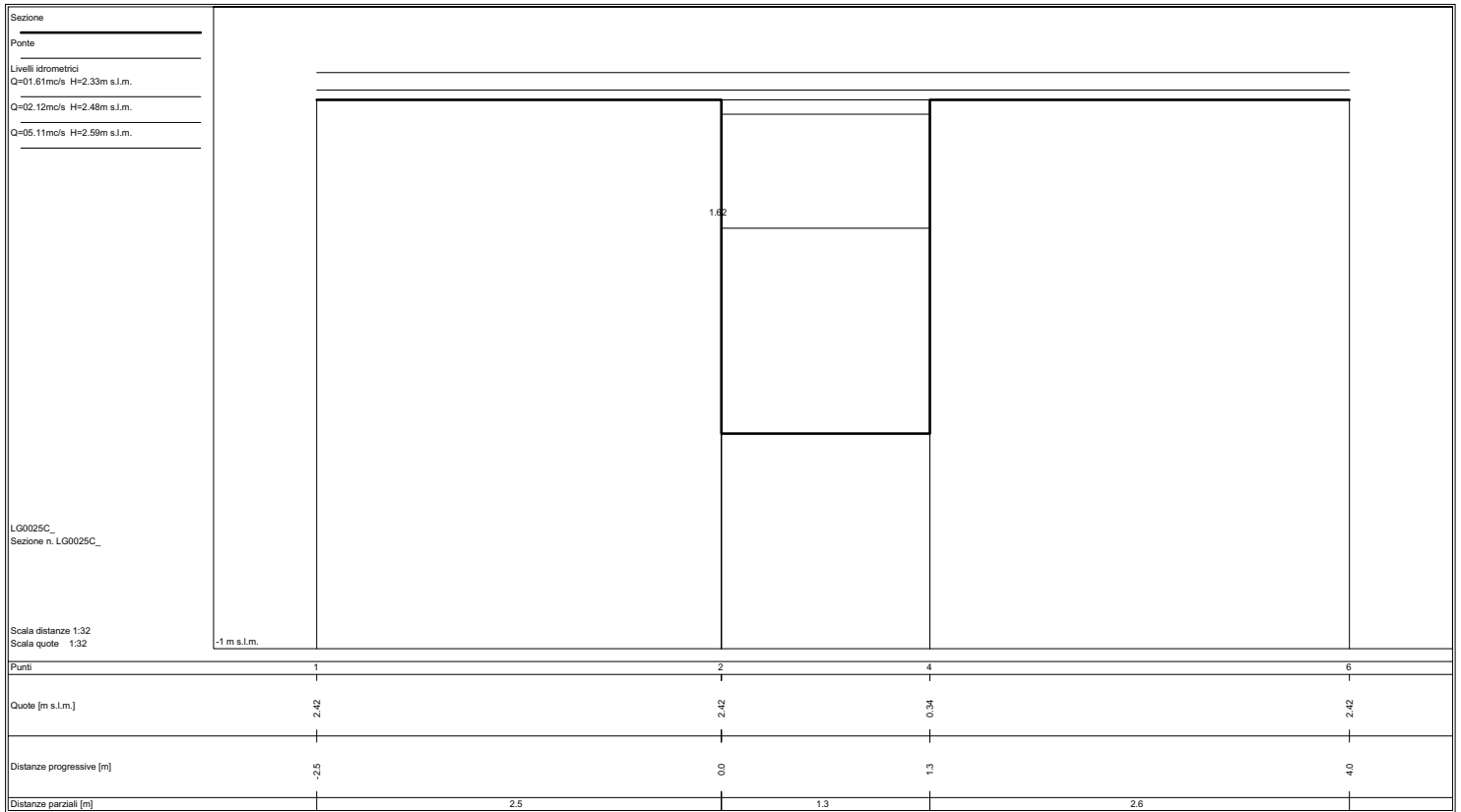
Punti	1	2	4	6
Quote [m s.l.m.]	1.76	1.76	0.31	1.76
Distanze progressive [m]	-2.4	-0.5	2.1	4.1
Distanze parziali [m]		1.9	2.6	1.9



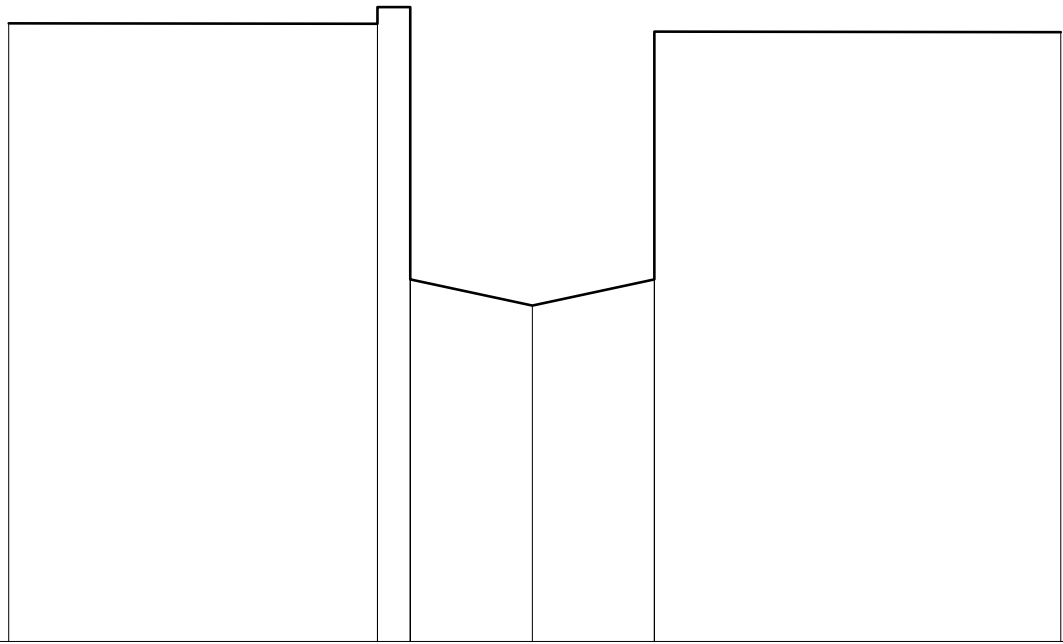









Sezione  
 Livelli idrometrici  
 Q=01.87mc/s H=2.33m s.l.m.  
 Q=02.16mc/s H=2.44m s.l.m.  
 Q=04.77mc/s H=2.55m s.l.m.



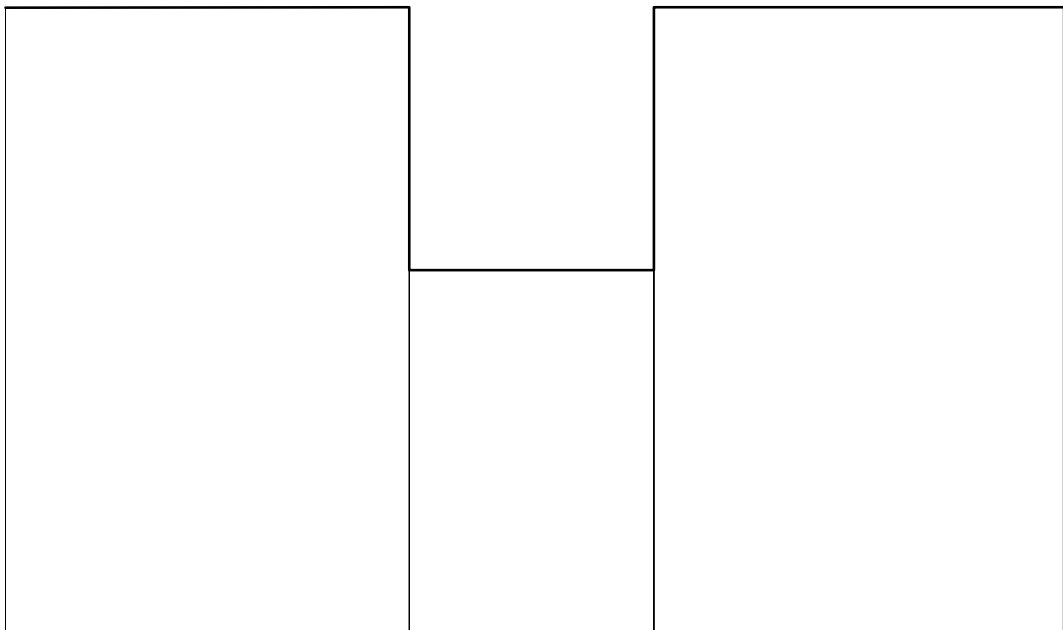

LG0026  
 Sezione n. LG0026\_

Scala distanze 1:32  
 Scala quote 1:32

-2 m s.l.m.

Punti	1	2	4	6	7	9
Quote [m s.l.m.]	1.79	1.79	1.89	0.06	0.22	1.74
Distanze progressive [m]	-2.5	-0.2	0.0	0.7	1.5	3.9
Distanze parziali [m]		2.3	0.2	0.8	0.8	2.5

Sezione  
 Livelli idrometrici  
 Q=02.70mc/s H=2.32m s.l.m.  
 Q=03.30mc/s H=2.43m s.l.m.  
 Q=05.14mc/s H=2.54m s.l.m.



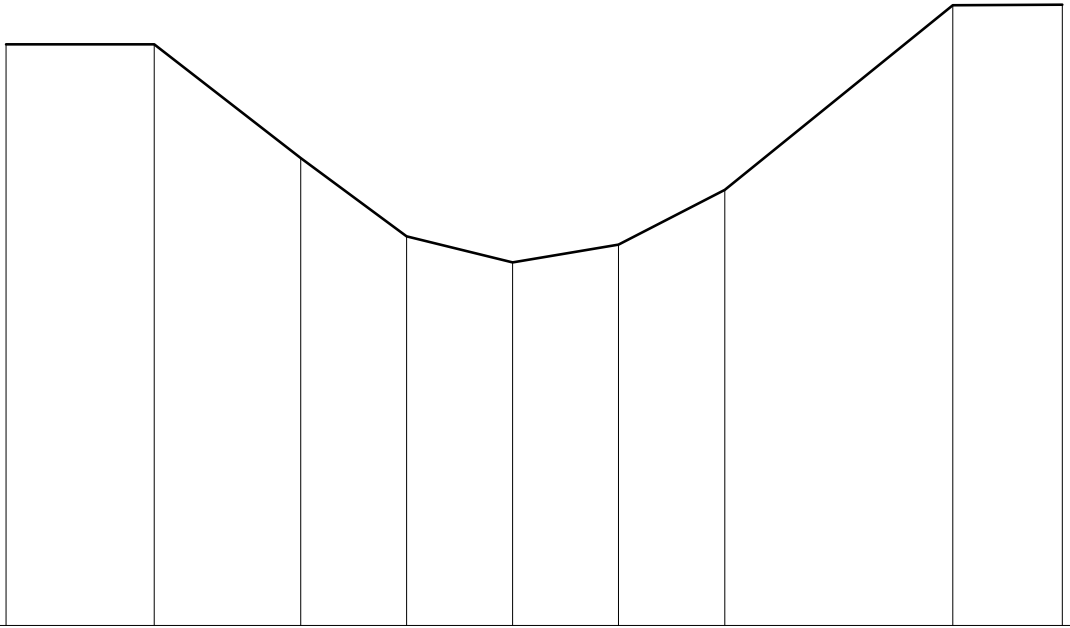

LG0027\_  
 Sezione n. LG0027\_

Scala distanze 1:32  
 Scala quote 1:32

-2 m s.l.m.

Punti	1	2	4	6
Quote [m s.l.m.]	1.82	1.83	0.22	1.83
Distanze progressive [m]	-2.5	-0.1	1.4	4.0
Distanze parziali [m]		2.5	1.5	2.5

Sezione  
 Livelli idrometrici  
 Q=04.71mc/s H=2.31m s.l.m.  
 Q=05.06mc/s H=2.42m s.l.m.  
 Q=06.62mc/s H=2.53m s.l.m.



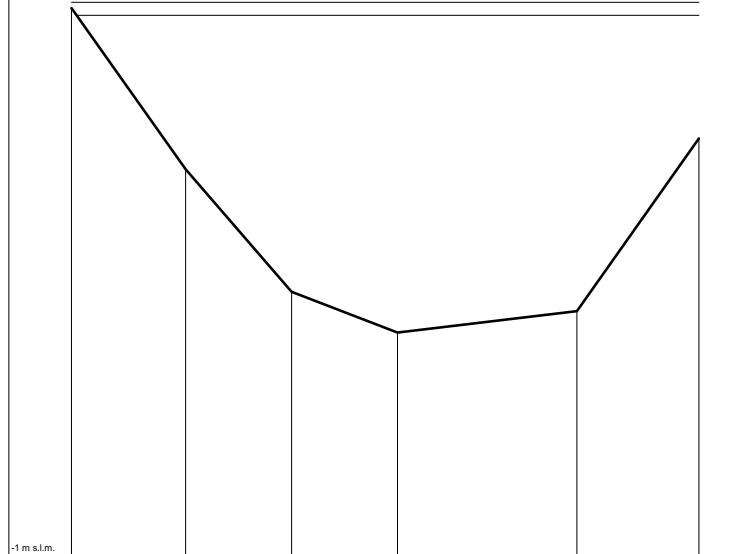

LG0028\_  
 Sezione n. LG0028\_

Scala distanze 1:32  
 Scala quote 1:32

-2 m s.l.m.

Punti	1	2	3	4	5	6	7	8	9
Quote [m s.l.m.]	1.56	1.57	0.87	0.39	0.23	0.34	0.67	1.81	1.81
Distanze progressive [m]	-2.5	-1.6	-0.7	-0.1	0.6	1.2	1.9	3.3	3.9
Distanze parziali [m]		0.9	0.9	0.7	0.7	0.7	0.7	1.4	0.7

Sezione  
 Livelli idrometrici  
 Q=04.40mc/s H=2.31m s.l.m.  
 Q=05.71mc/s H=2.39m s.l.m.  
 Q=06.76mc/s H=2.53m s.l.m.


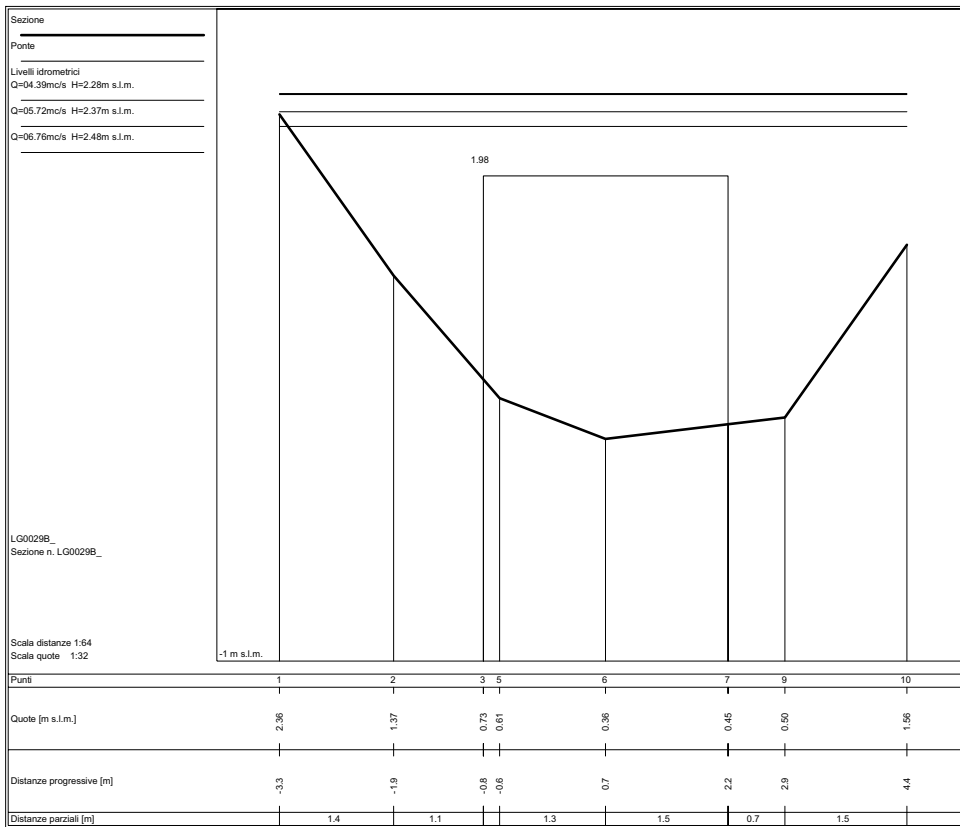


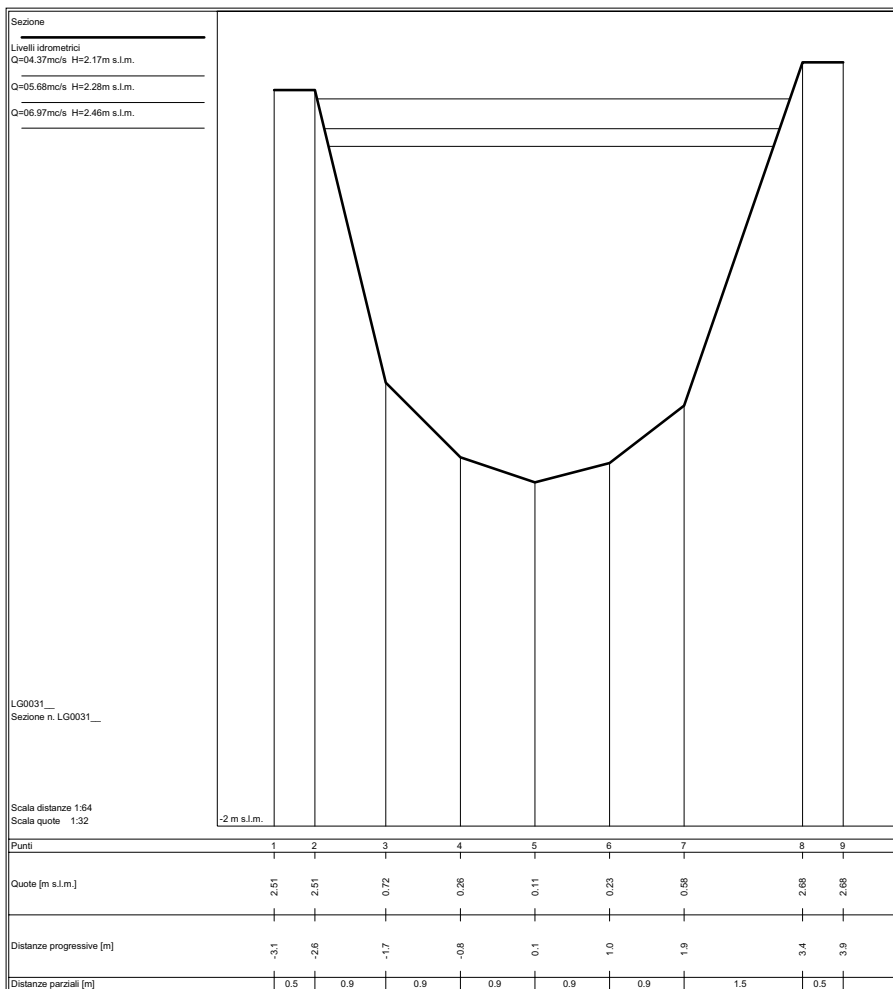
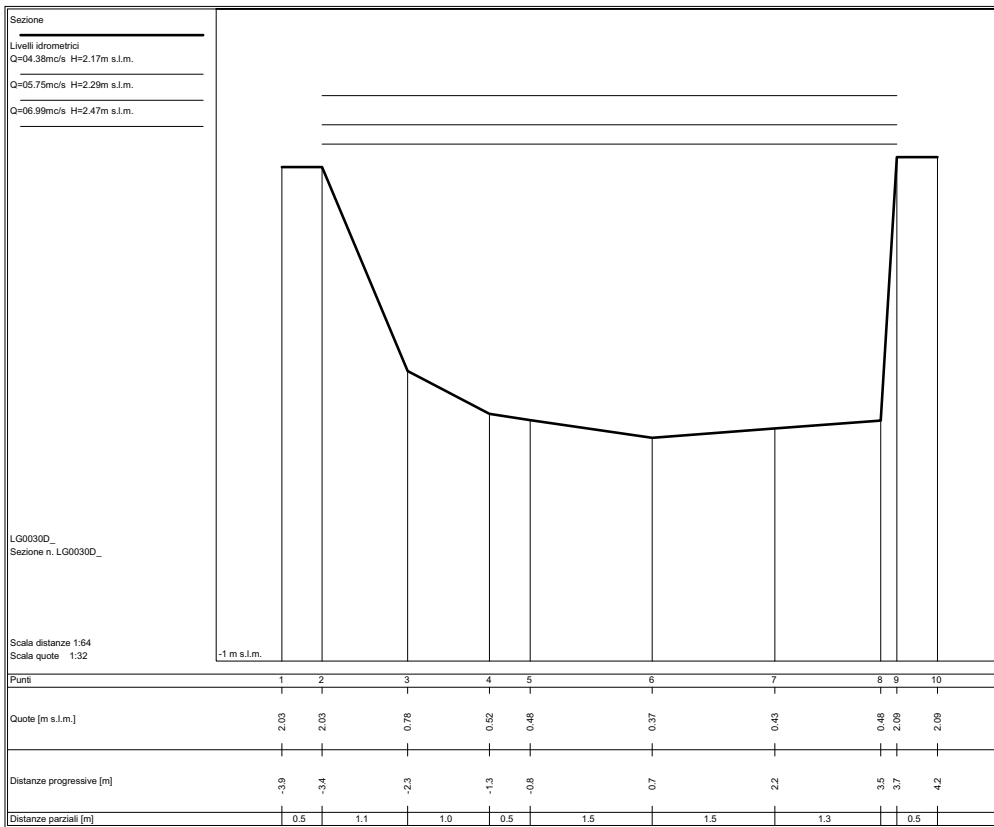
LG0029A\_  
 Sezione n. LG0029A\_

Scala distanze 1:64  
 Scala quote 1:32

-1 m s.l.m.

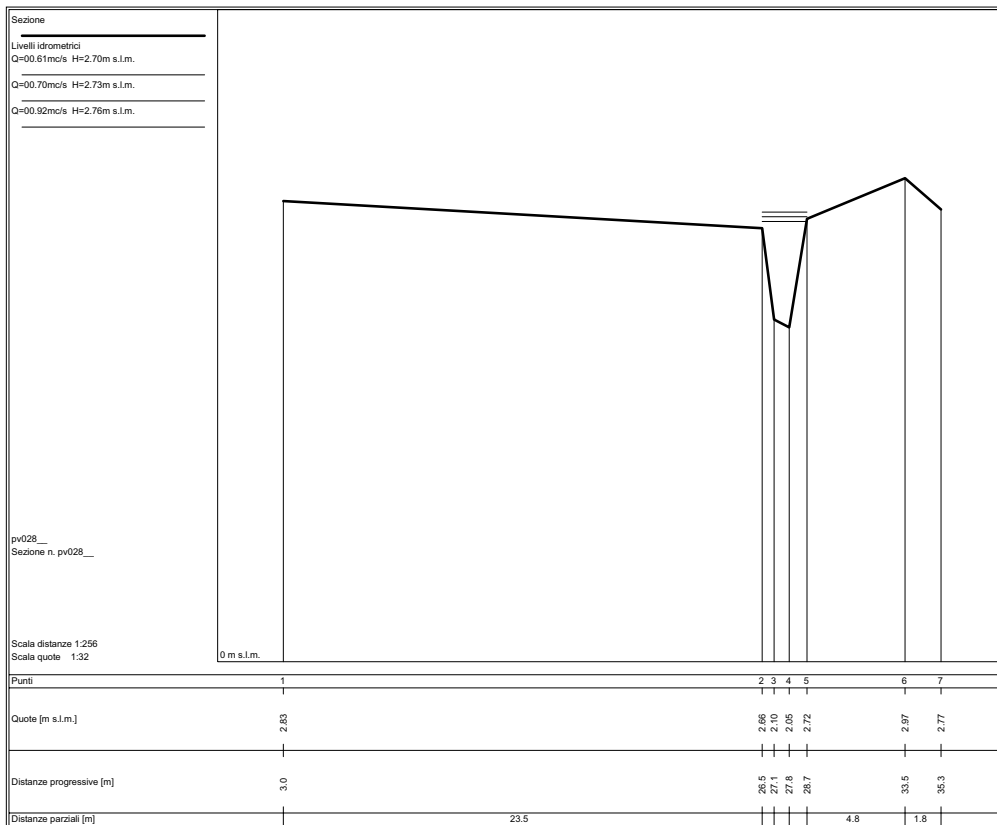
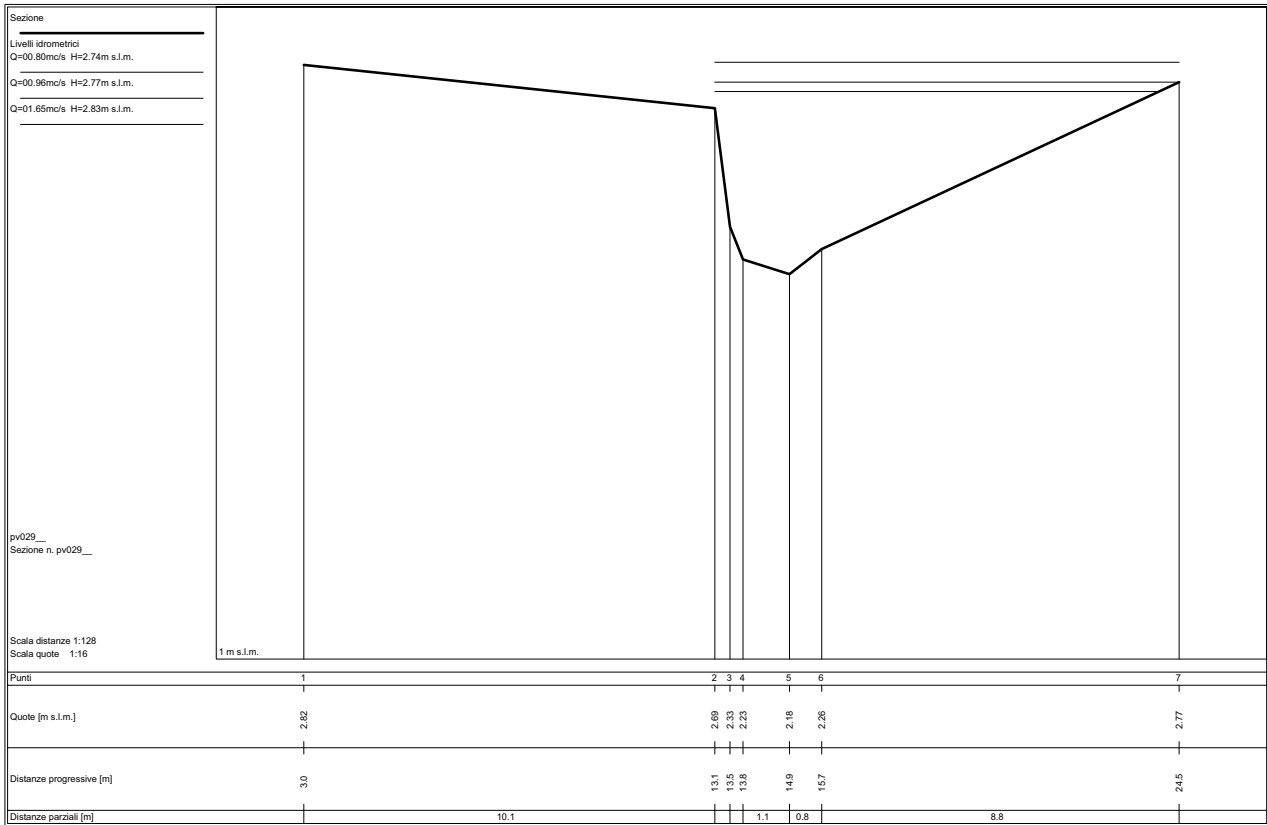
Punti	1	2	3	4	5	6
Quote [m s.l.m.]	2.26	1.37	0.61	0.36	0.50	1.56
Distanze progressive [m]	-3.3	-1.9	-0.6	0.7	2.9	4.4
Distanze parziali [m]		1.4	1.3	1.3	2.2	1.5

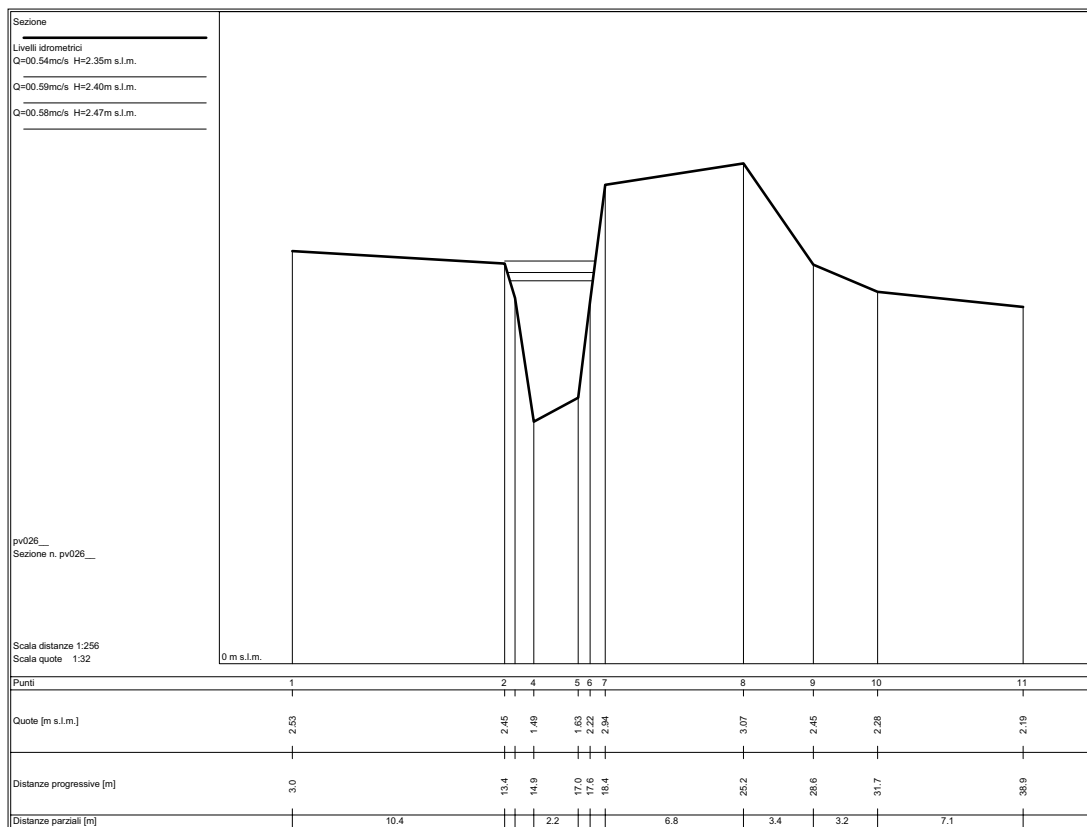
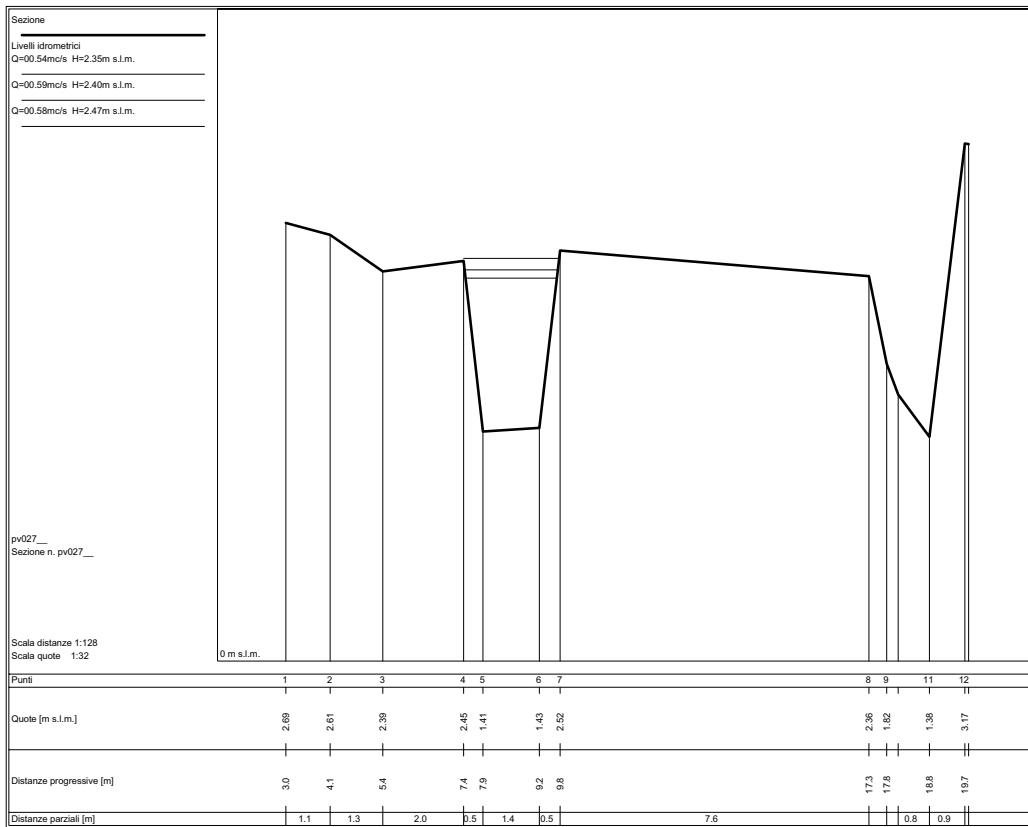


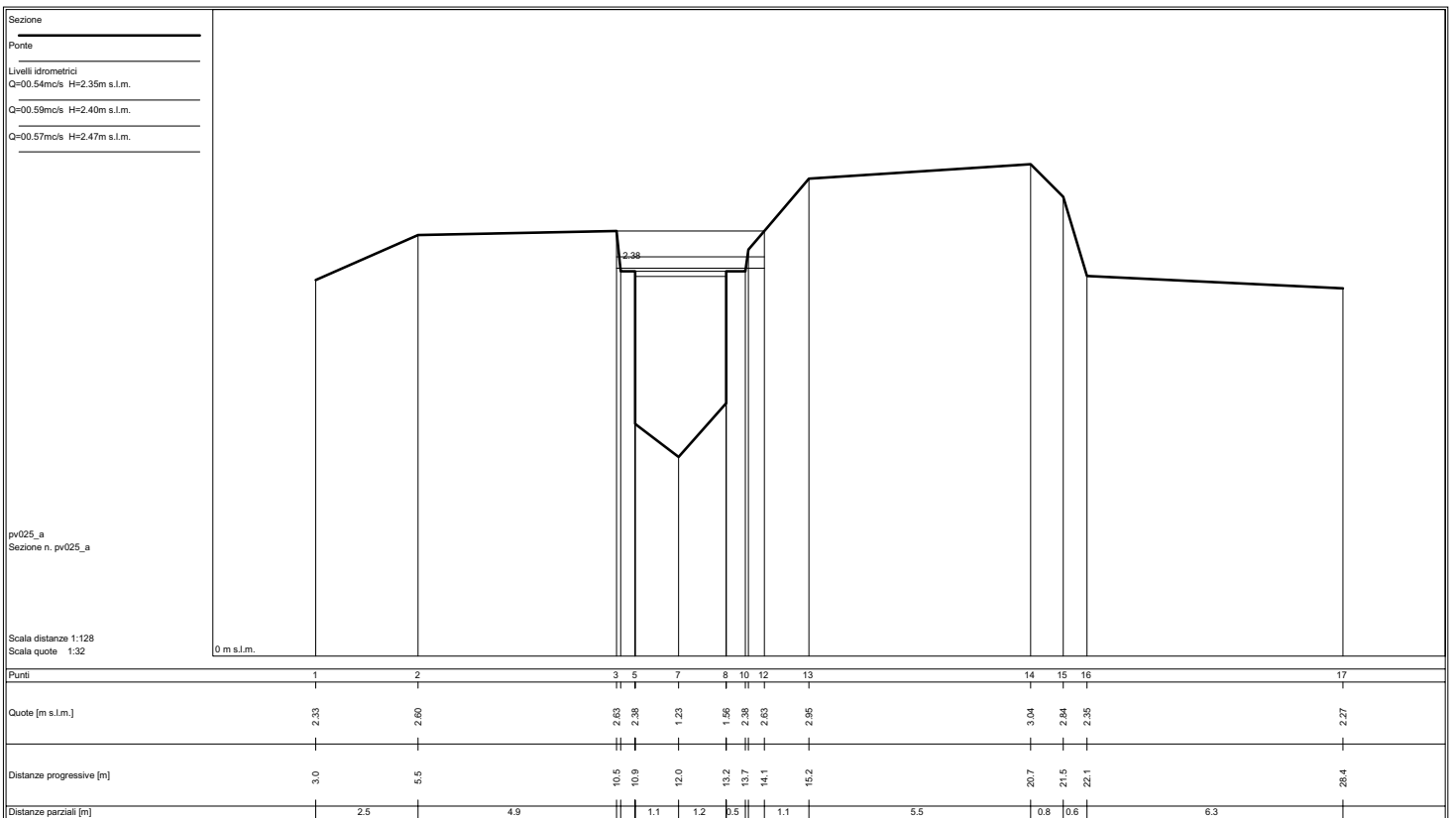
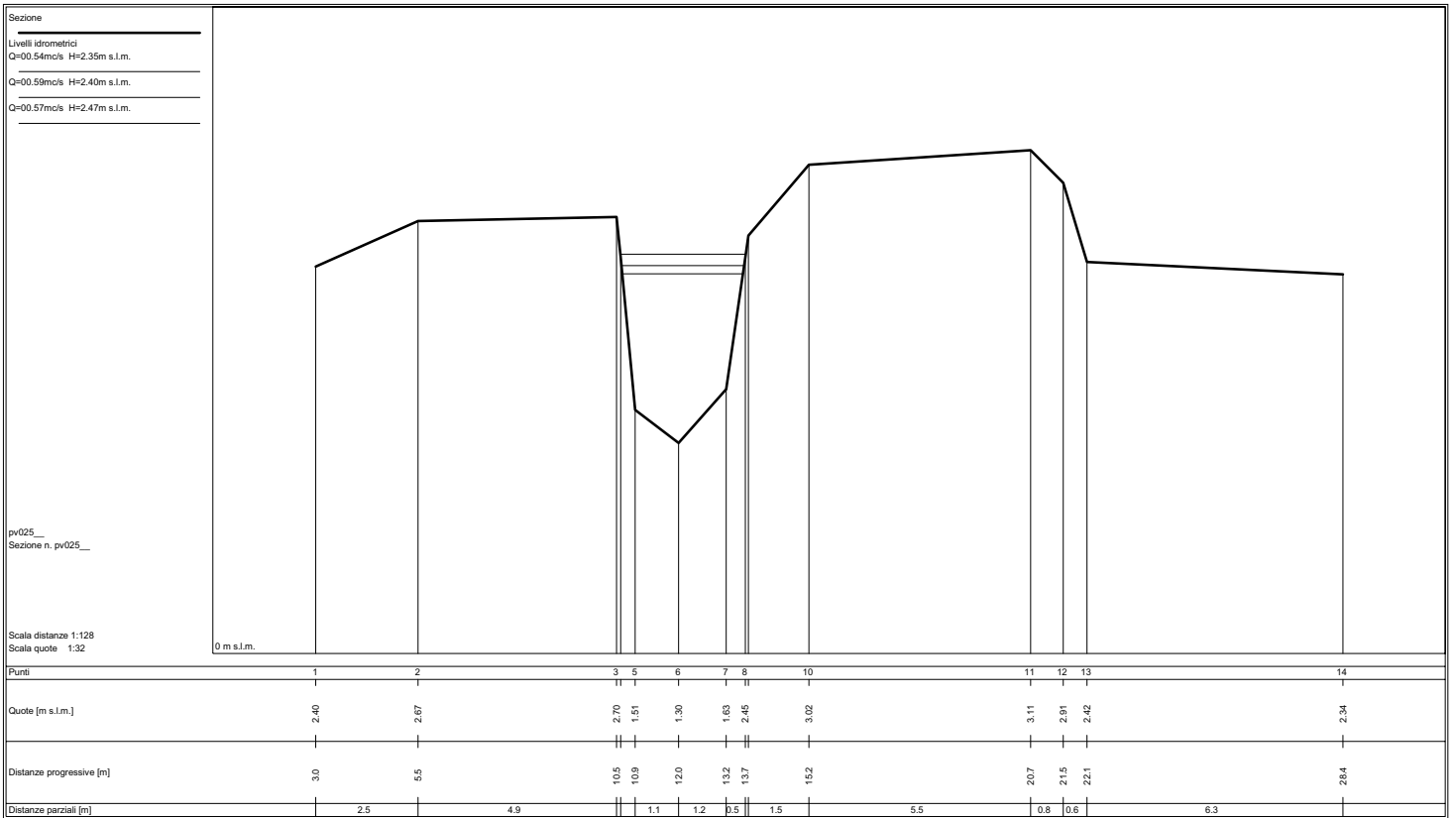


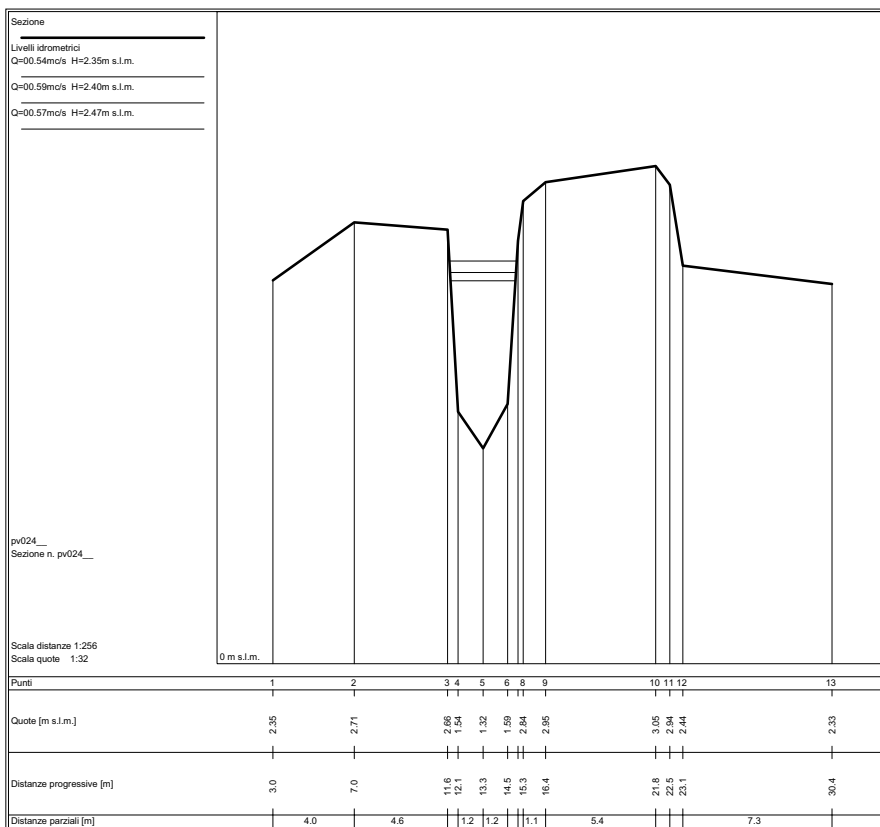
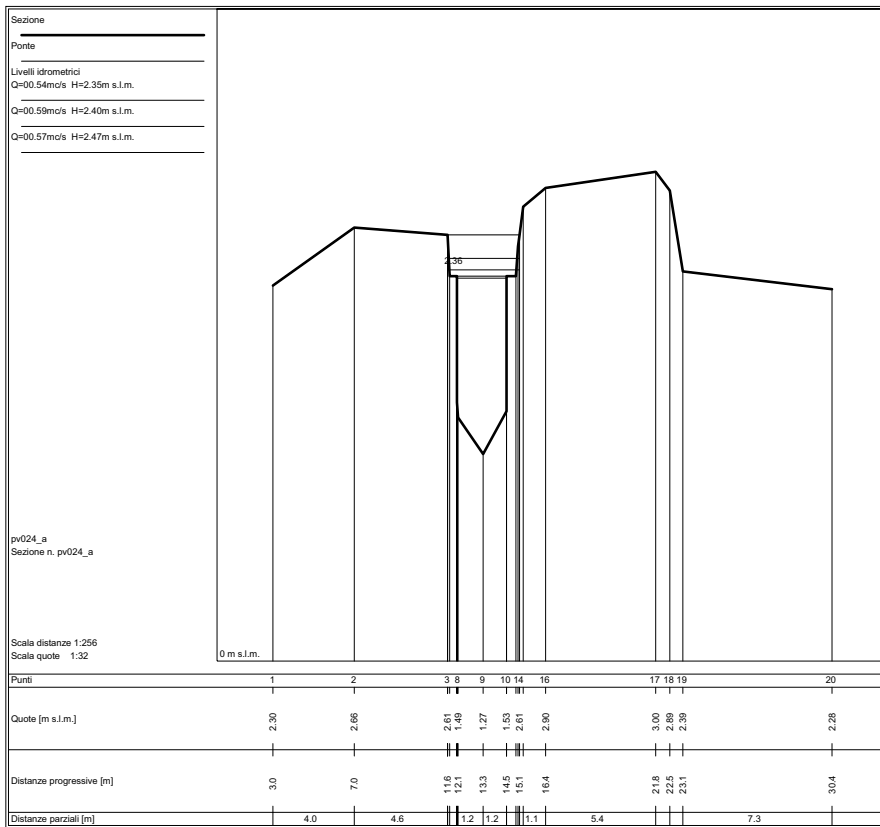
## **FOSSO POVEROMO**

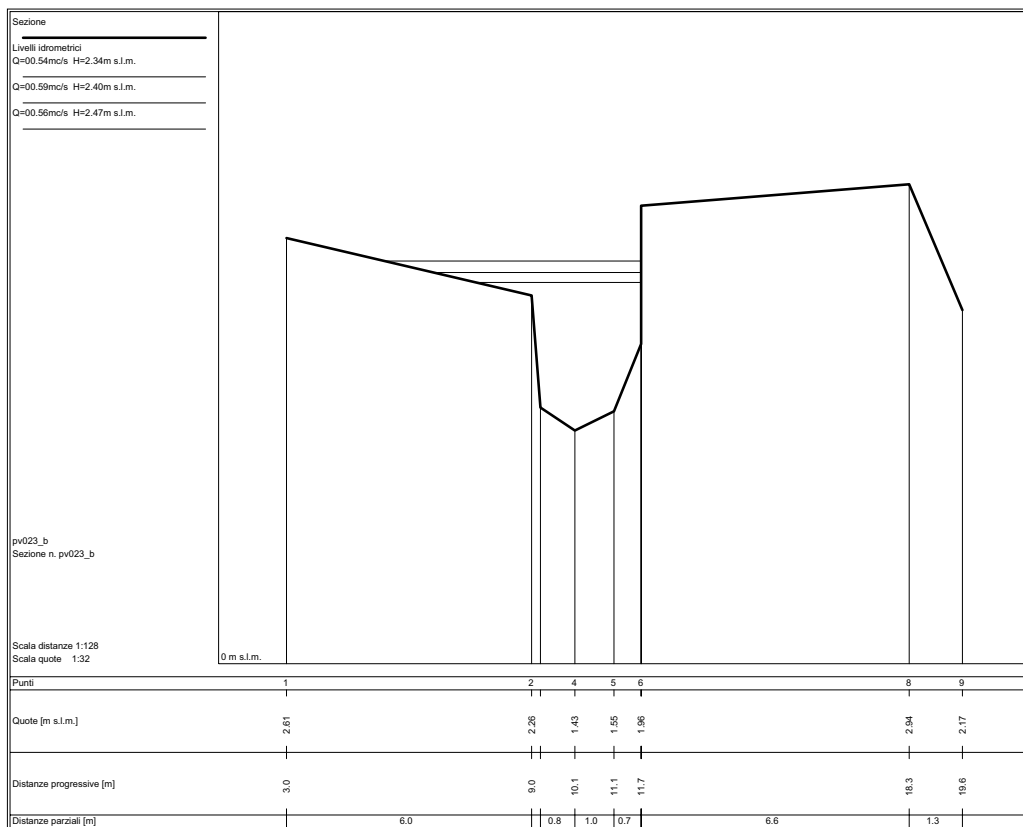
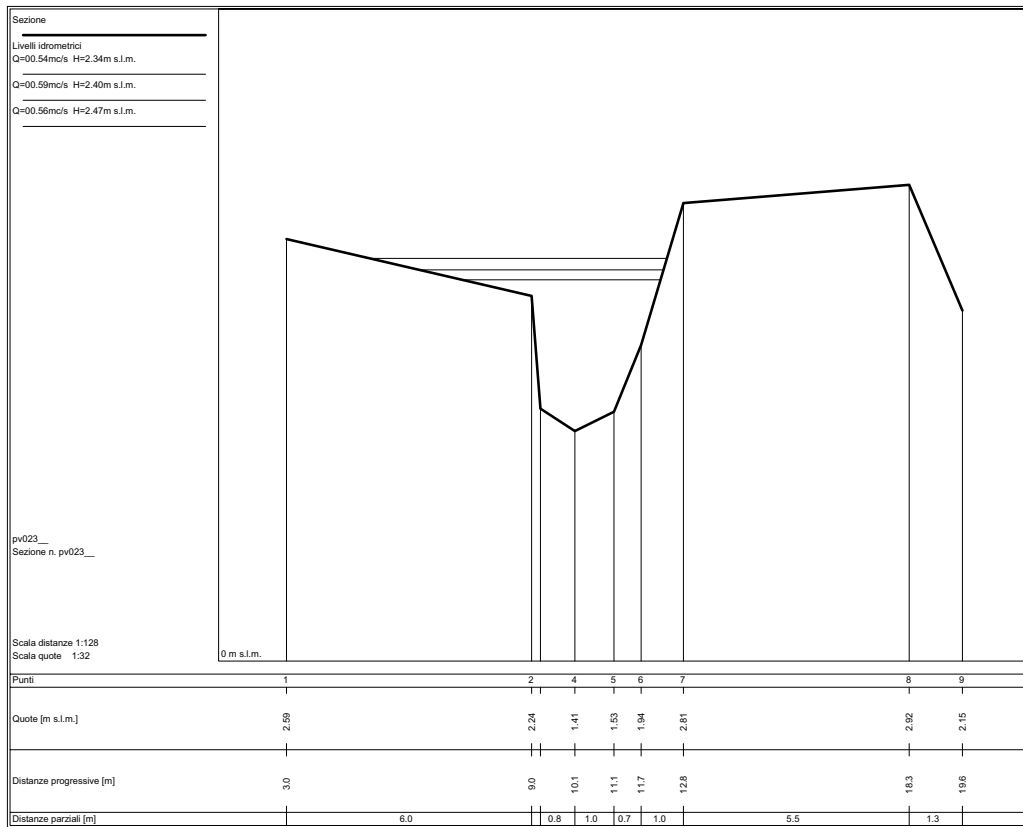


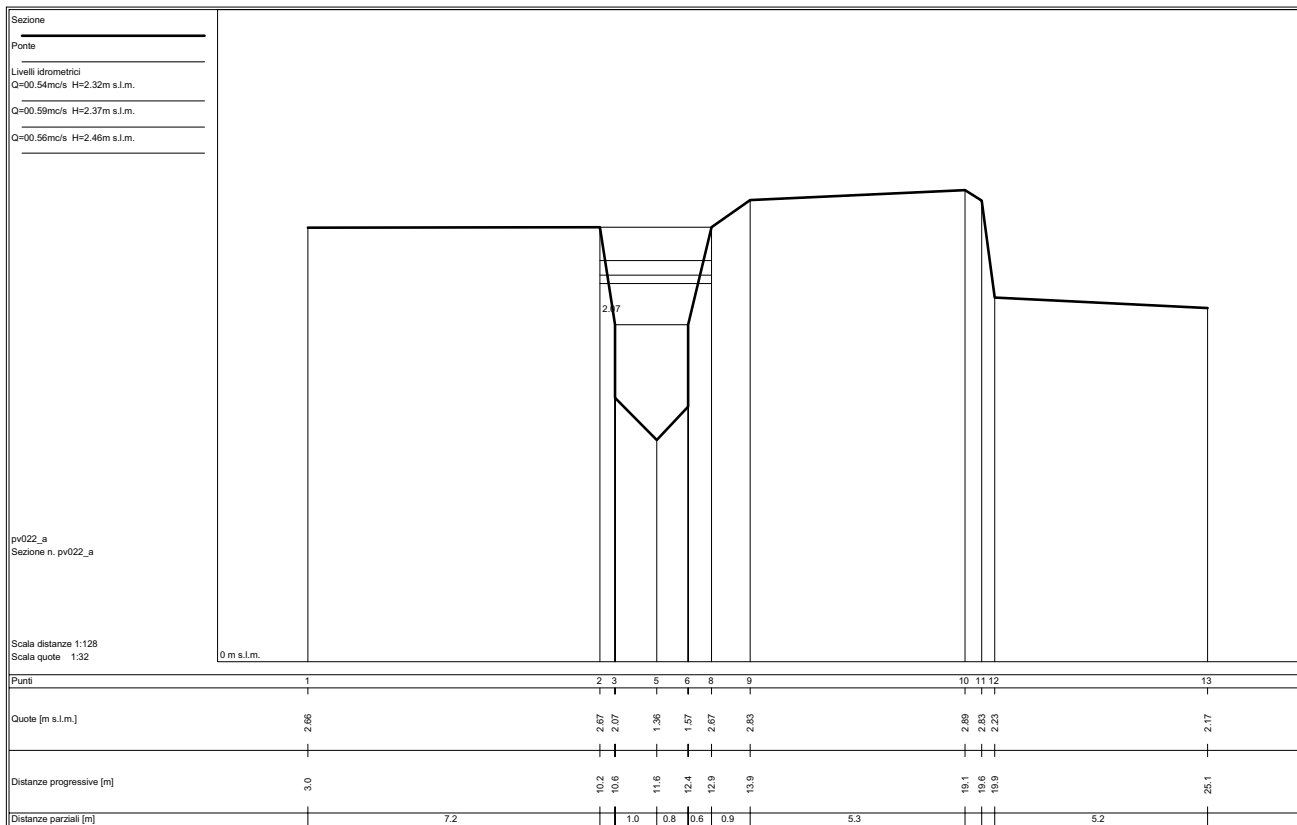
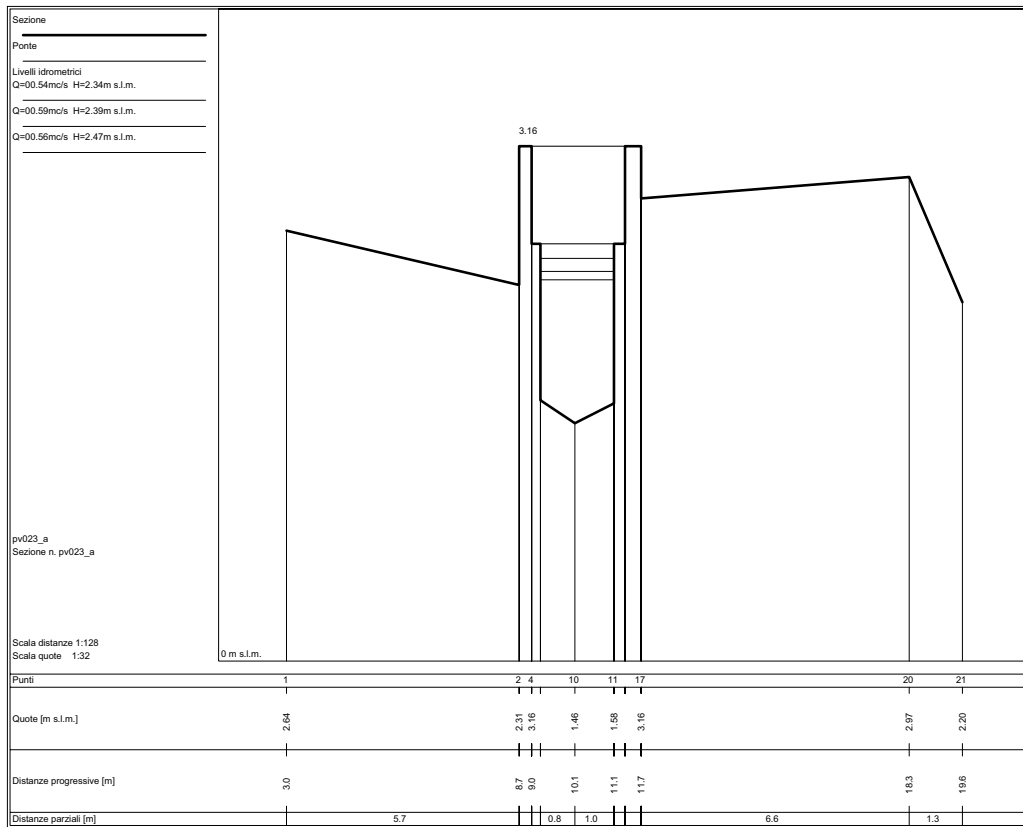


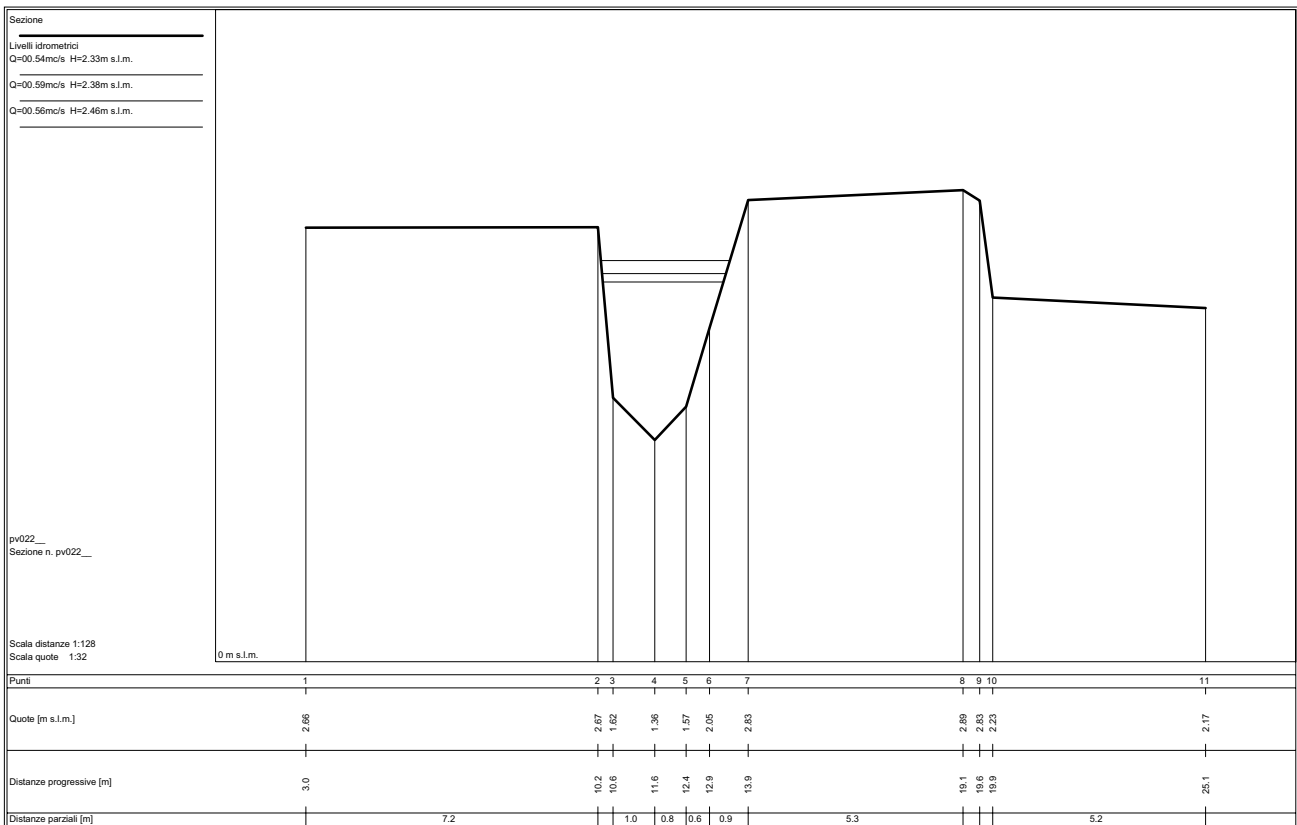
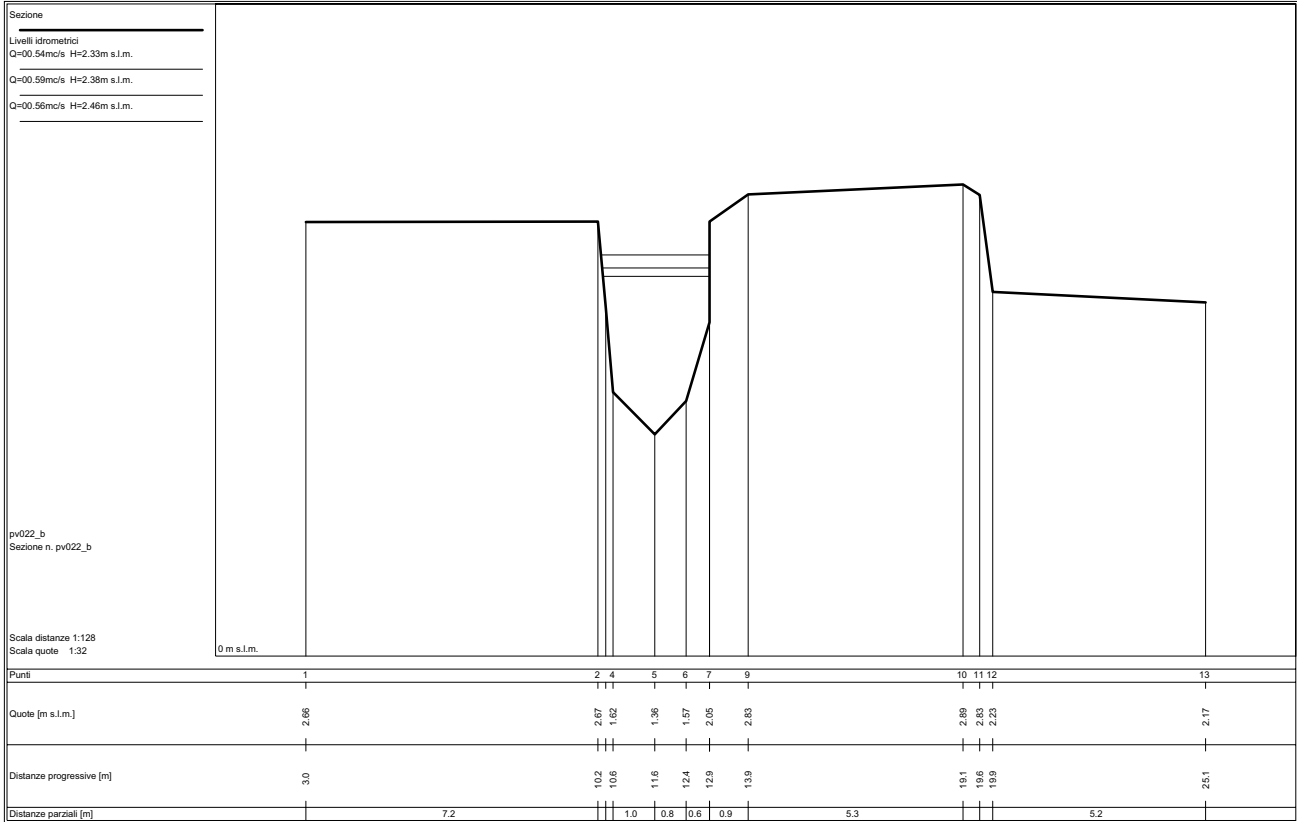


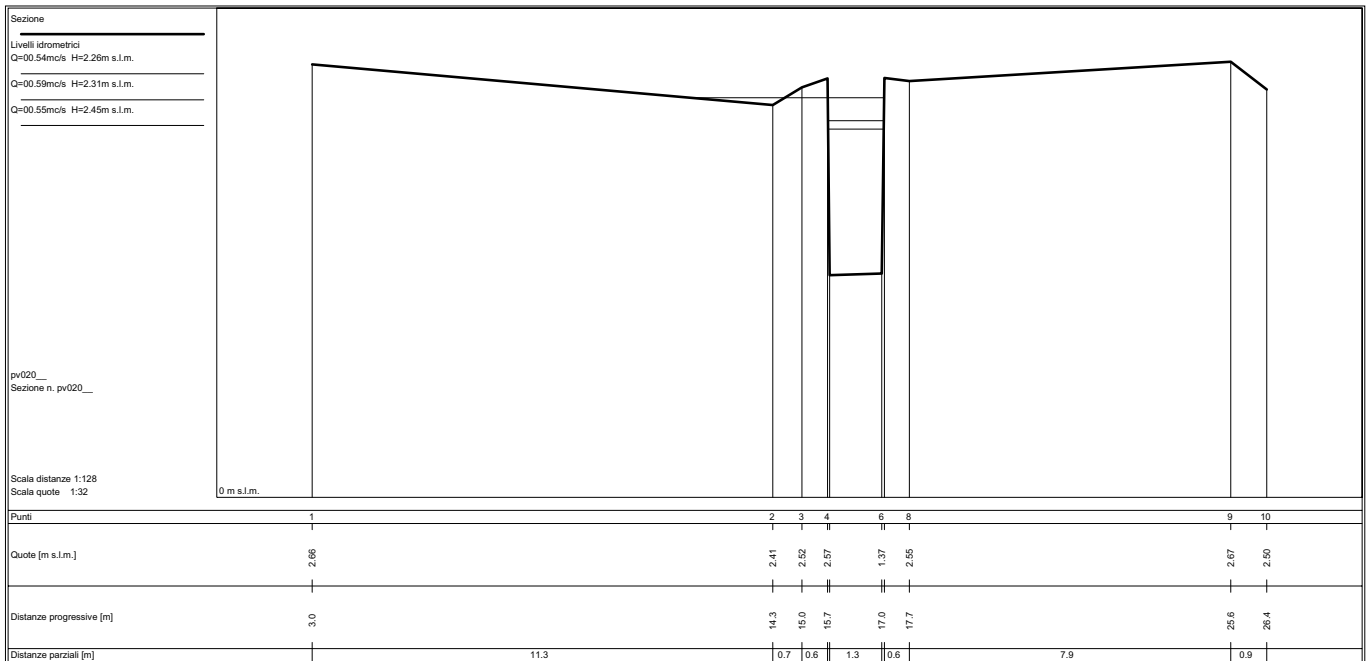
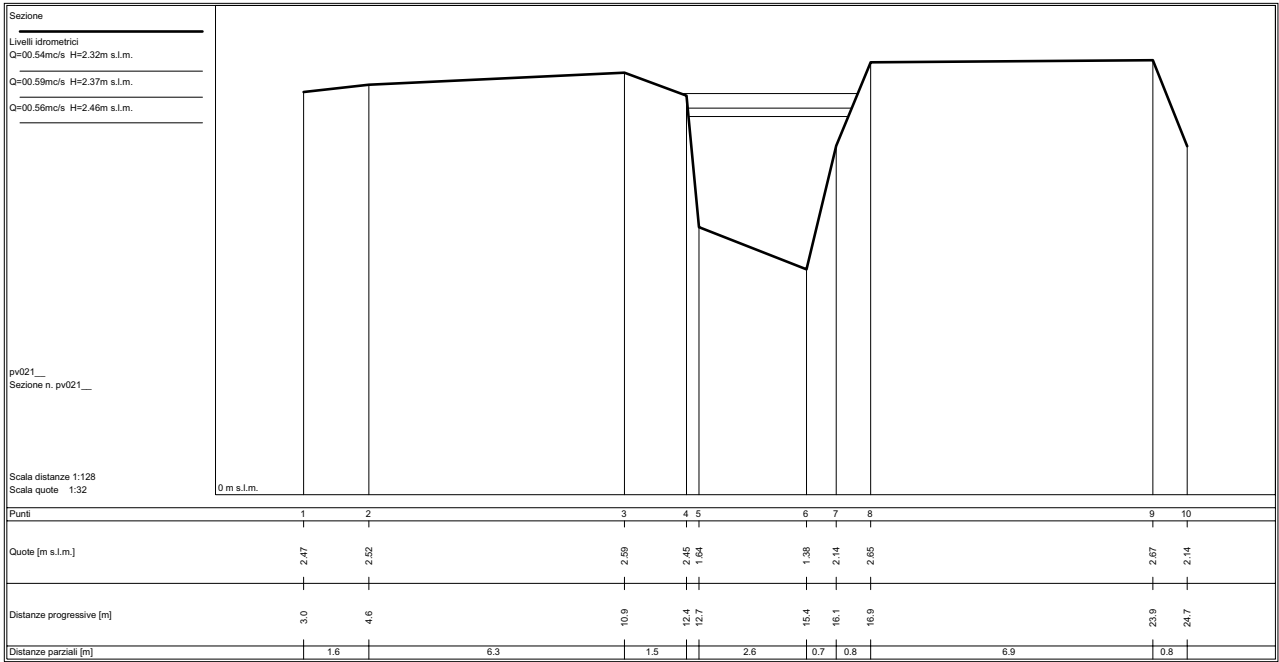




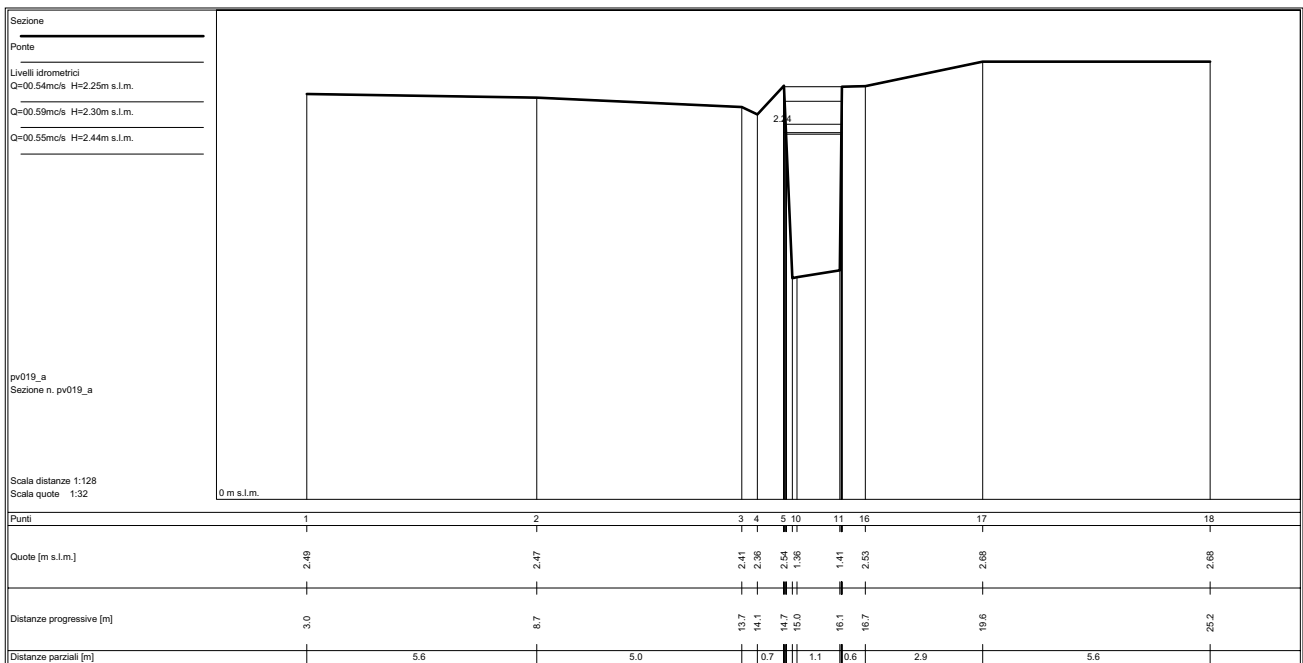
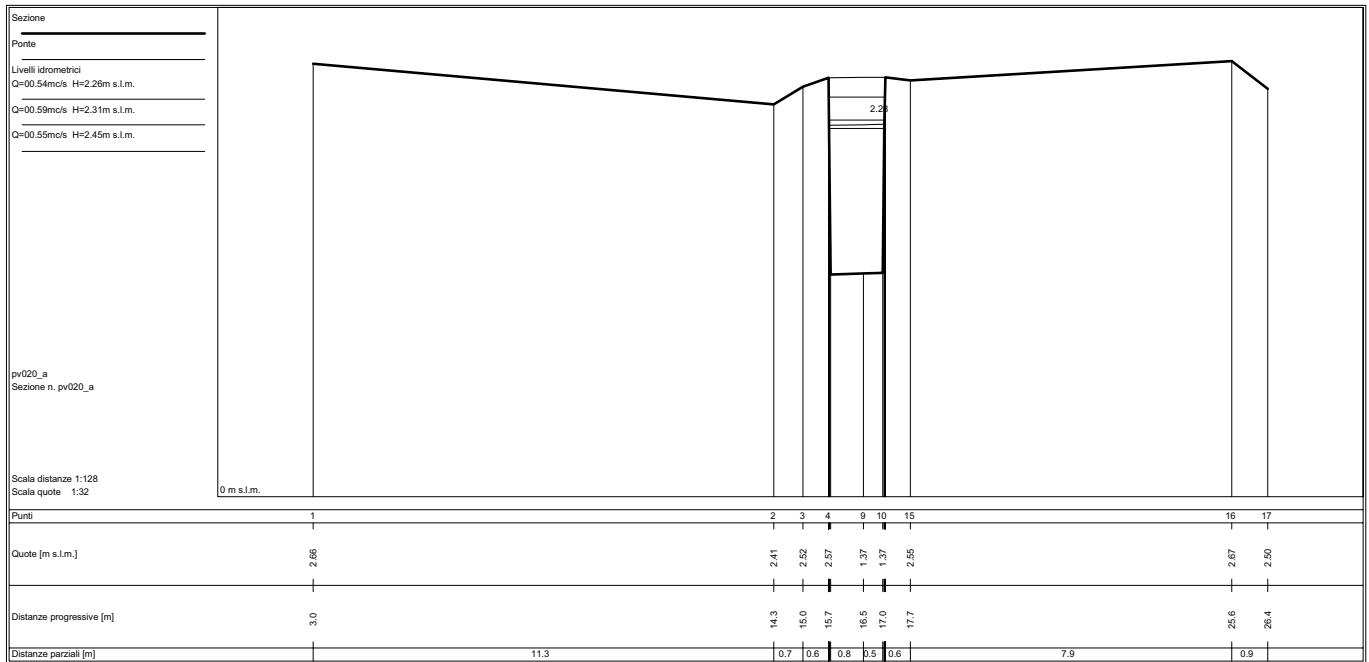


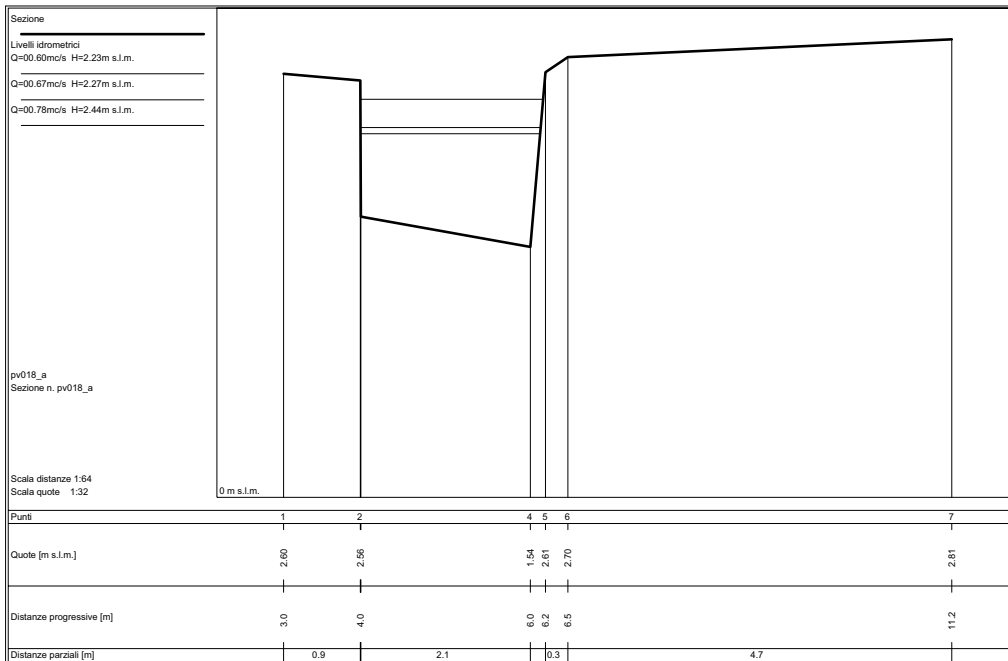
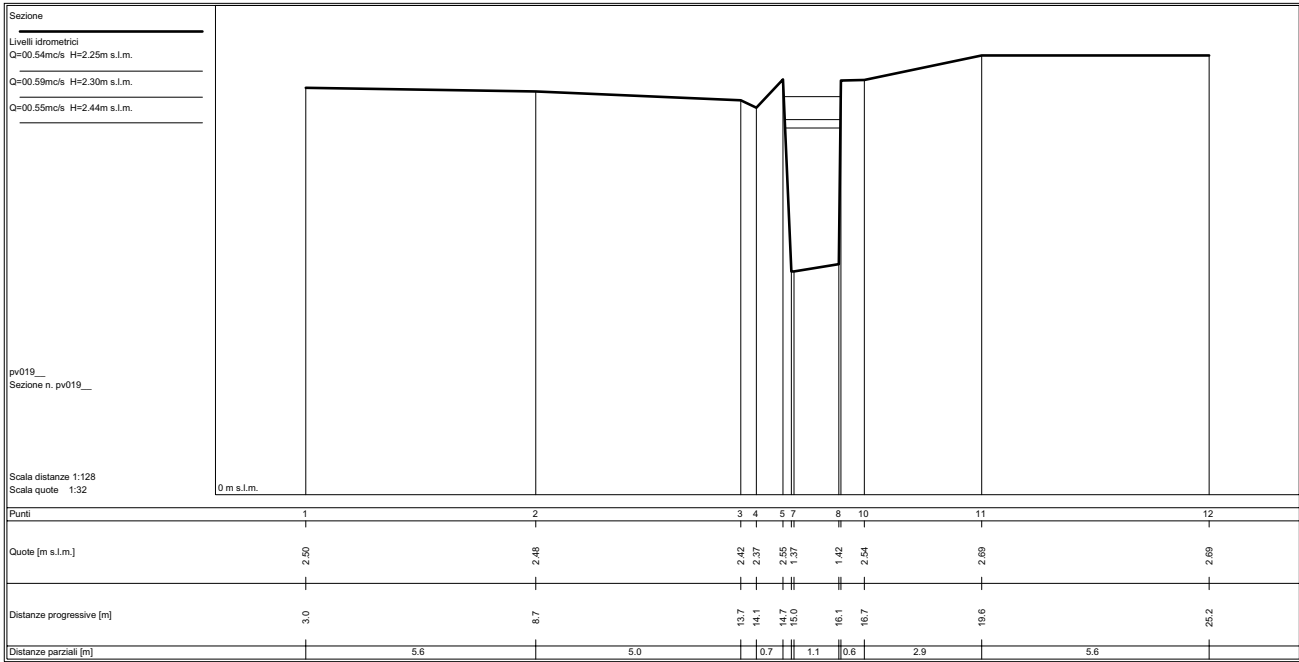


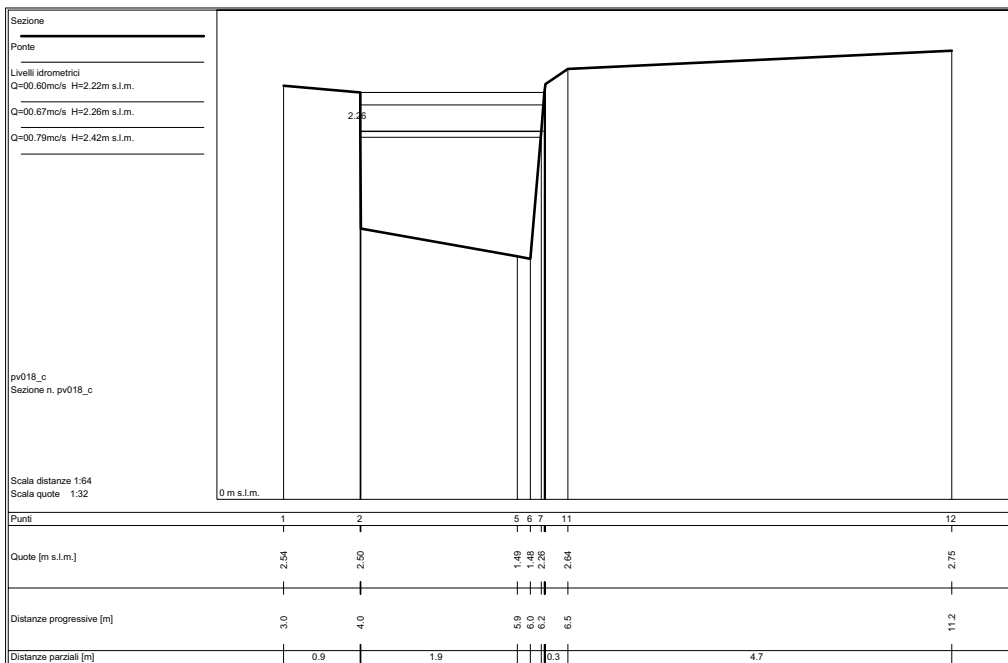
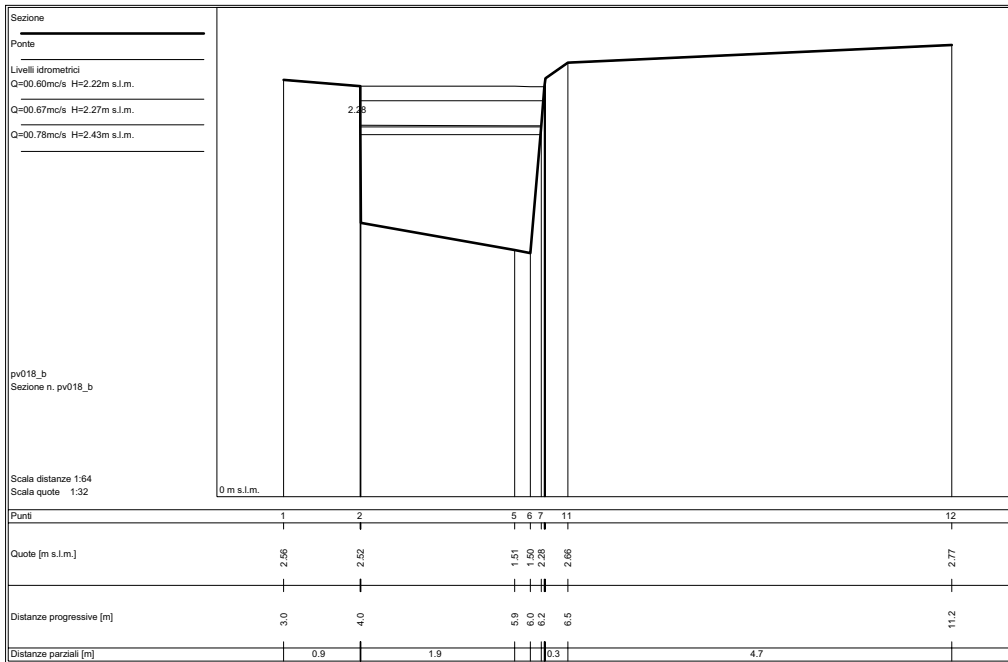


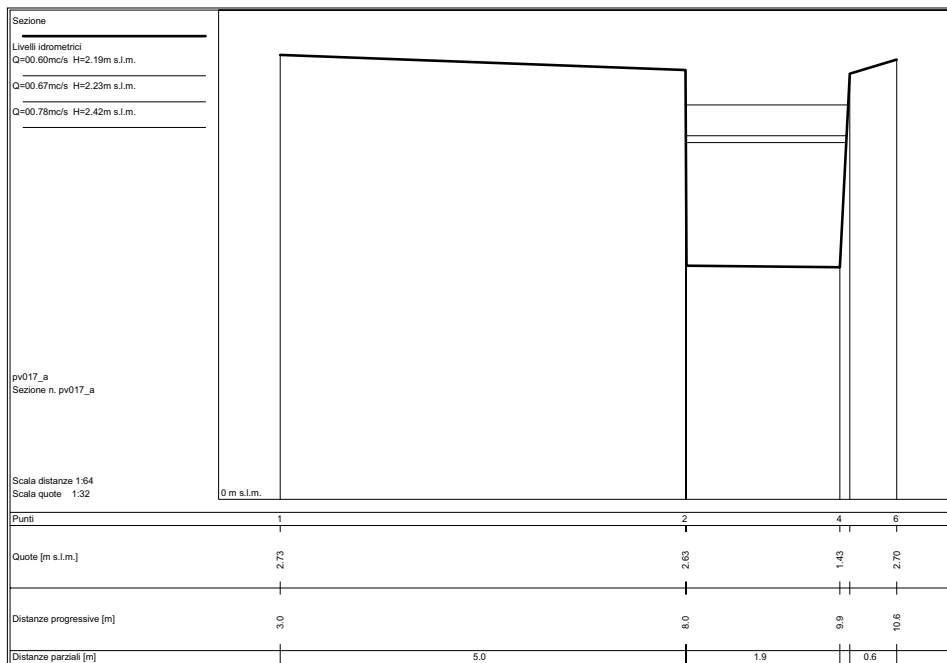
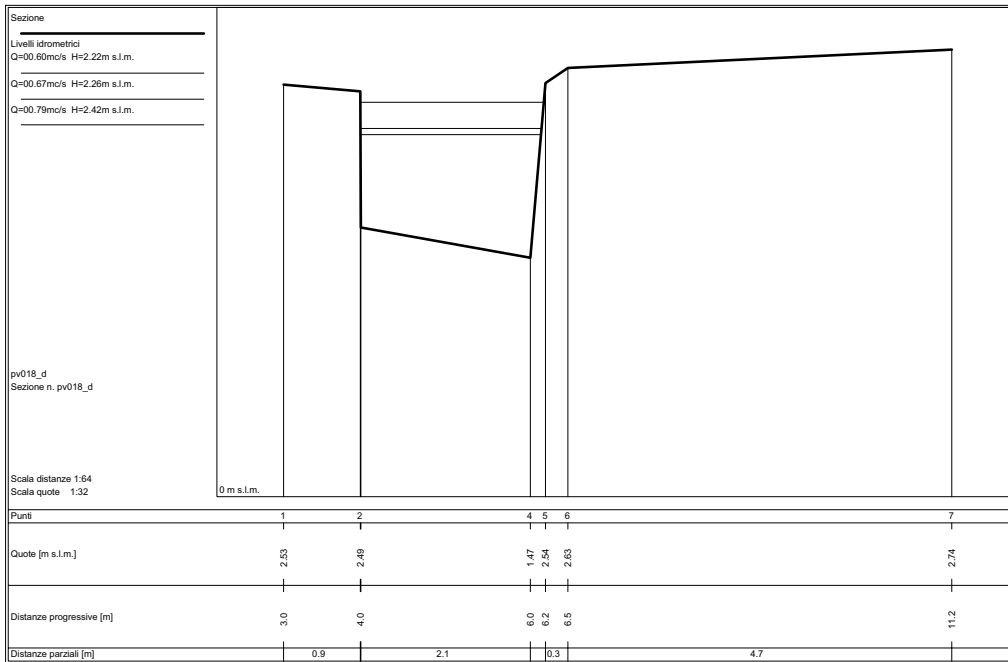


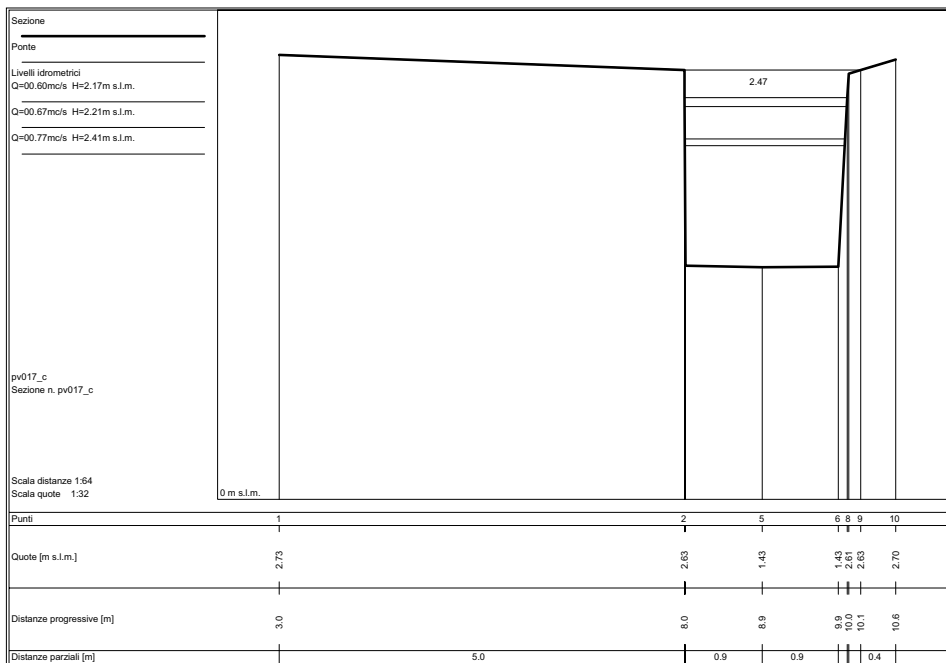
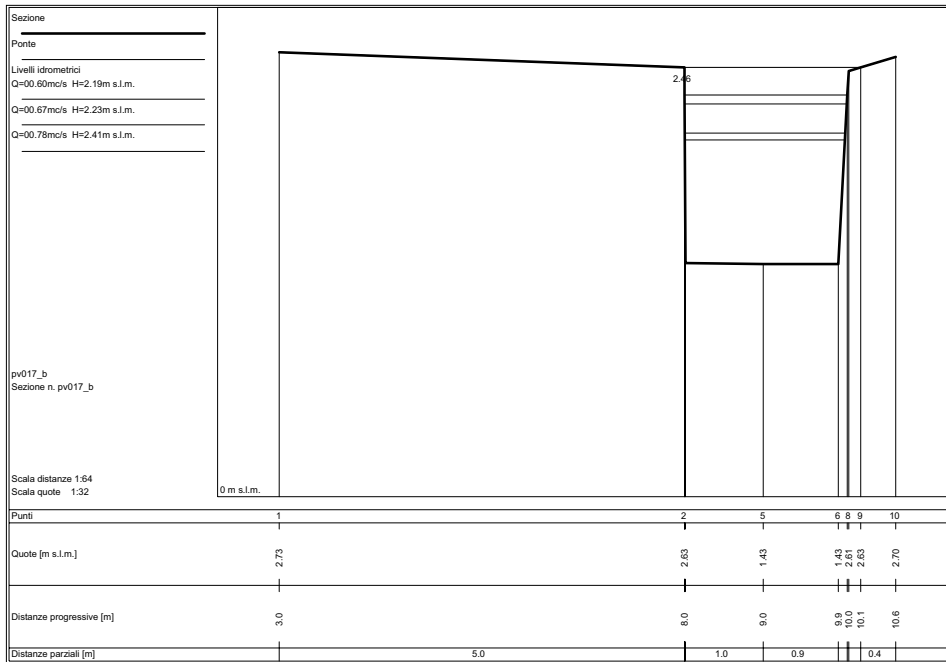


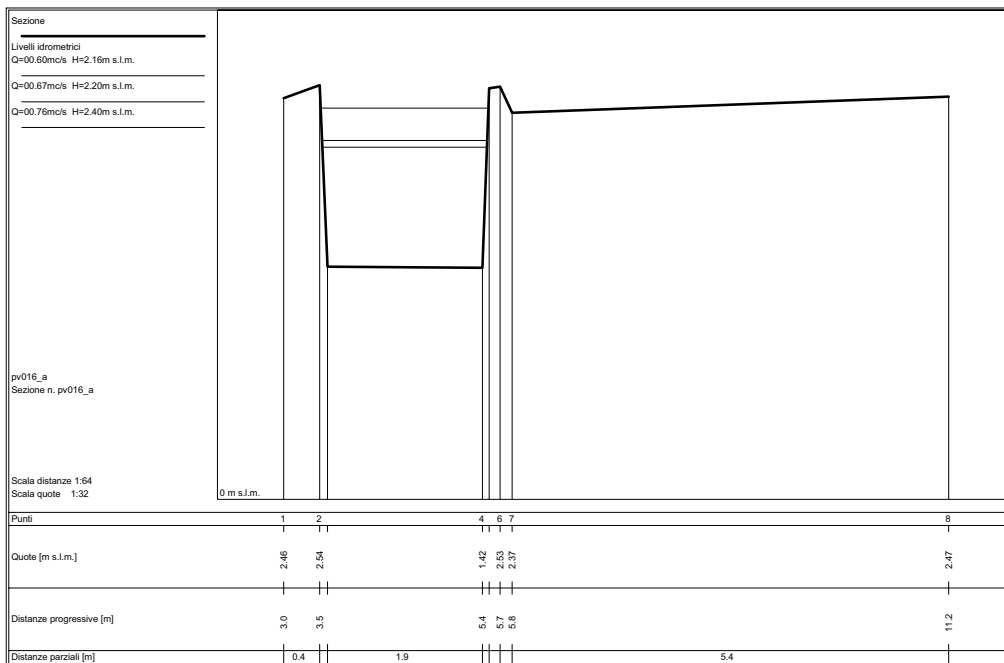
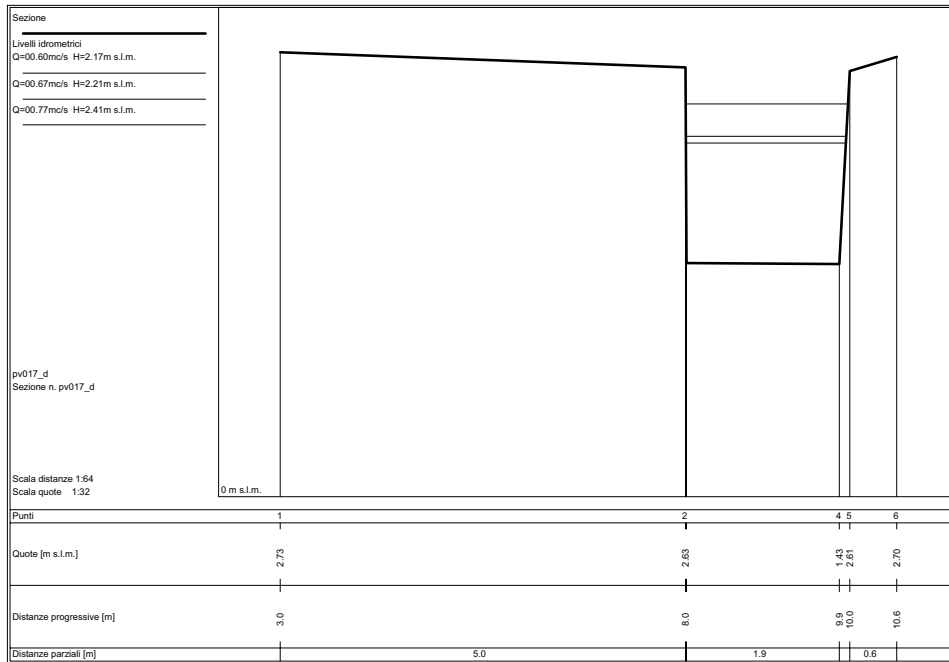




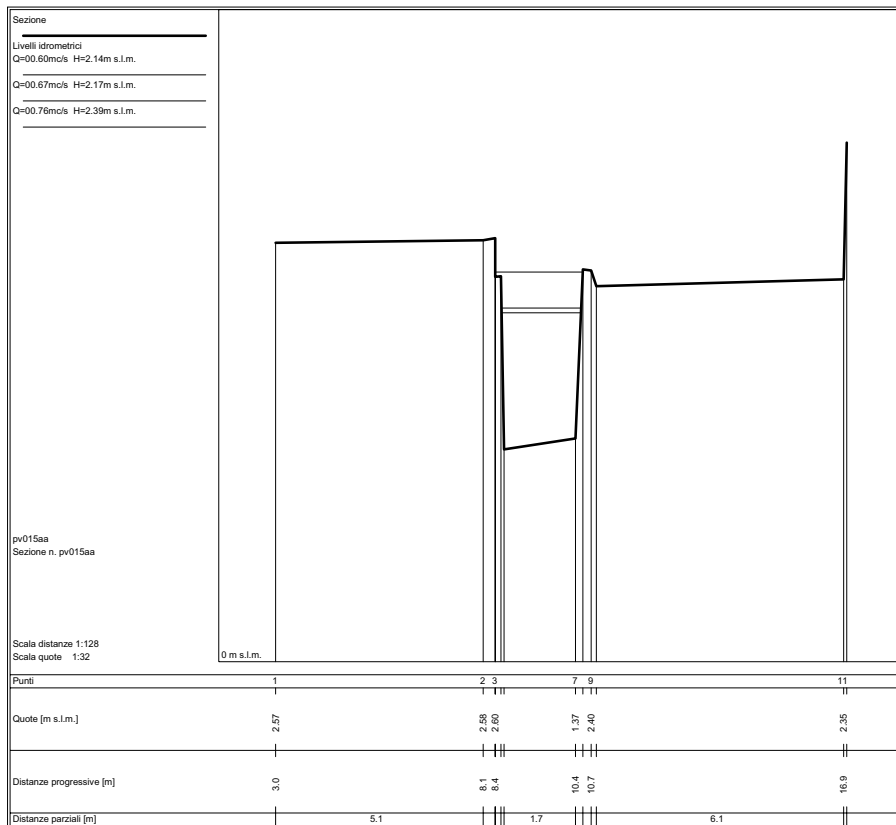
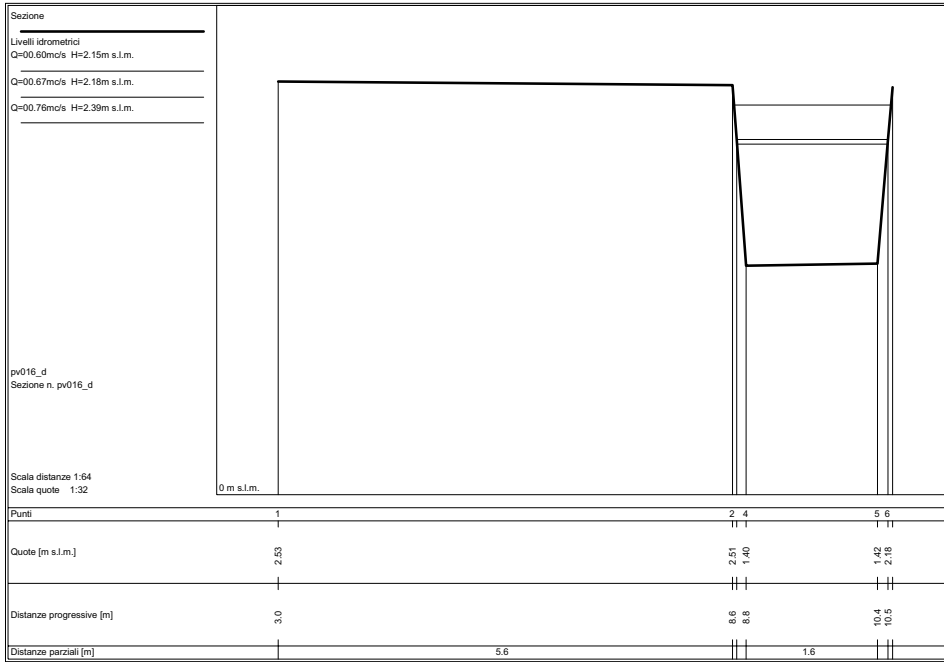




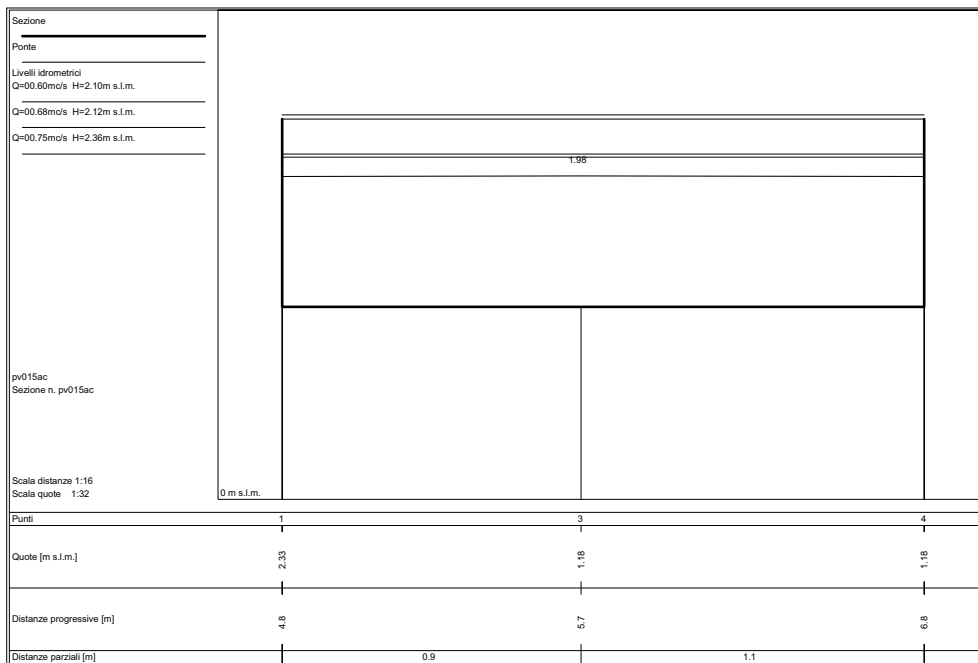



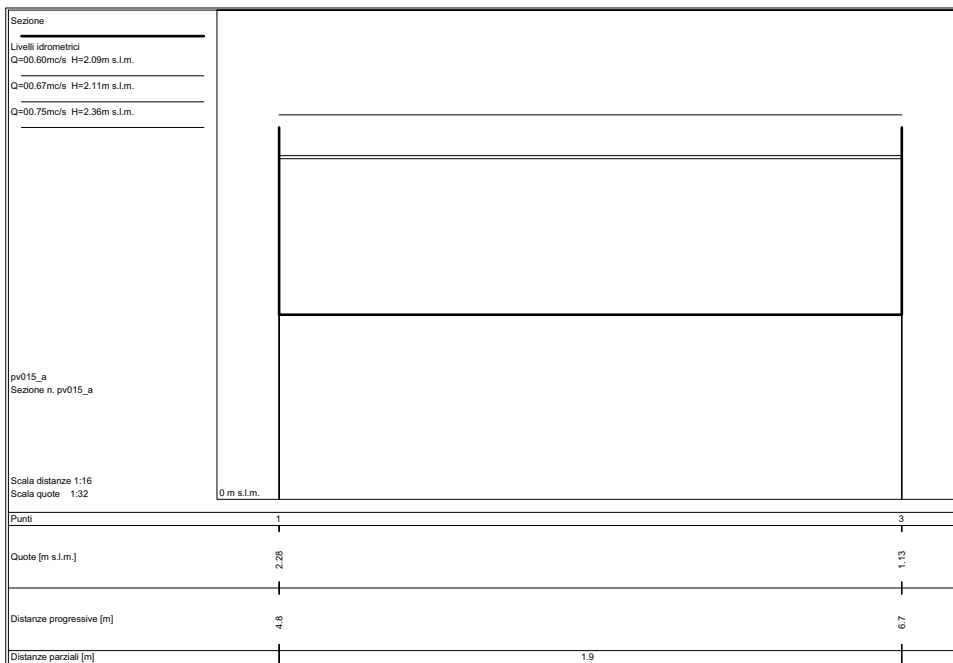
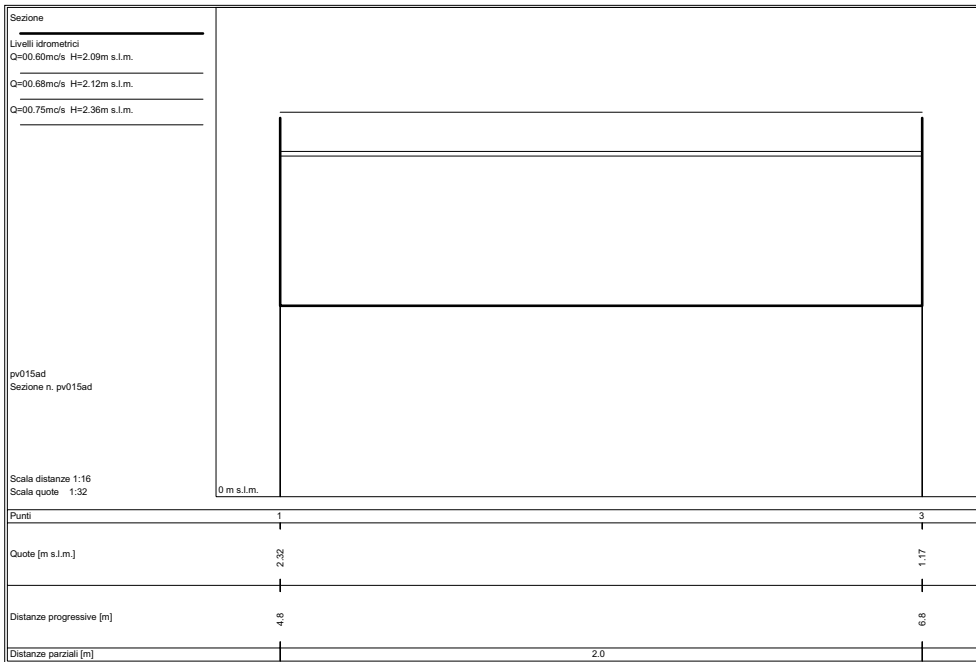










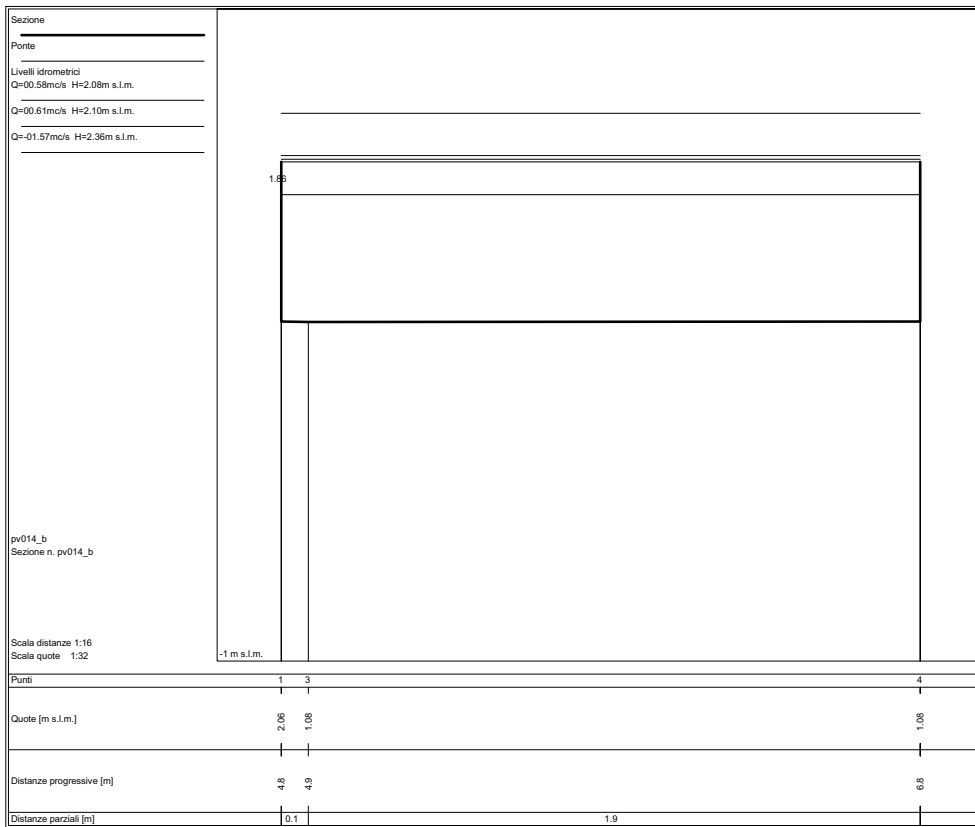


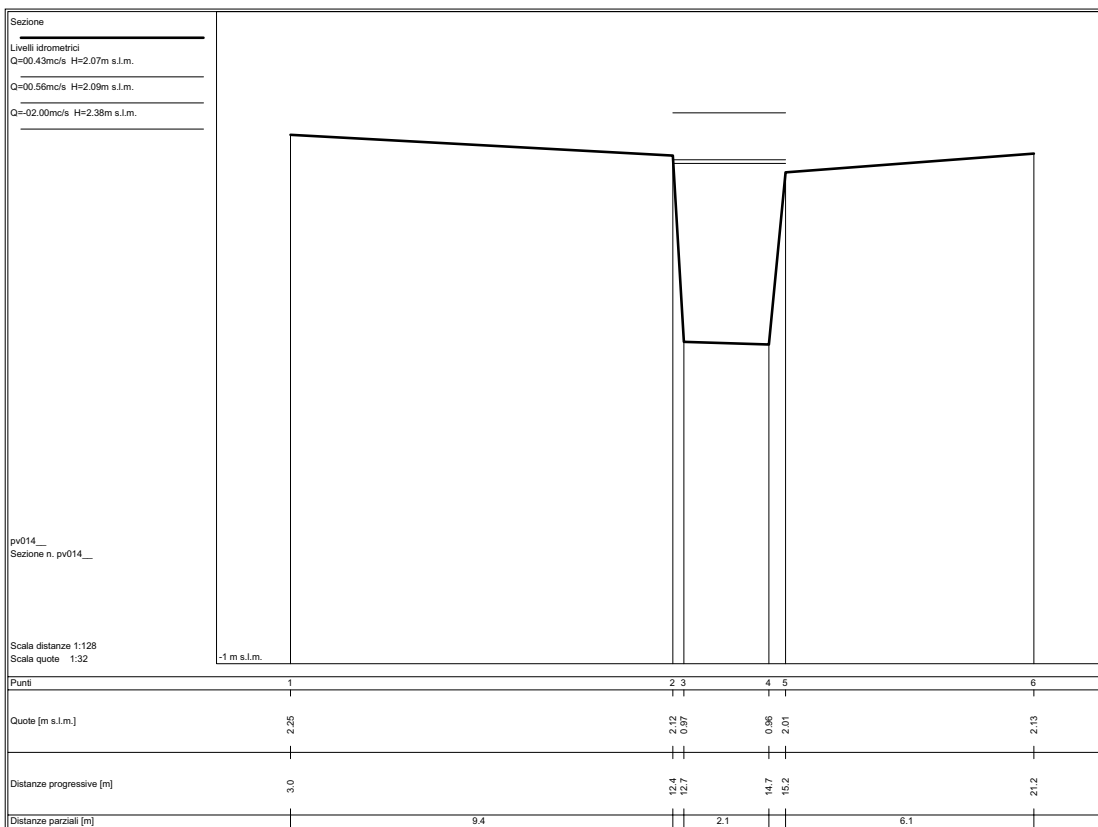
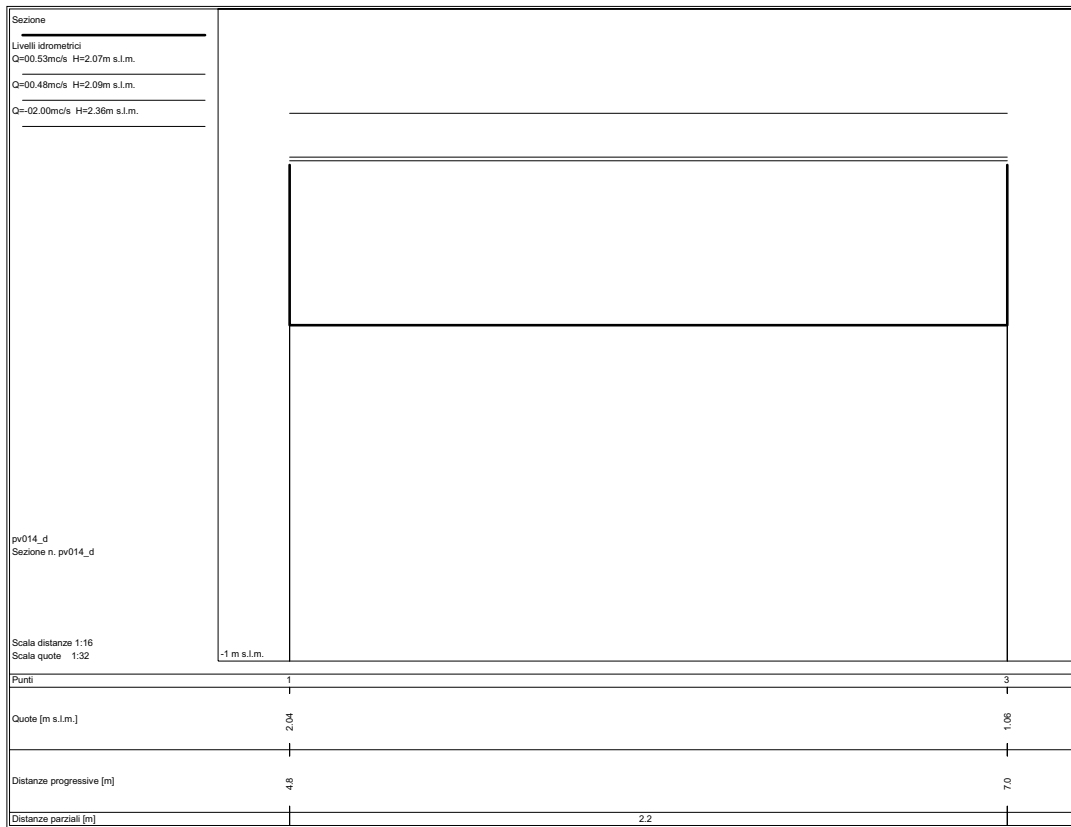


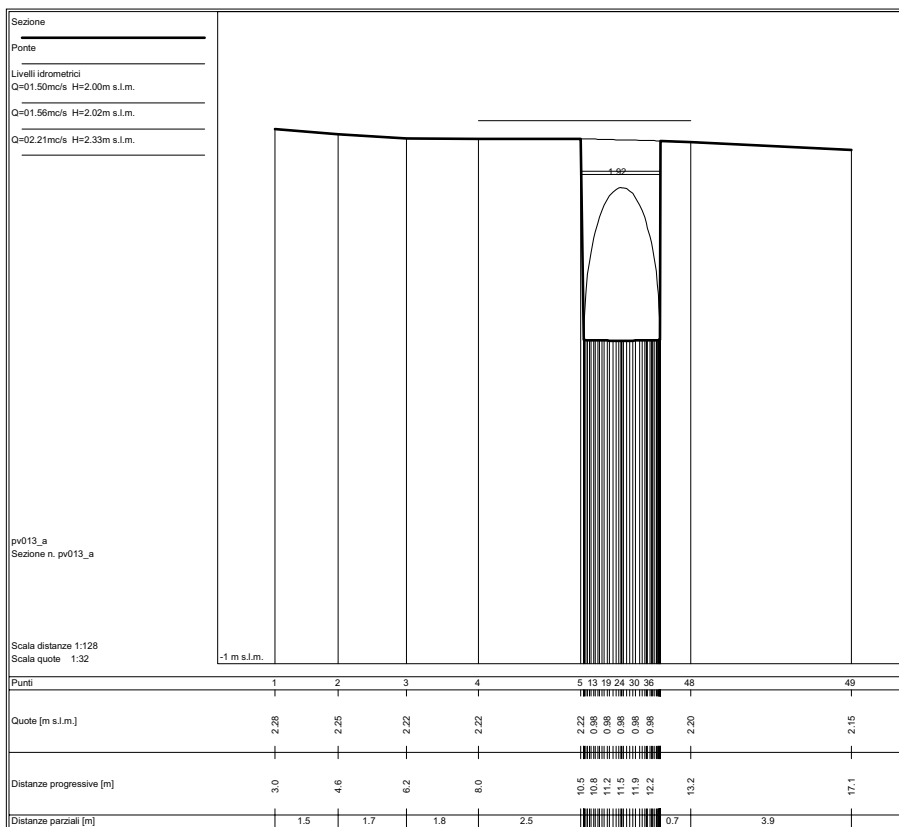
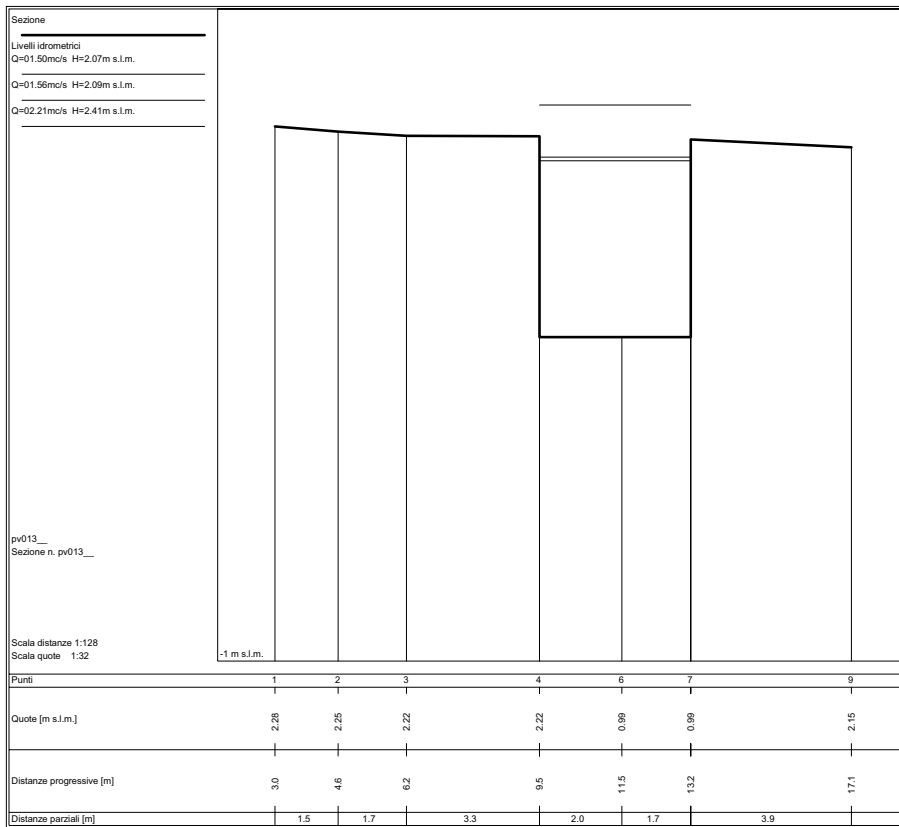


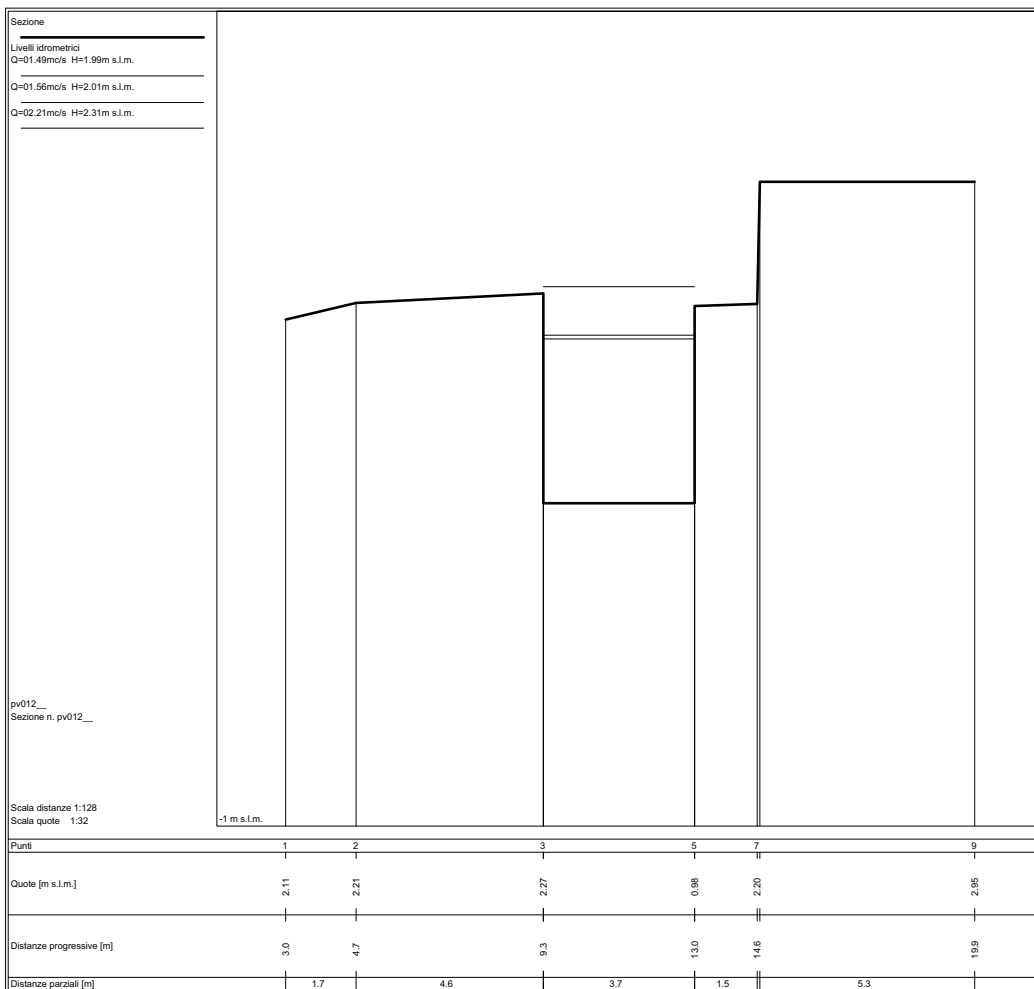
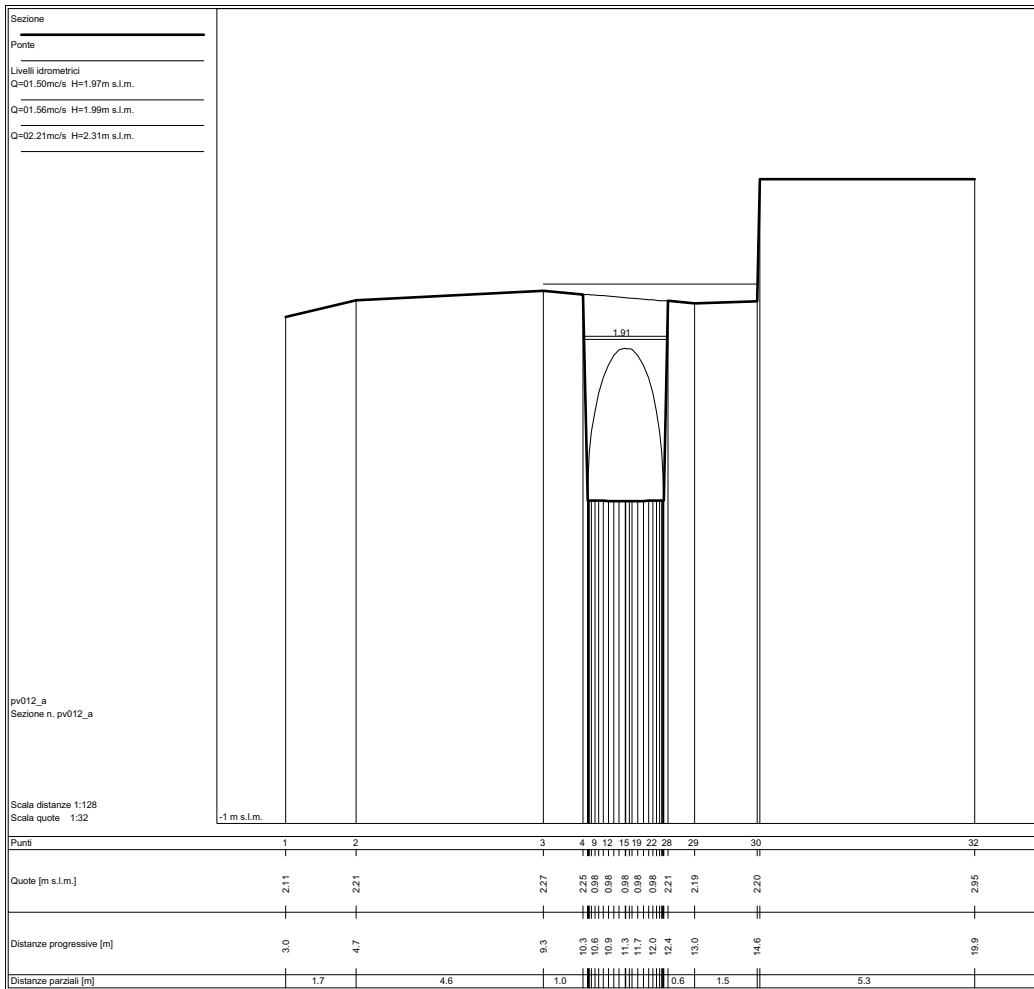




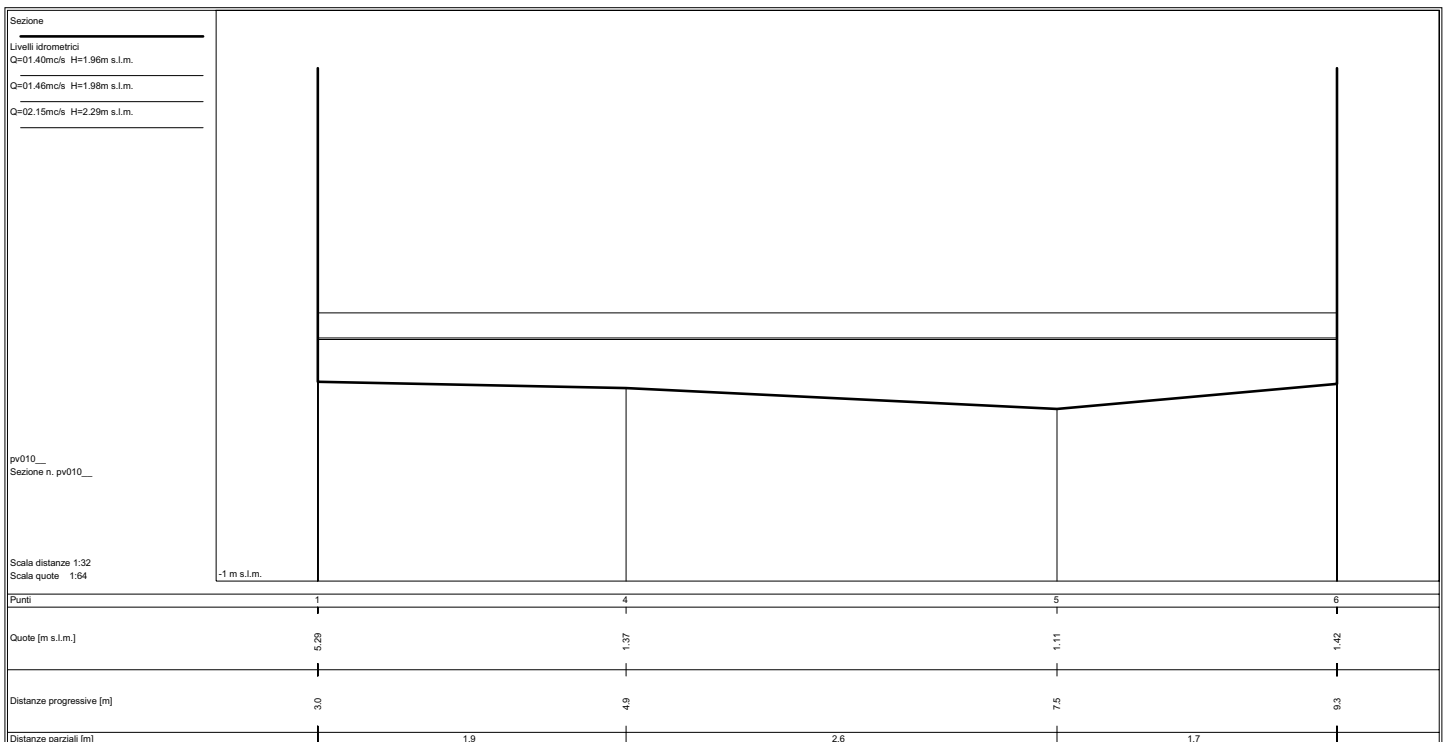
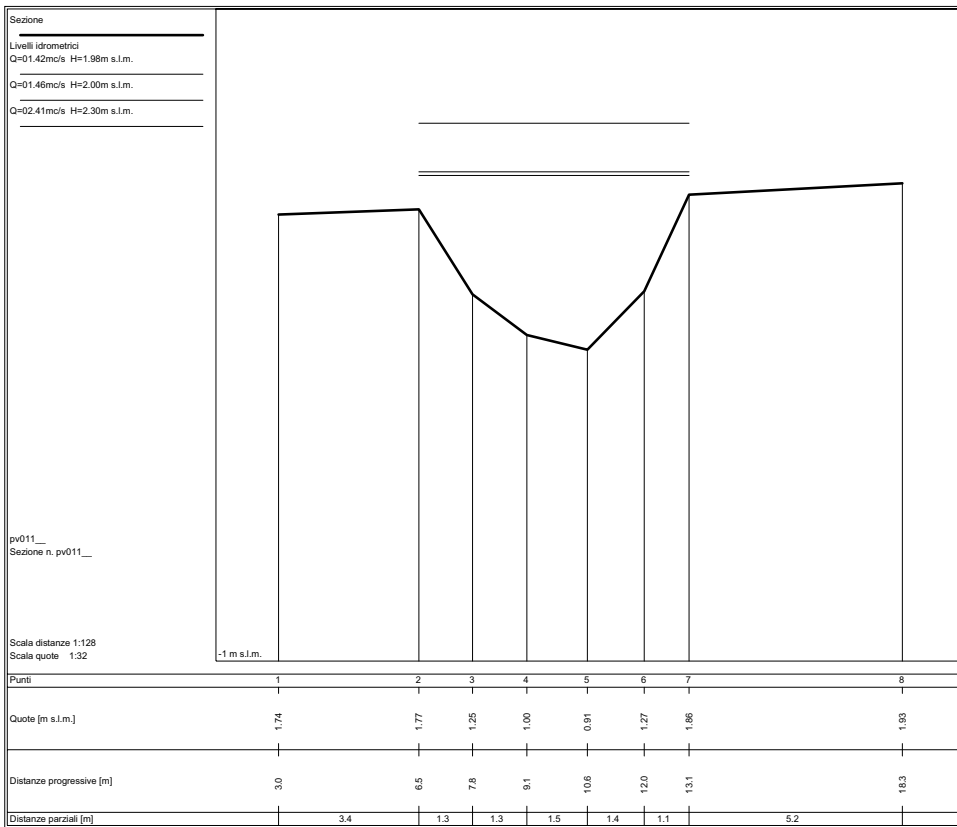


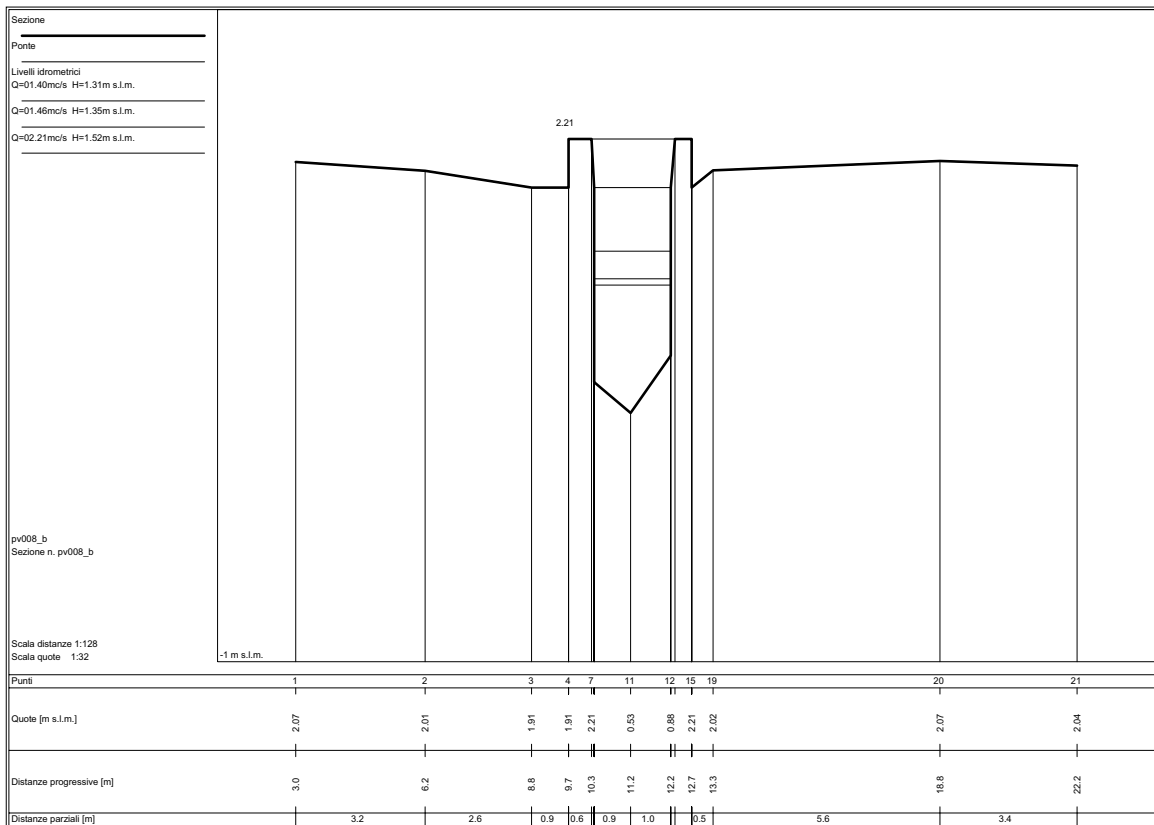
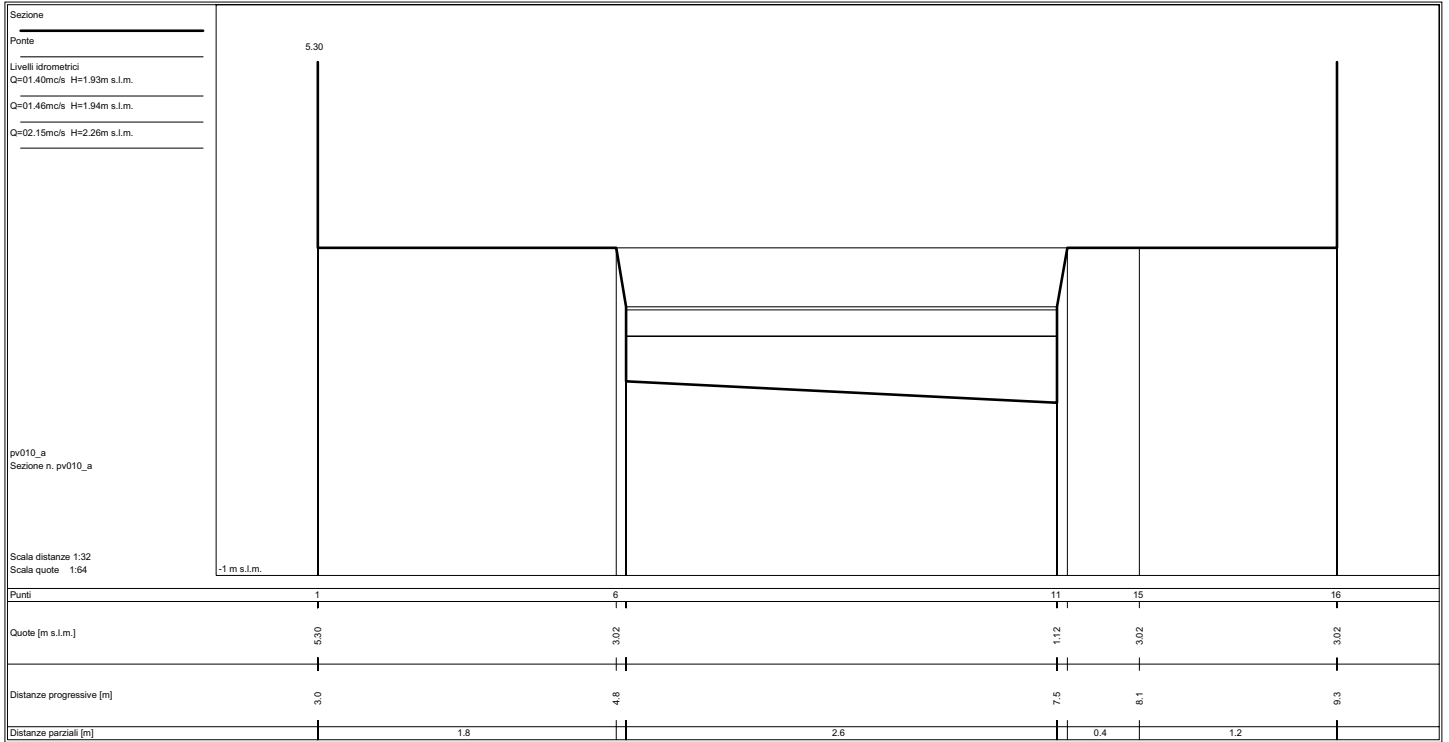


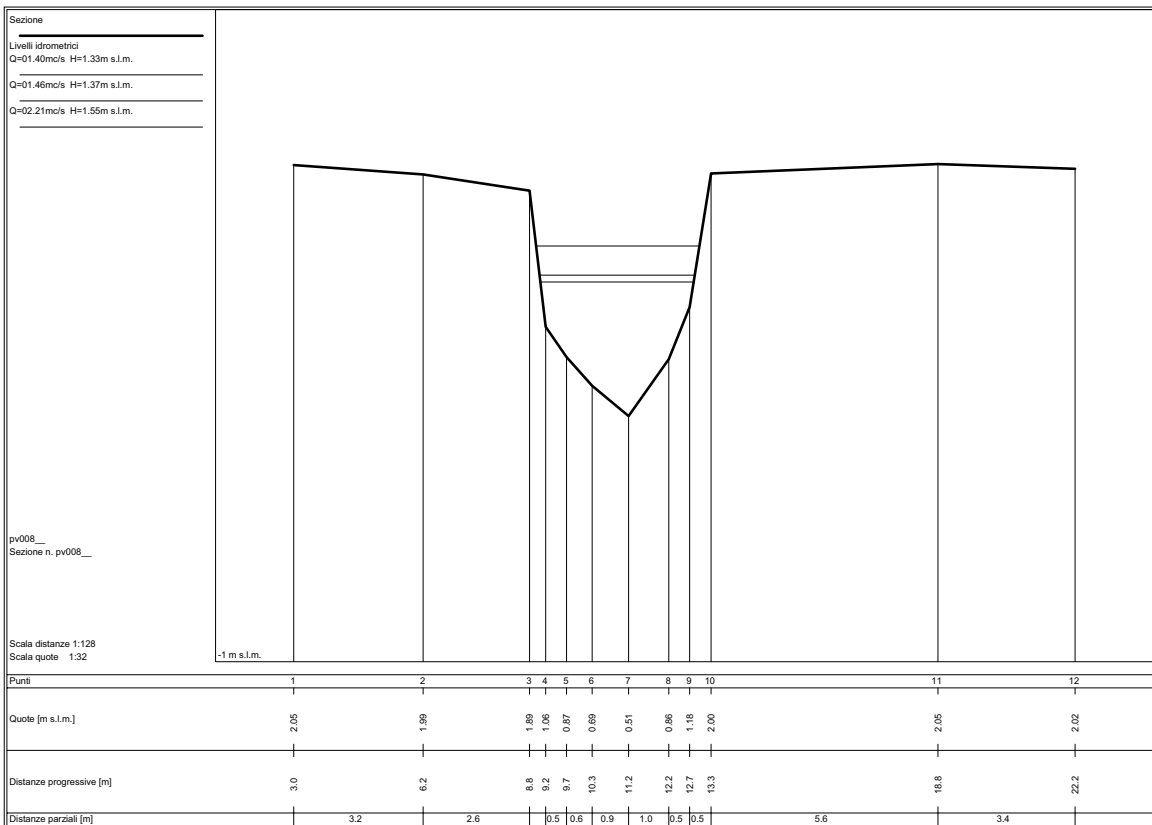
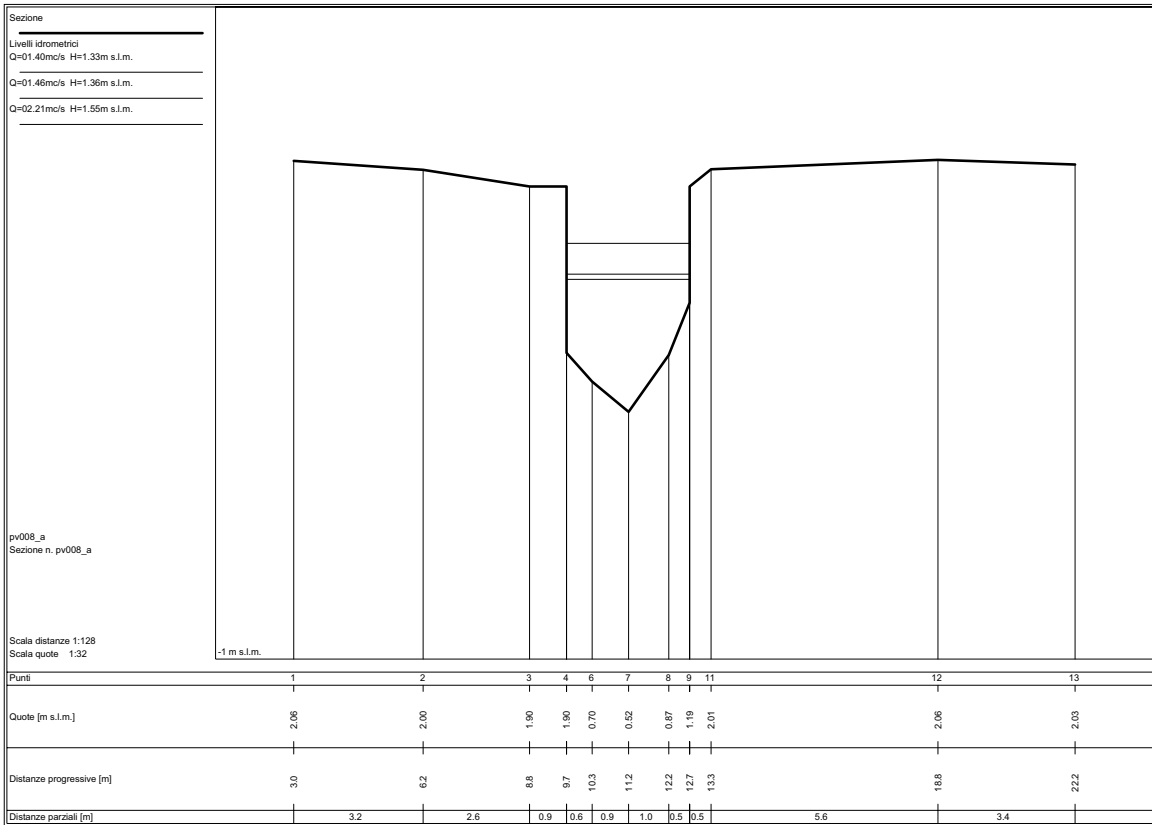


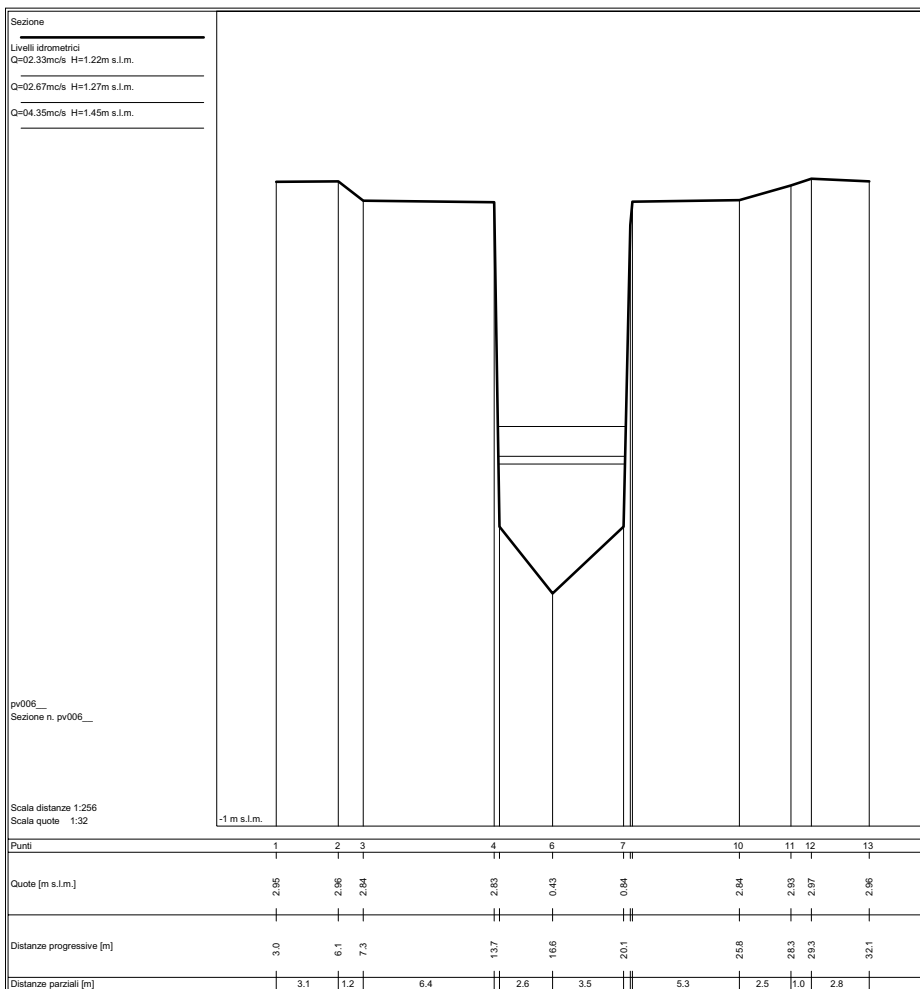
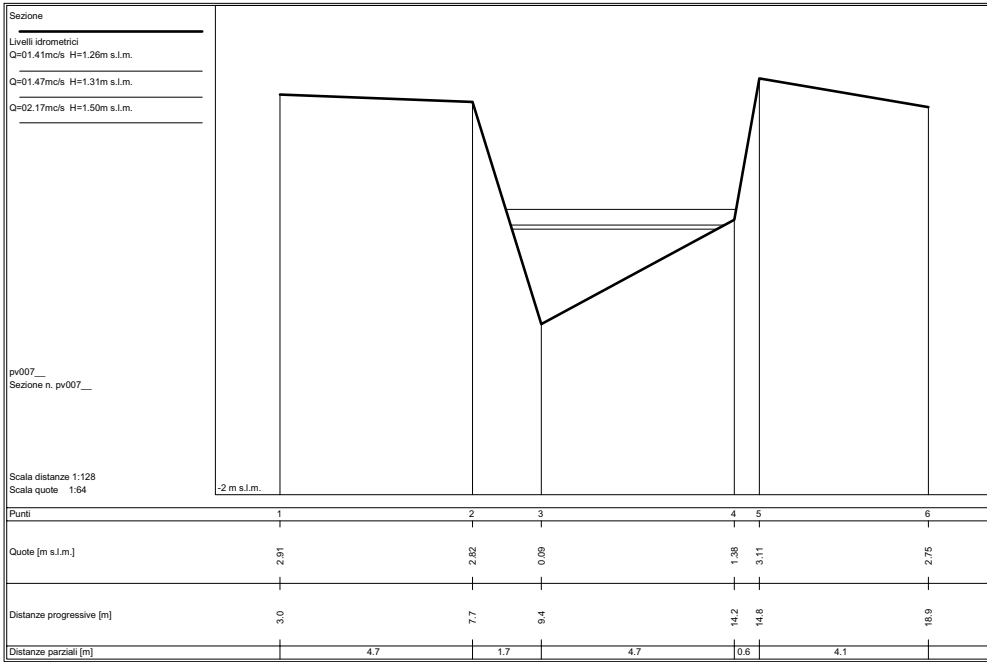


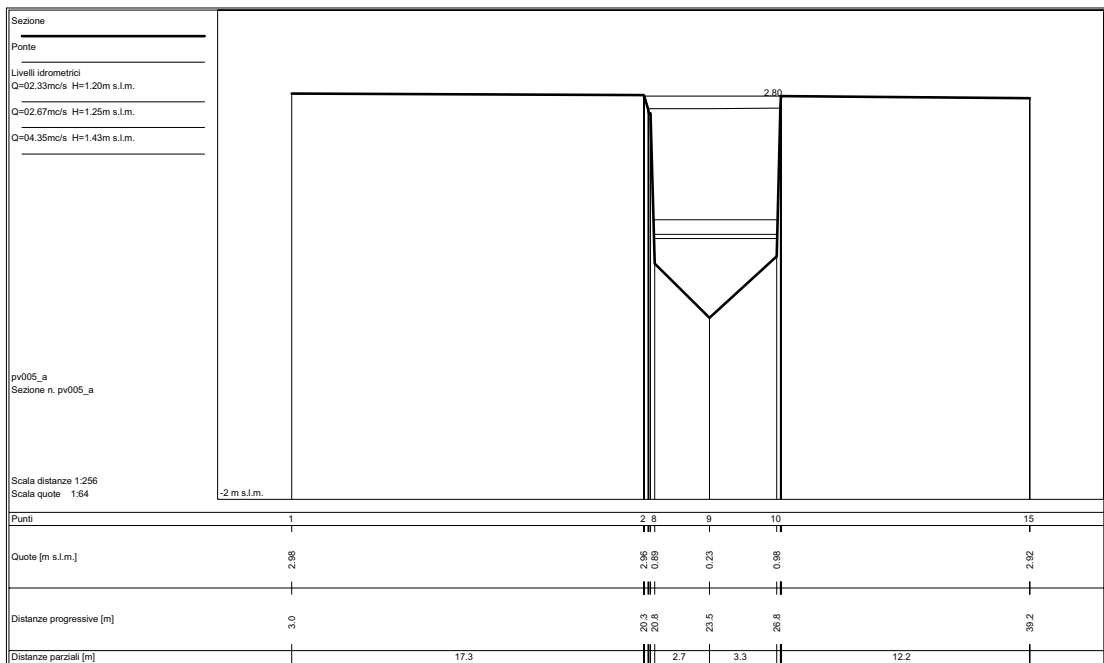
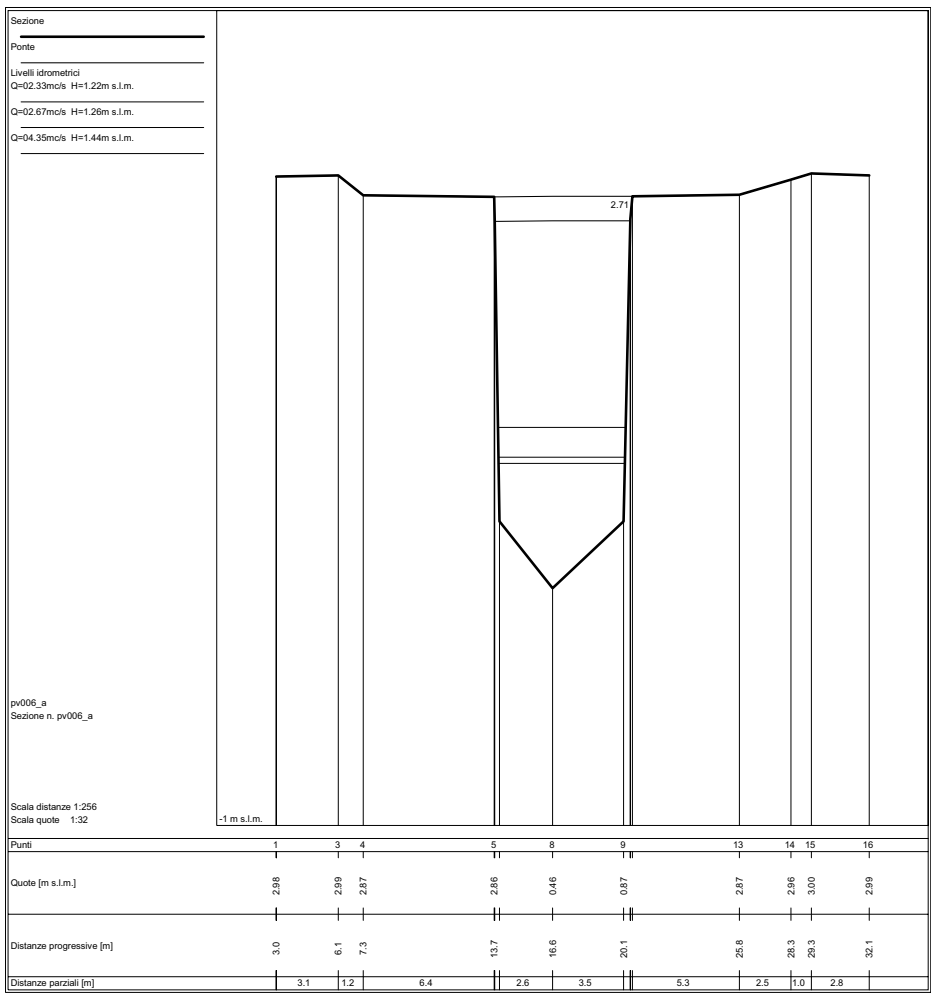



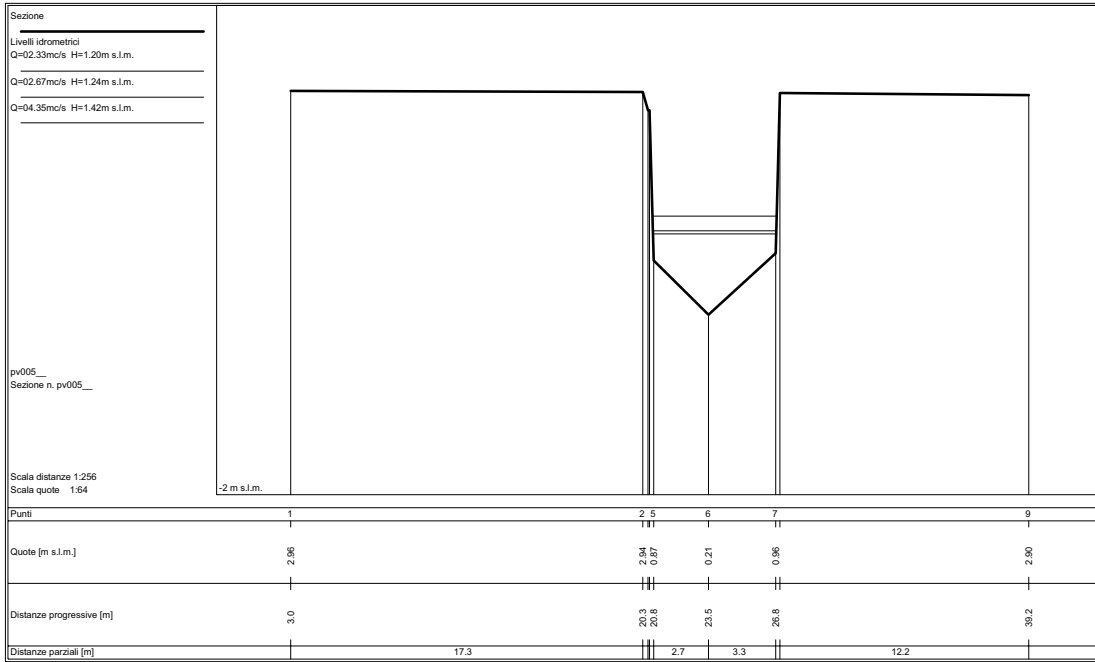


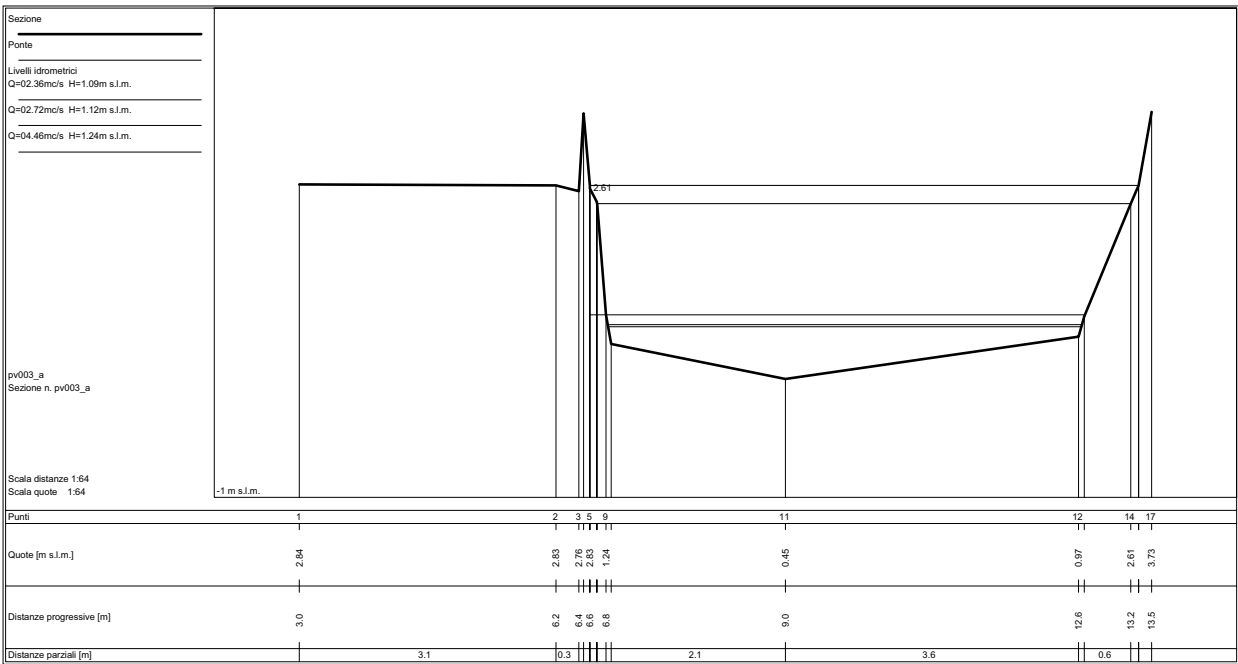
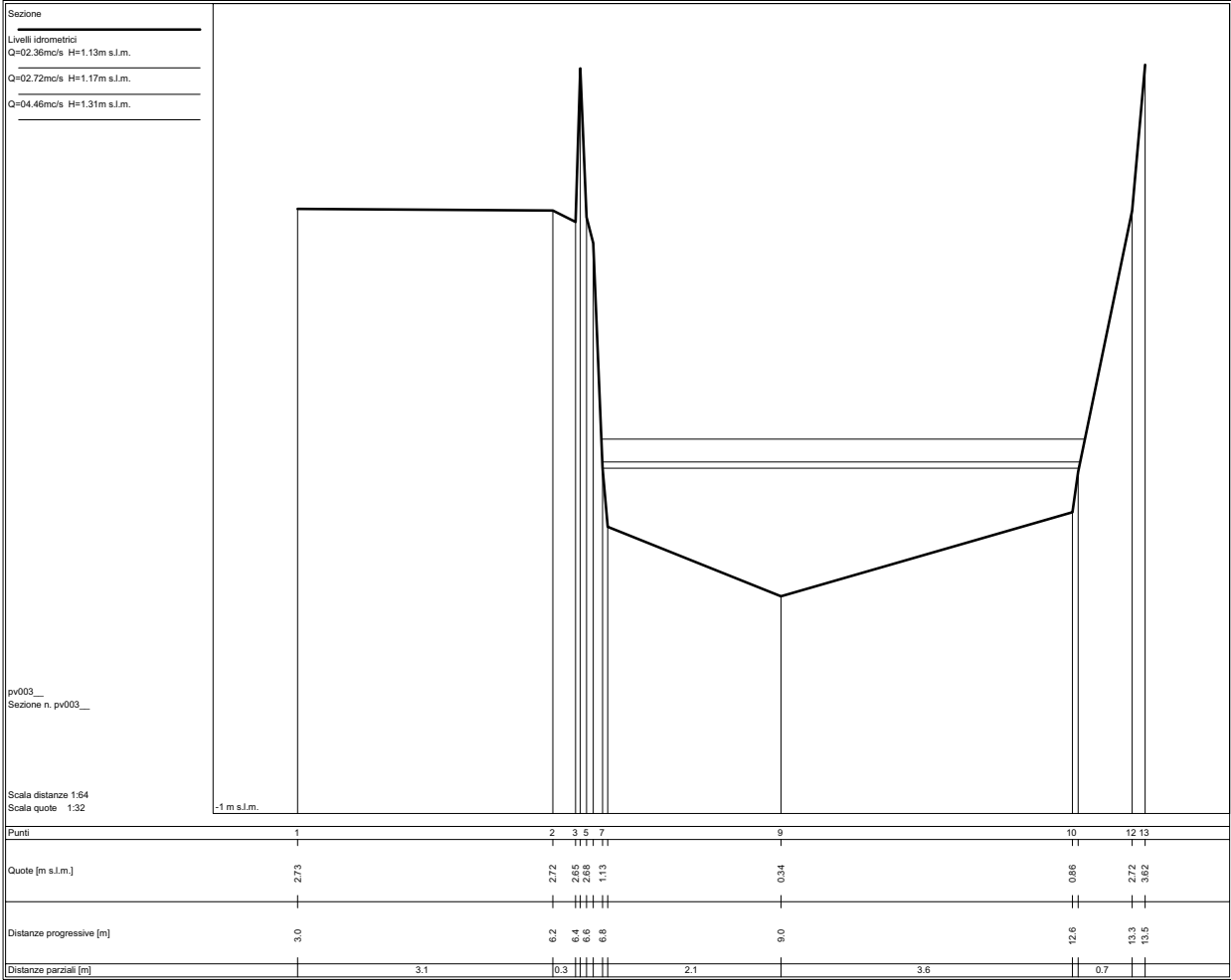


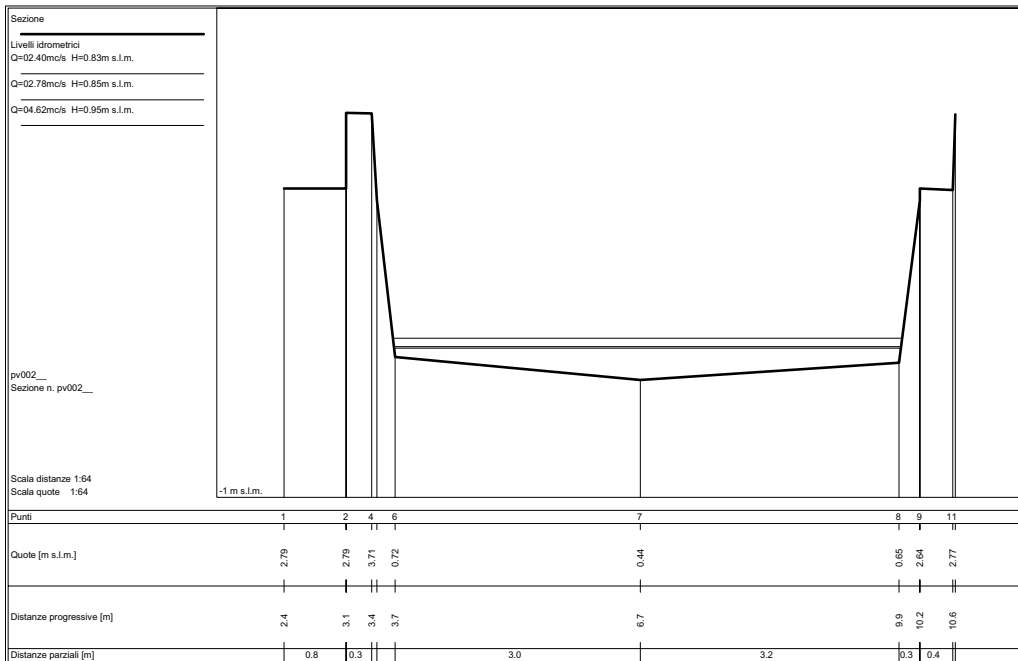
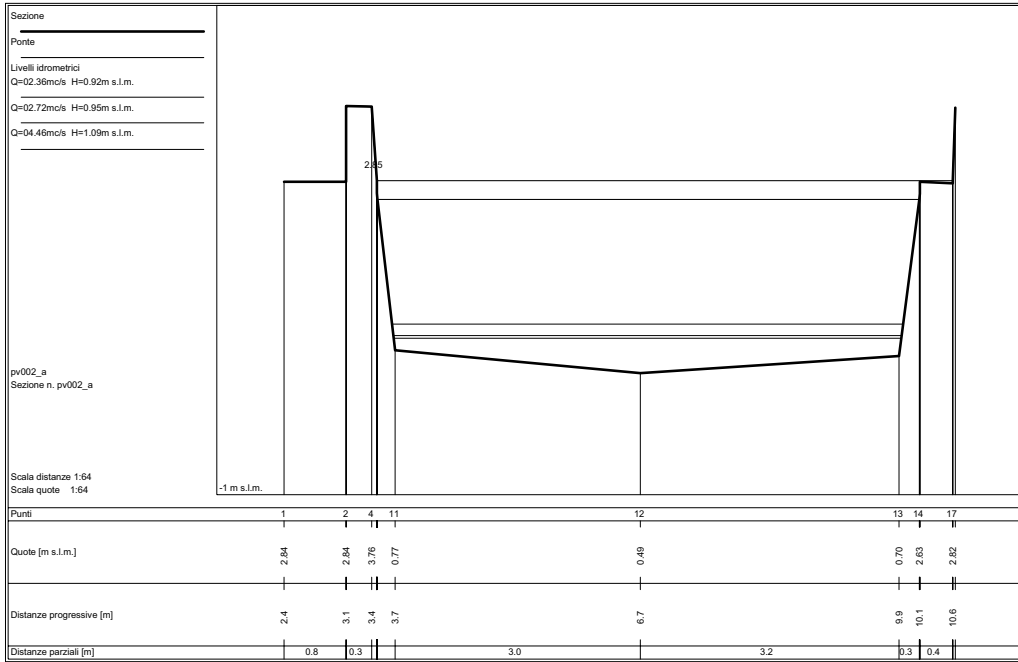




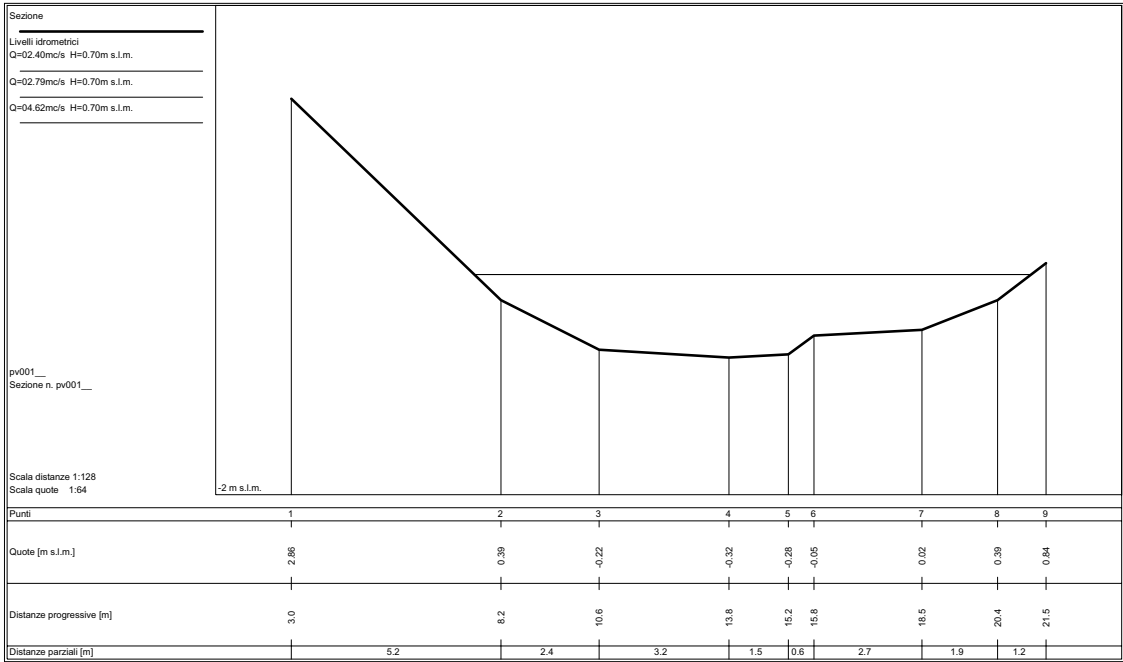










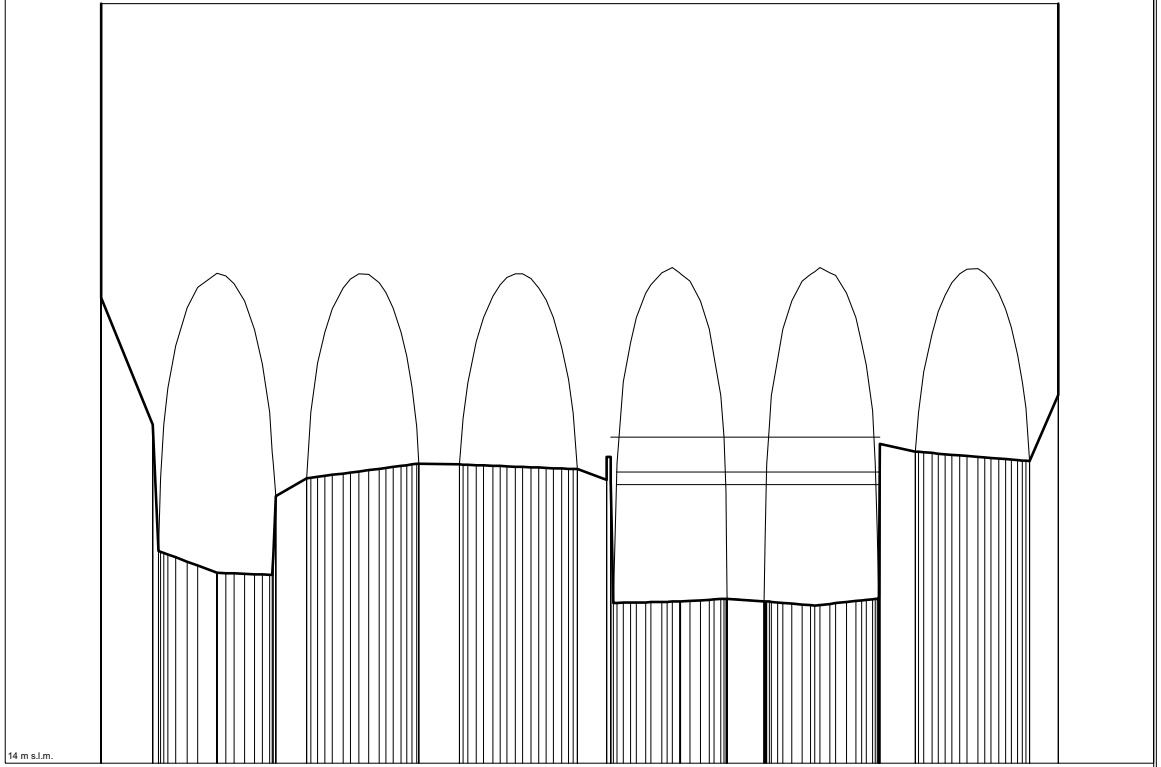


## **TORRENTE CANALMAGRO**



Sezione  
 Ponte  
 Livelli idrometrici  
 Q=08.5mcs H=17.42m s.l.m.  
 Q=10.39mcs H=17.57m s.l.m.  
 Q=19.30mcs H=18.00m s.l.m.

23.32

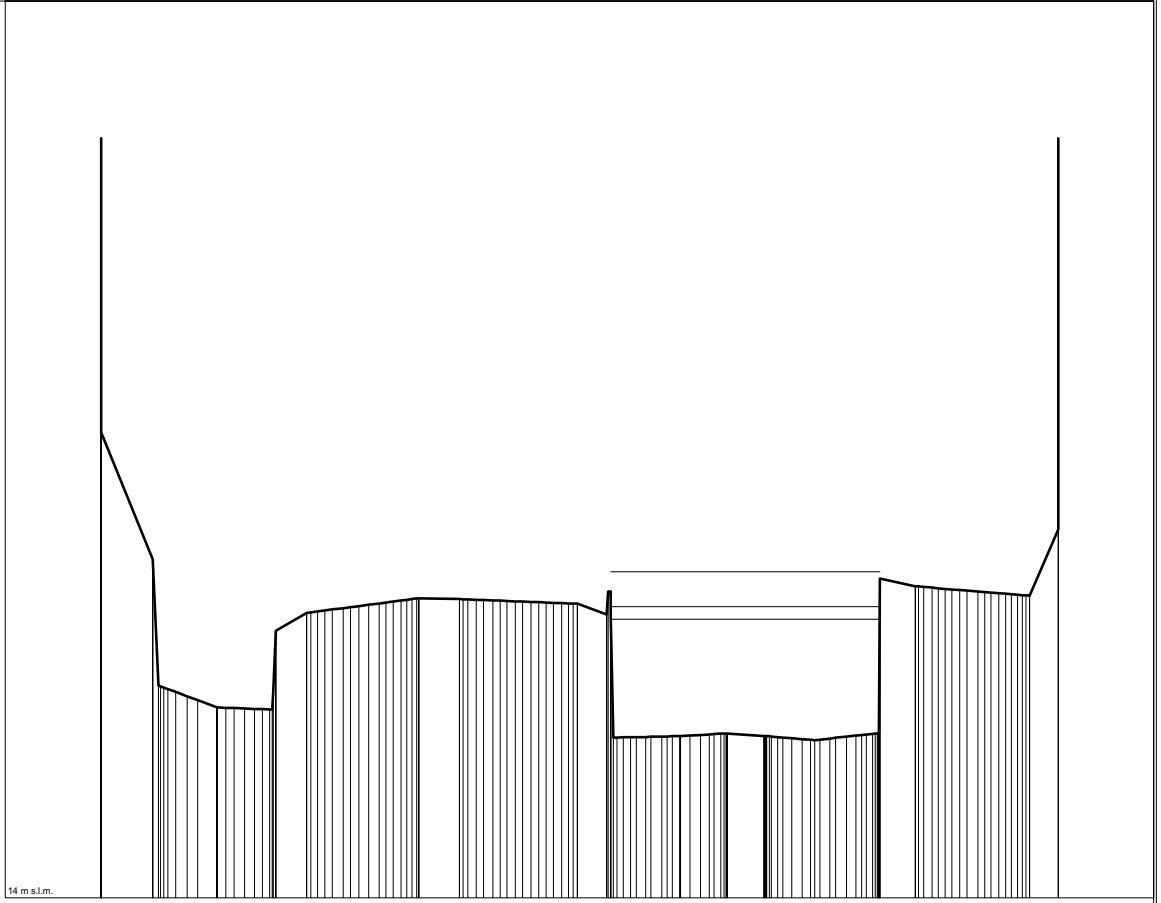


ca0002\_c  
 Sezione n. ca0002\_c

Scala distanze 1:256  
 Scala quote 1:64

Punti	1	5	11	13	15	18	20	22	27	31	33	35	37	39	41	46	50	52	54	56	58	60	62	66	74	76	78	80	82	85	87	92	94	102	104	108	111	115	122	127	130	133	136	140	143	
Quote [m s.l.m.]	23.32	0.0	18.16	16.56	16.47	16.34	16.33	16.32	16.31	17.50	17.53	17.55	17.56	17.58	17.61	17.67	17.66	17.65	17.64	17.63	17.63	17.62	17.61	17.47	17.47	15.97	15.97	15.97	15.97	15.97	15.97	15.97	15.97	15.95	15.95	15.95	15.99	15.99	16.02	17.62	17.60	17.76	17.75	17.73	17.71	18.52
Distanze progressive [m]	-2.5	0.0	0.8	1.7	3.2	4.0	5.0	5.7	7.6	8.5	9.3	10.1	11.1	11.8	12.5	15.1	15.9	16.7	17.4	18.2	19.0	19.7	20.4	22.3	23.1	23.7	24.5	25.3	25.9	26.9	27.6	28.2	30.0	30.9	31.9	33.2	34.5	35.5	37.4	38.6	39.6	40.8	41.9	42.9	44.4	
Distanze parziali [m]	2.5	0.9	1.5	1.5	1.5	1.5	1.5	1.5	2.0	2.0	2.0	2.0	2.0	2.0	2.0	2.0	2.0	2.0	2.0	2.0	2.0	2.0	2.0	1.4	1.4	1.4	1.4	1.4	1.4	1.4	1.4	1.4	1.4	1.4	1.4	1.4	1.4	1.4	1.4	1.4	1.4	1.4	1.4	1.4	1.4	

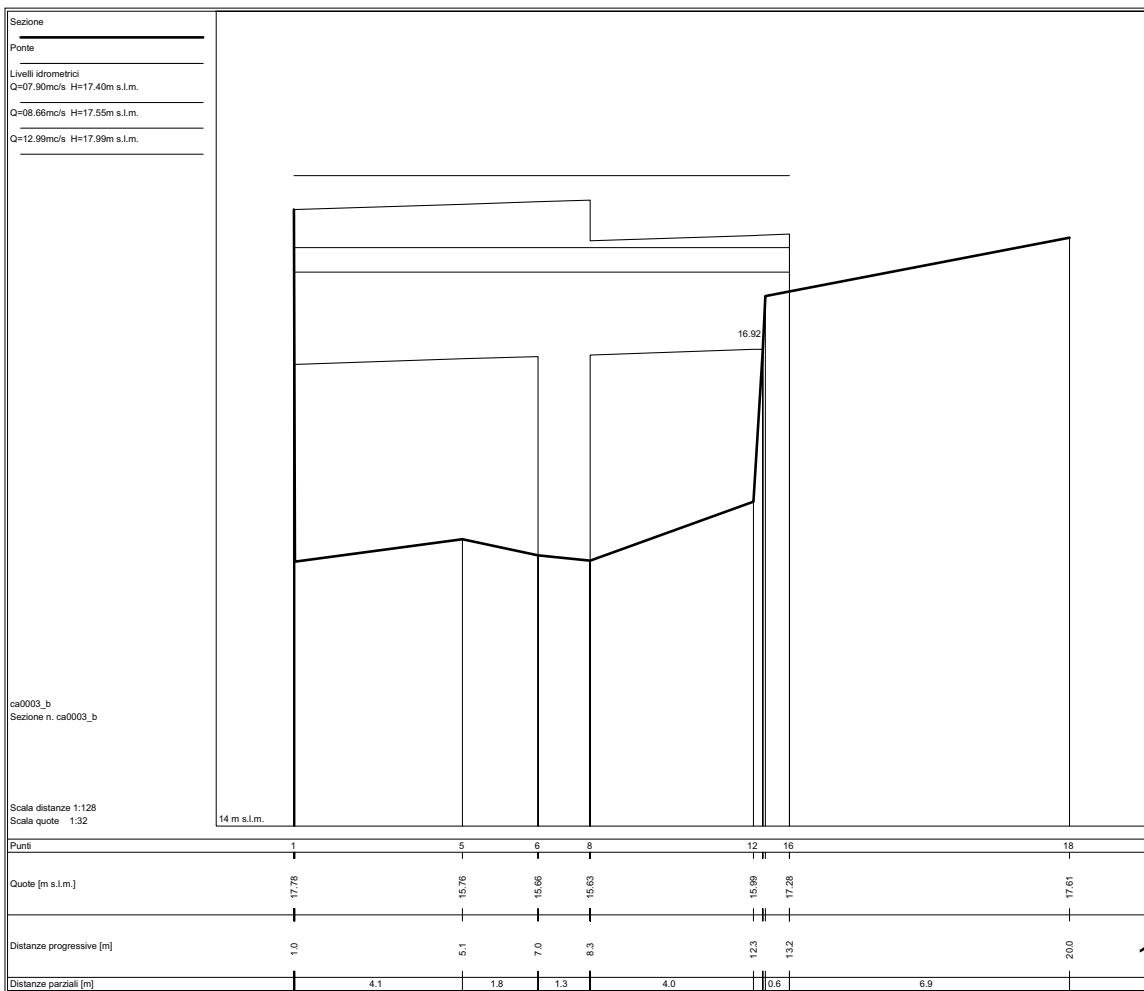
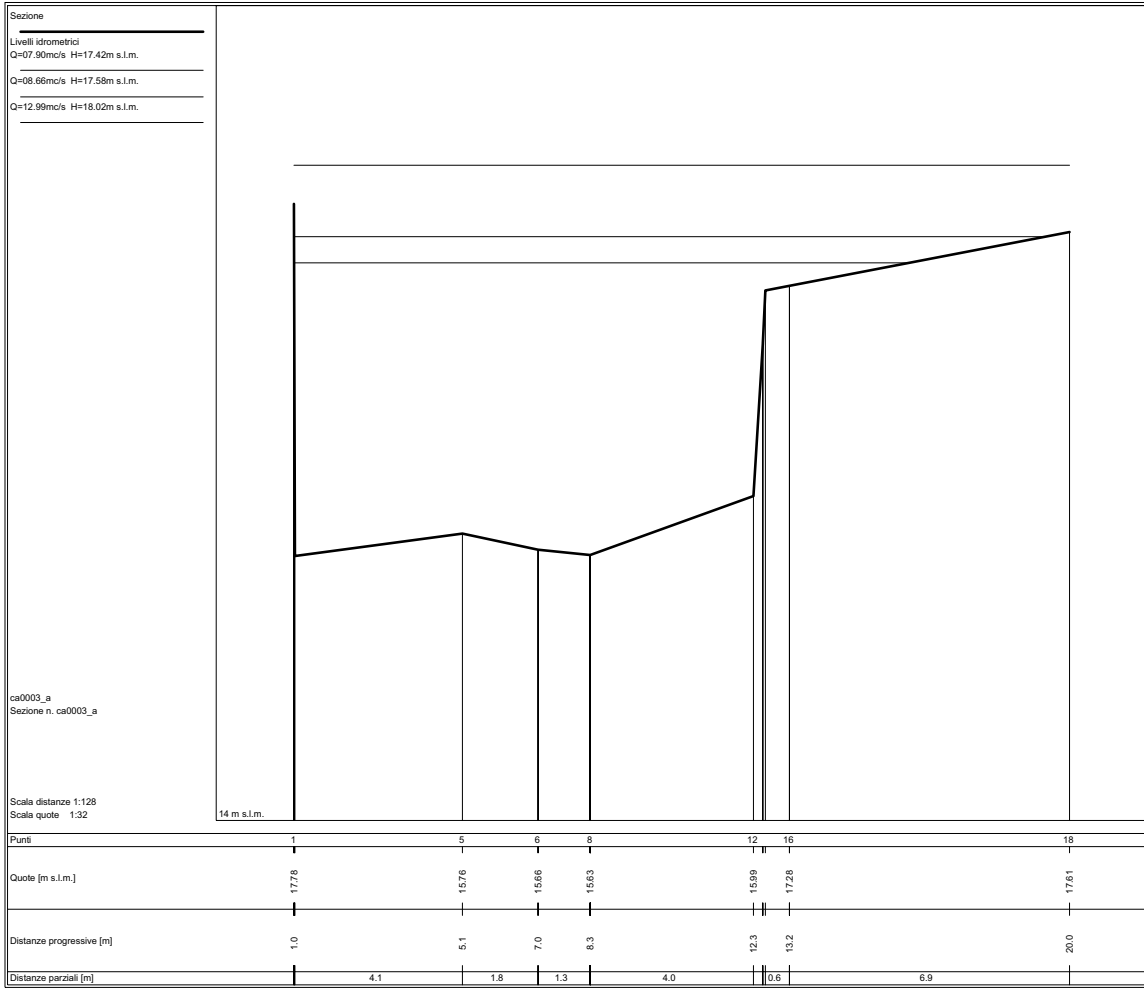
Sezione  
 Livelli idrometrici  
 Q=08.5mcs H=17.42m s.l.m.  
 Q=10.39mcs H=17.57m s.l.m.  
 Q=19.38mcs H=18.00m s.l.m.

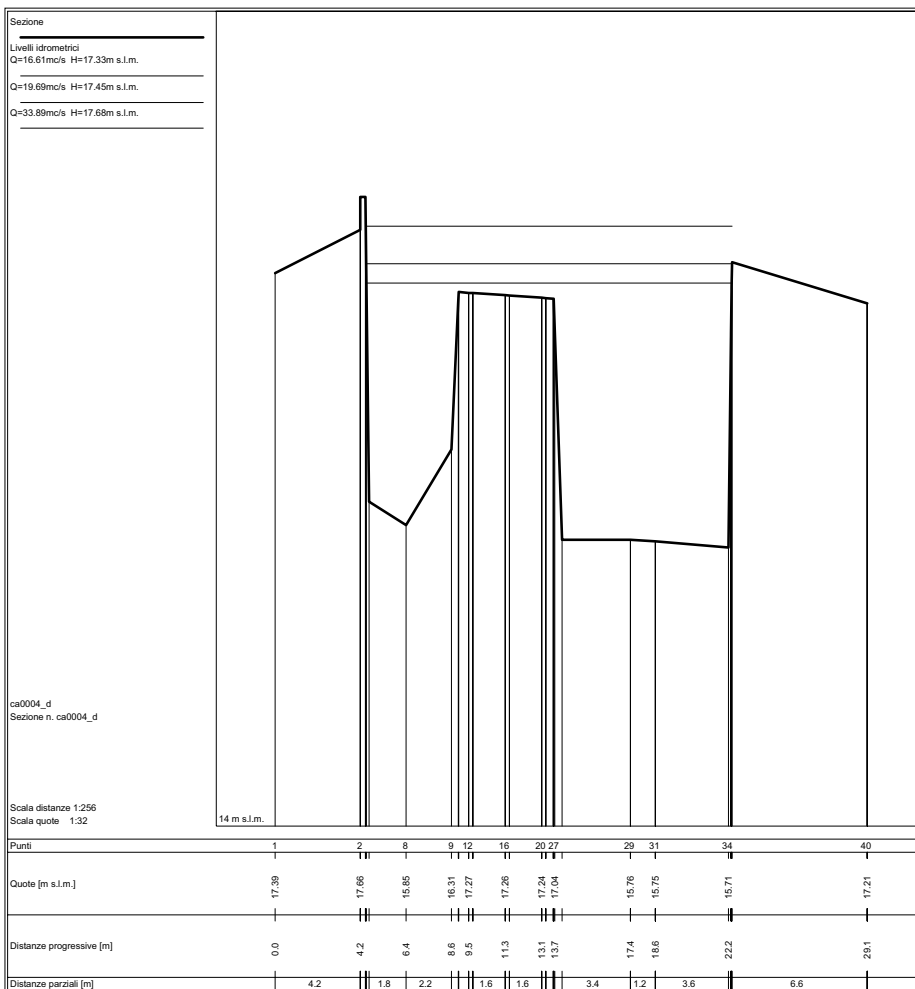
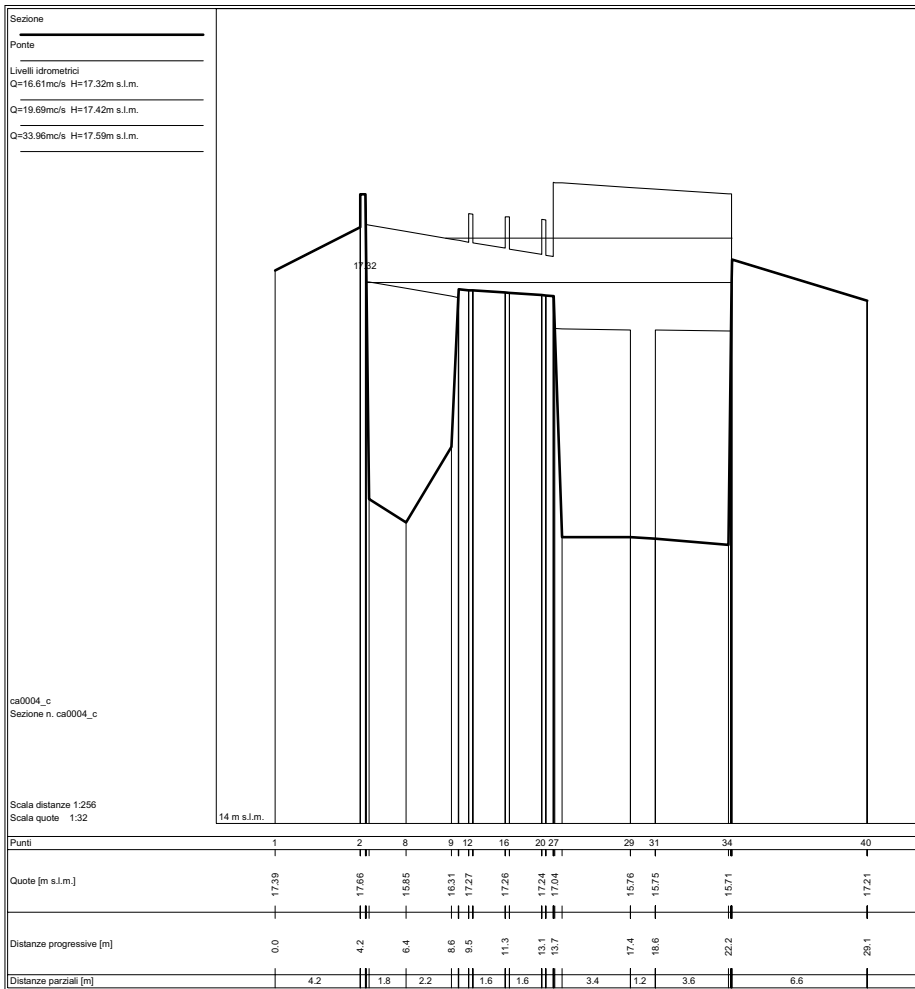


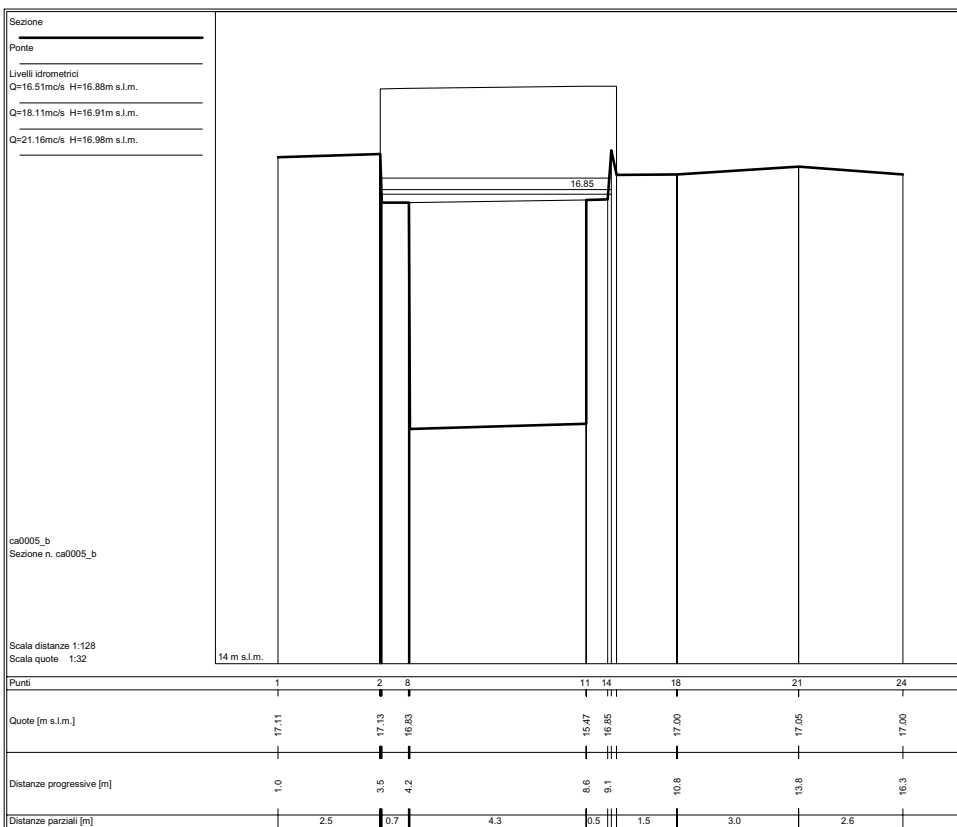
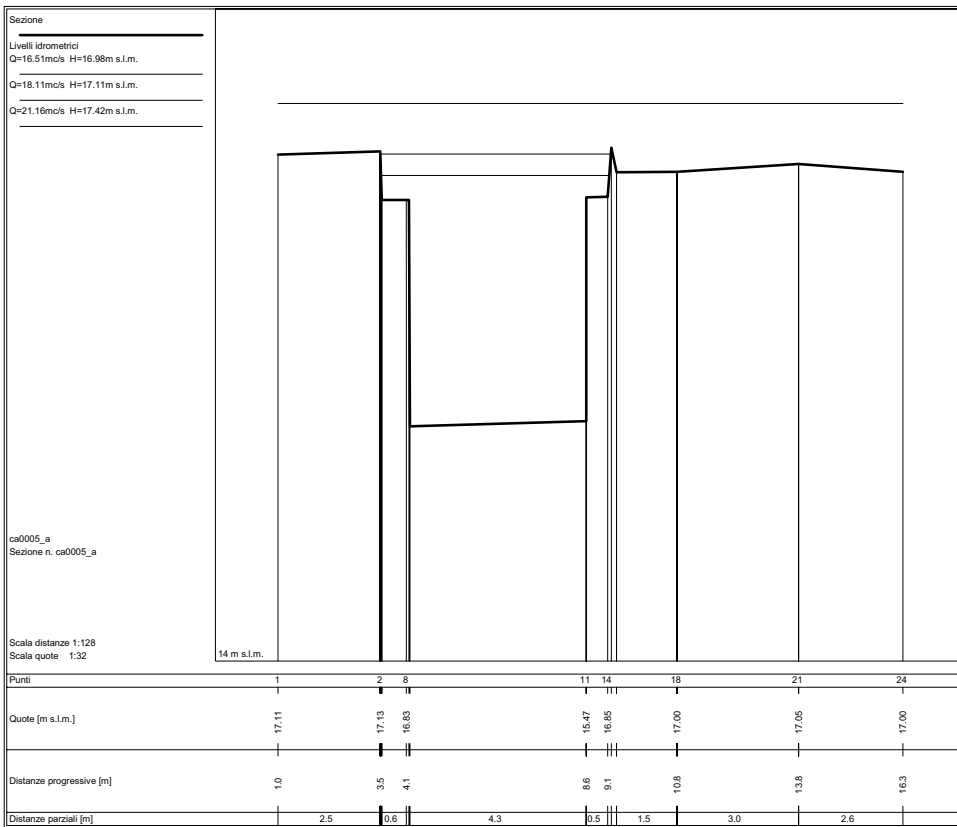
ca0002\_d  
 Sezione n. ca0002\_d

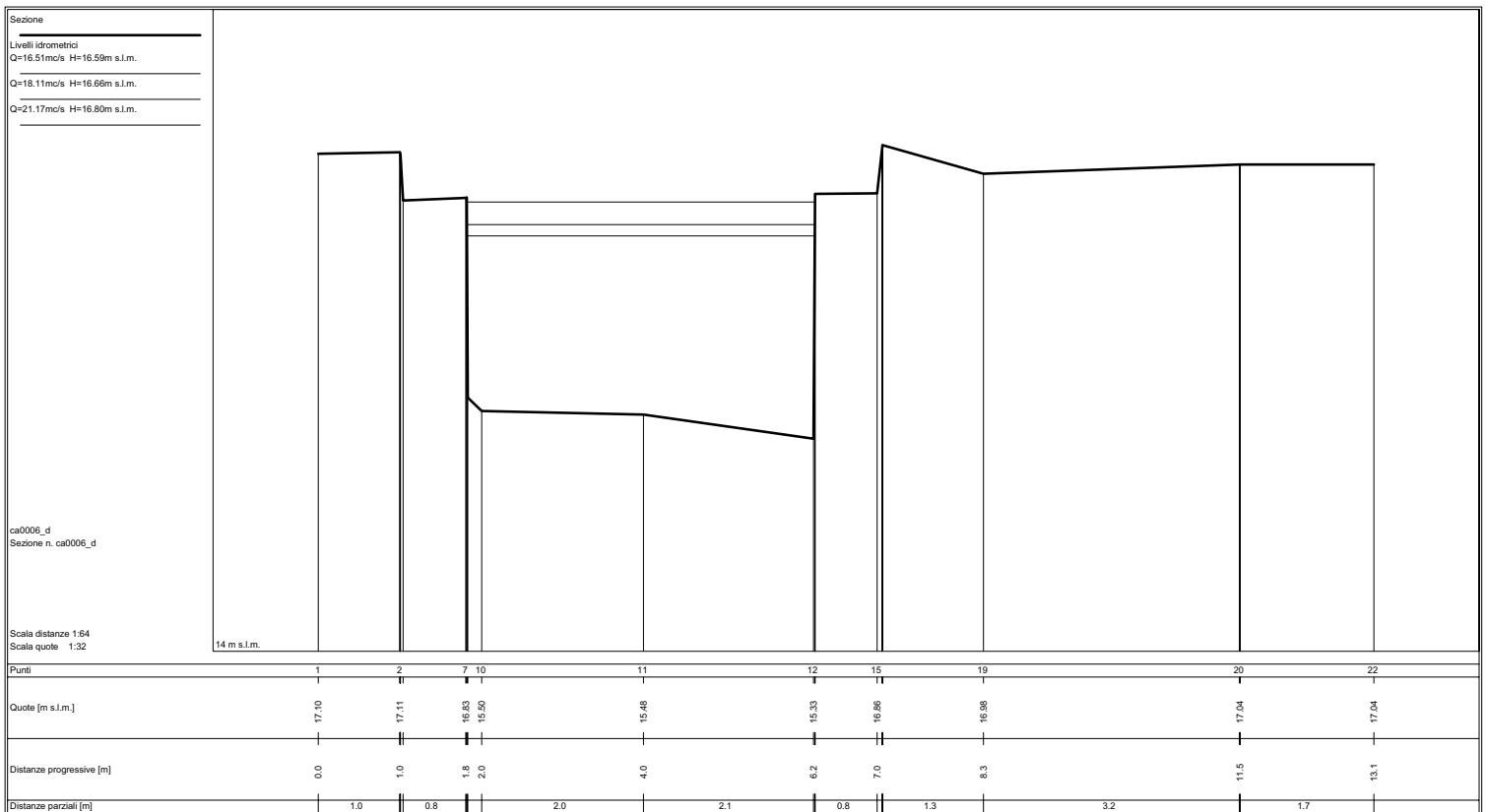
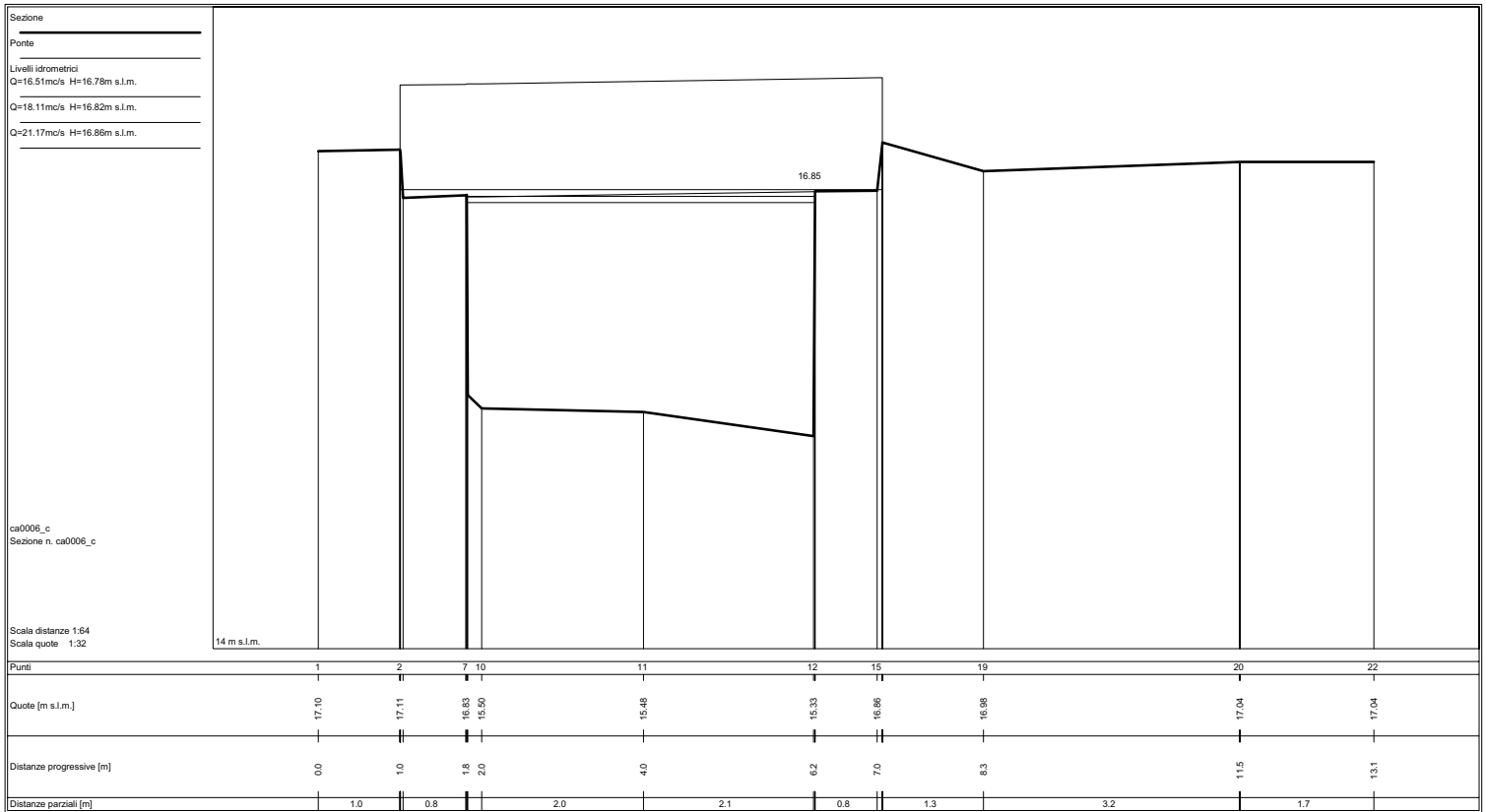
Scala distanze 1:256  
 Scala quote 1:64

Punti	1	5	11	13	15	18	20	22	27	31	33	35	37	39	41	46	50	52	54	56	58	60	62	66	74	76	78	80	82	85	87	92	94	102	104	108	111	115	122	127	130	133	136	140	143	
Quote [m s.l.m.]	23.32	0.0	18.16	16.56	16.47	16.34	16.33	16.32	16.31	17.50	17.53	17.55	17.56	17.58	17.61	17.67	17.66	17.65	17.64	17.63	17.63	17.62	17.61	17.47	17.47	15.97	15.97	15.97	15.97	15.97	15.97	15.97	15.97	15.95	15.95	15.95	15.99	15.99	16.02	17.62	17.60	17.76	17.75	17.73	17.71	18.52
Distanze progressive [m]	-2.5	0.0	0.8	1.7	3.2	4.0	5.0	5.7	7.6	8.5	9.3	10.1	11.1	11.8	12.5	15.1	15.9	16.7	17.4	18.2	19.0	19.7	20.4	22.3	23.1	23.7	24.5	25.3	25.9	26.9	27.6	28.2	30.0	30.9	31.9	33.2	34.5	35.5	37.4	38.6	39.6	40.8	41.9	42.9	44.4	
Distanze parziali [m]	2.5	0.9	1.5	1.5	1.5	1.5	1.5	1.5	2.0	2.0	2.0	2.0	2.0	2.0	2.0	2.0	2.0	2.0	2.0	2.0	2.0	2.0	2.0	1.4	1.4	1.4	1.4	1.4	1.4	1.4	1.4	1.4	1.4	1.4	1.4	1.4	1.4	1.4	1.4	1.4	1.4	1.4	1.4	1.4	1.4	

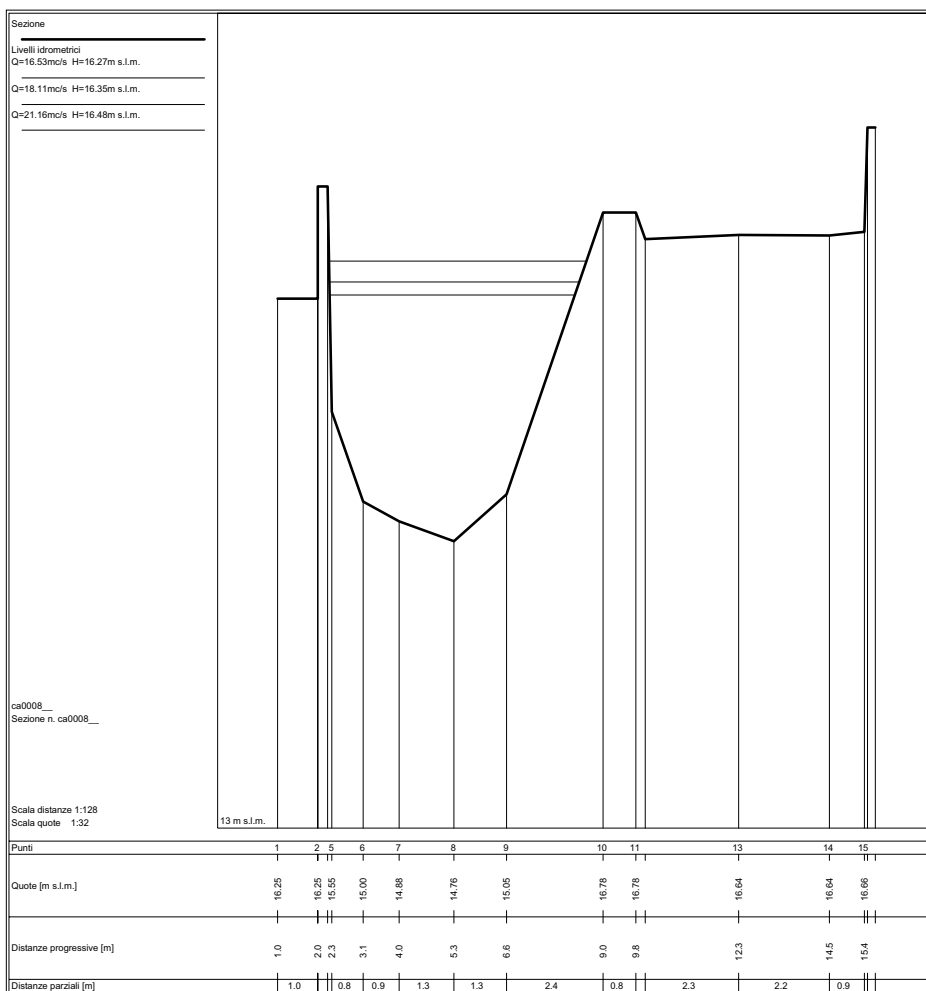
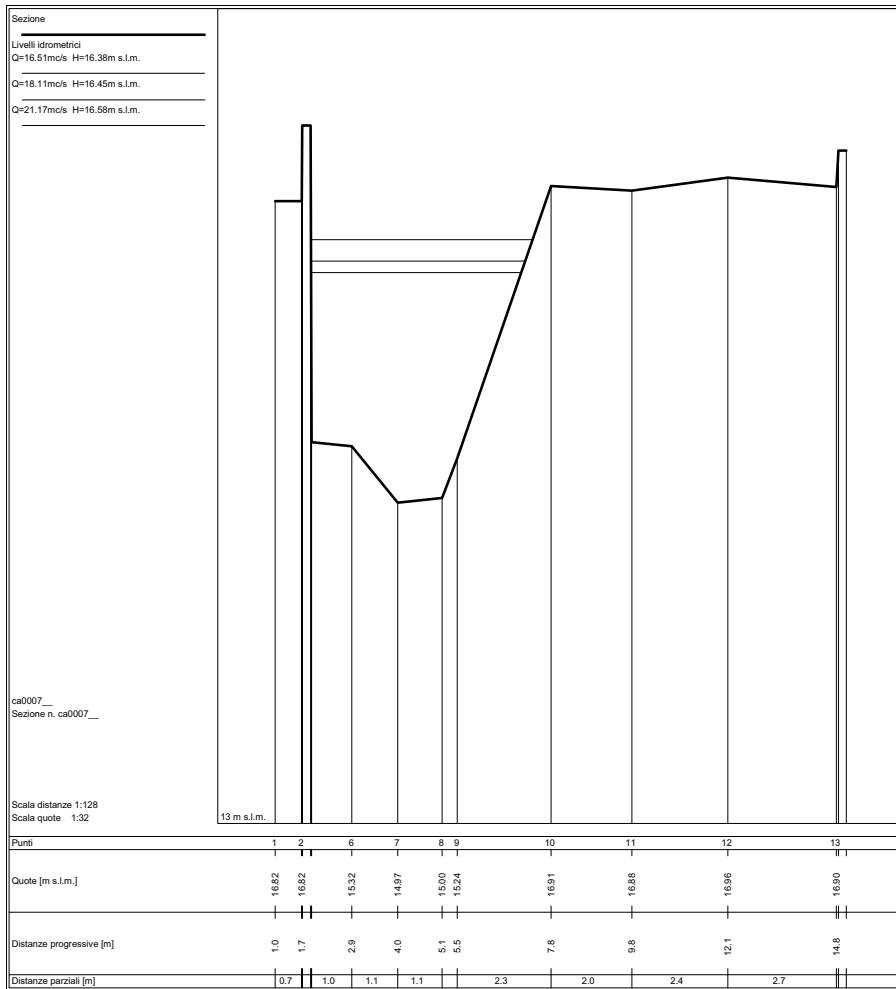


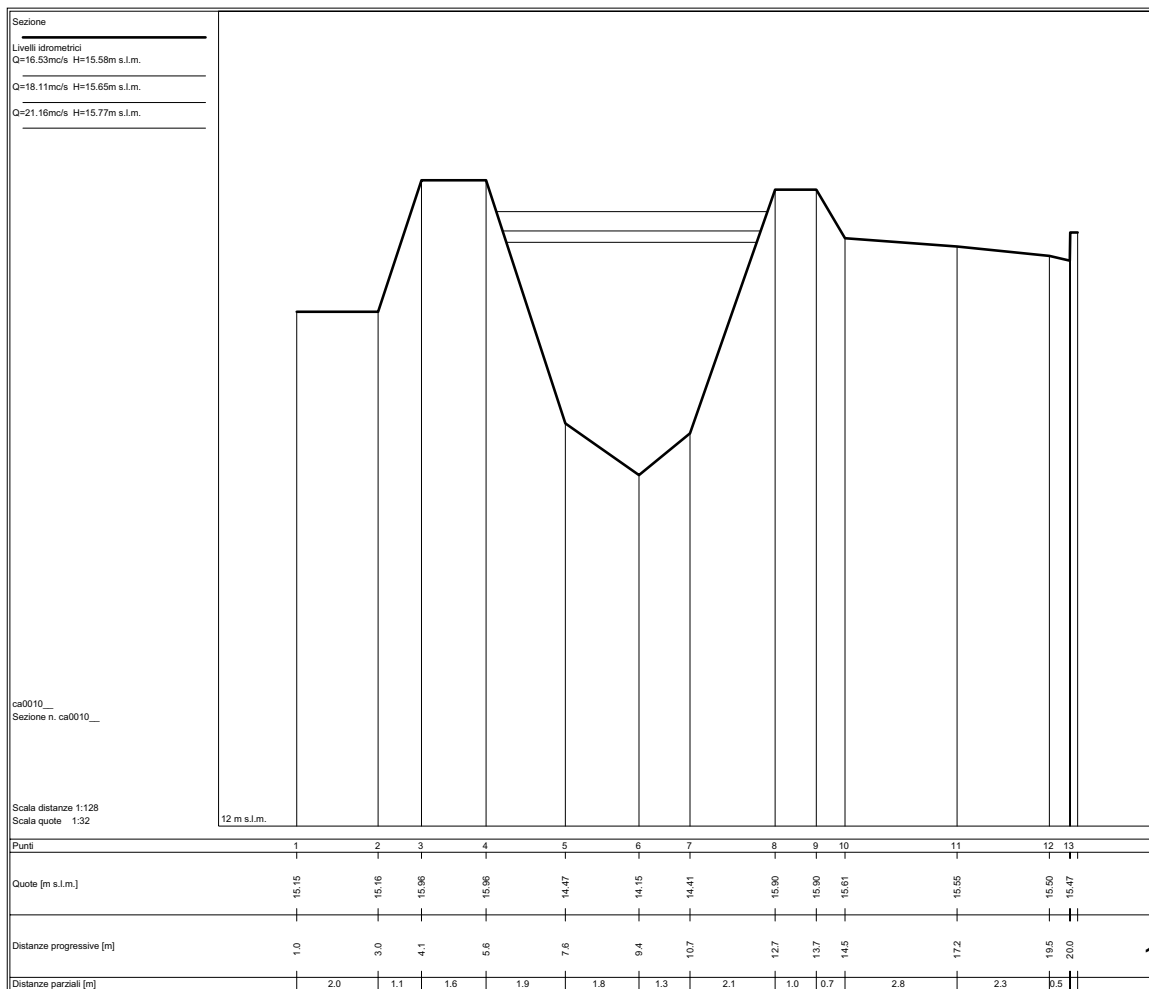
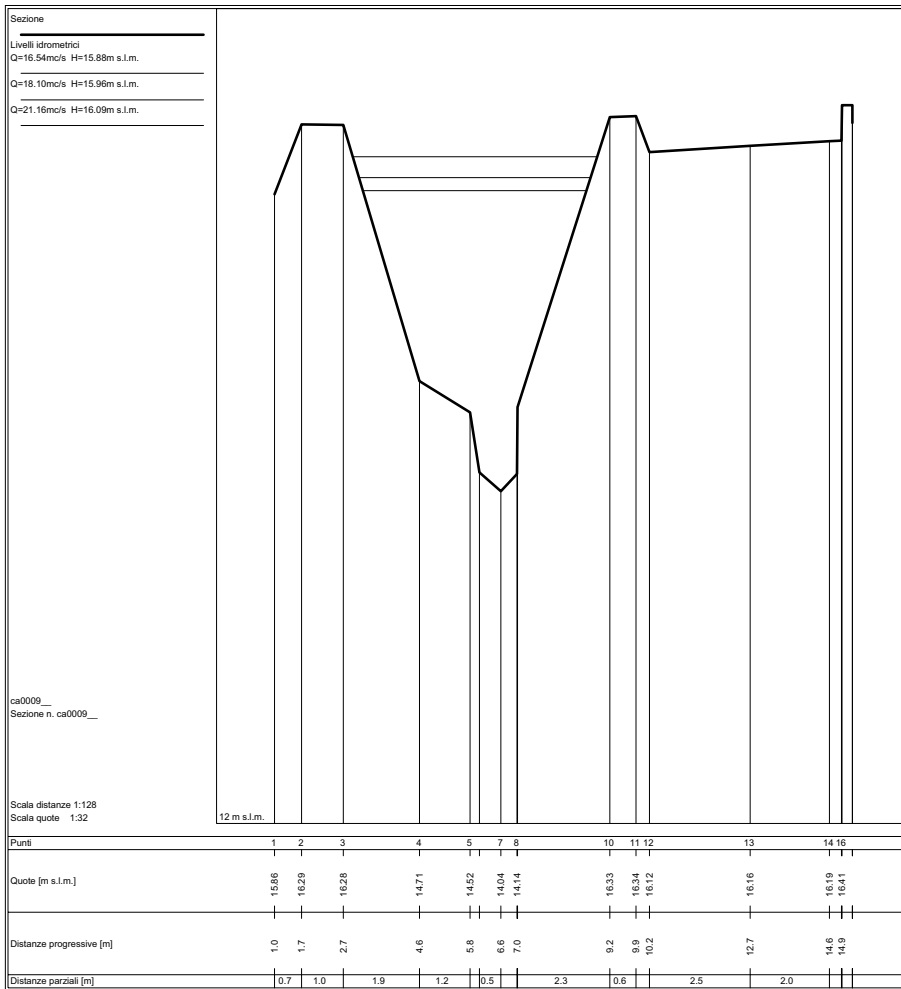


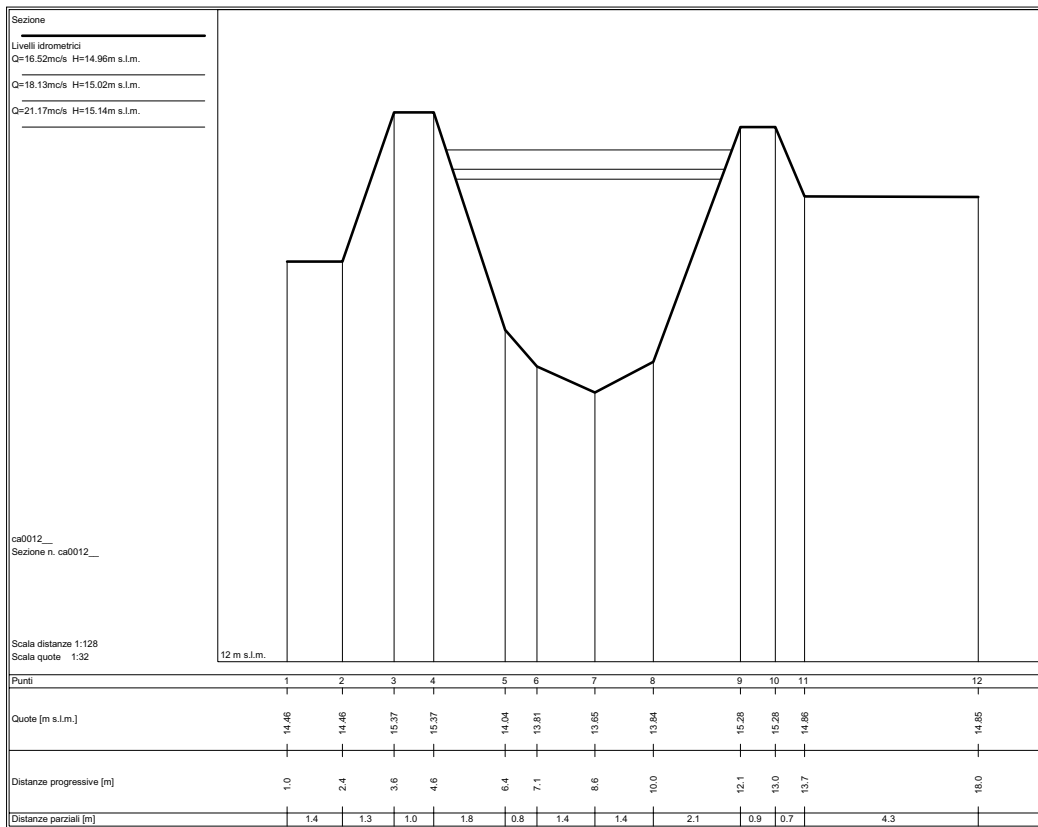
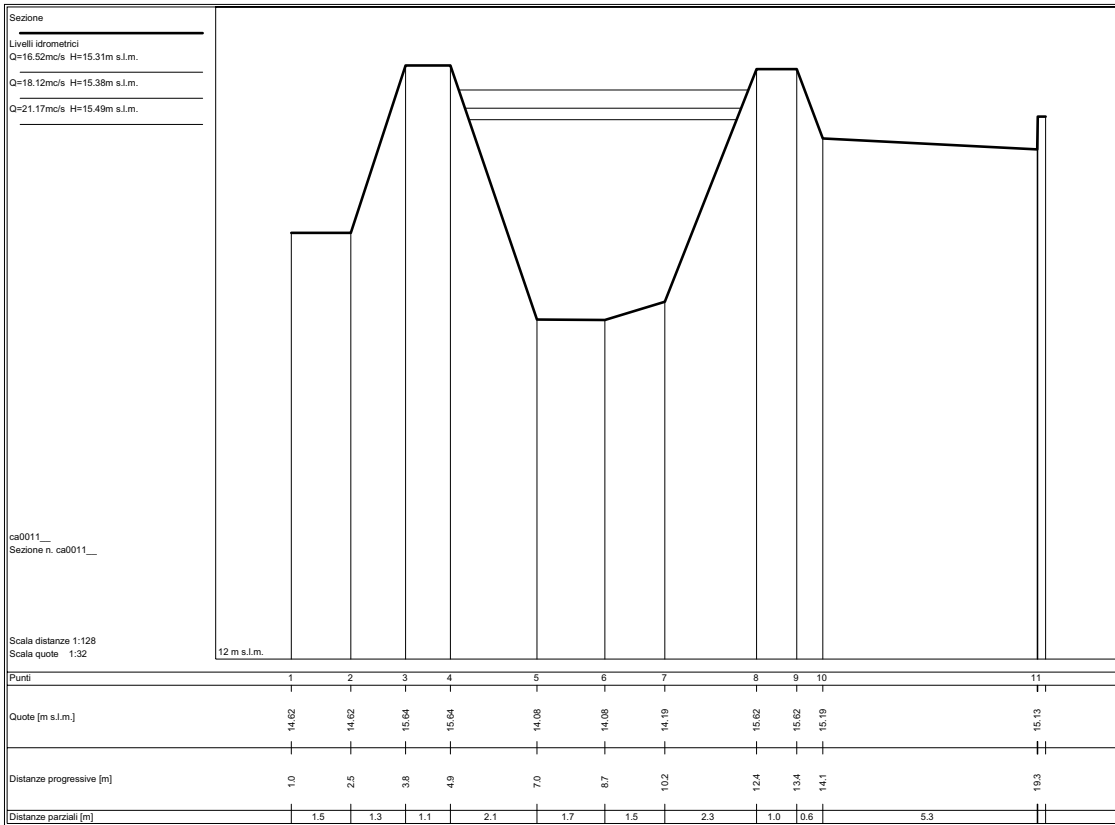












Sezione

-----

Livelli idrometrici  
 Q=16.36mc/s H=14.86m s.l.m.

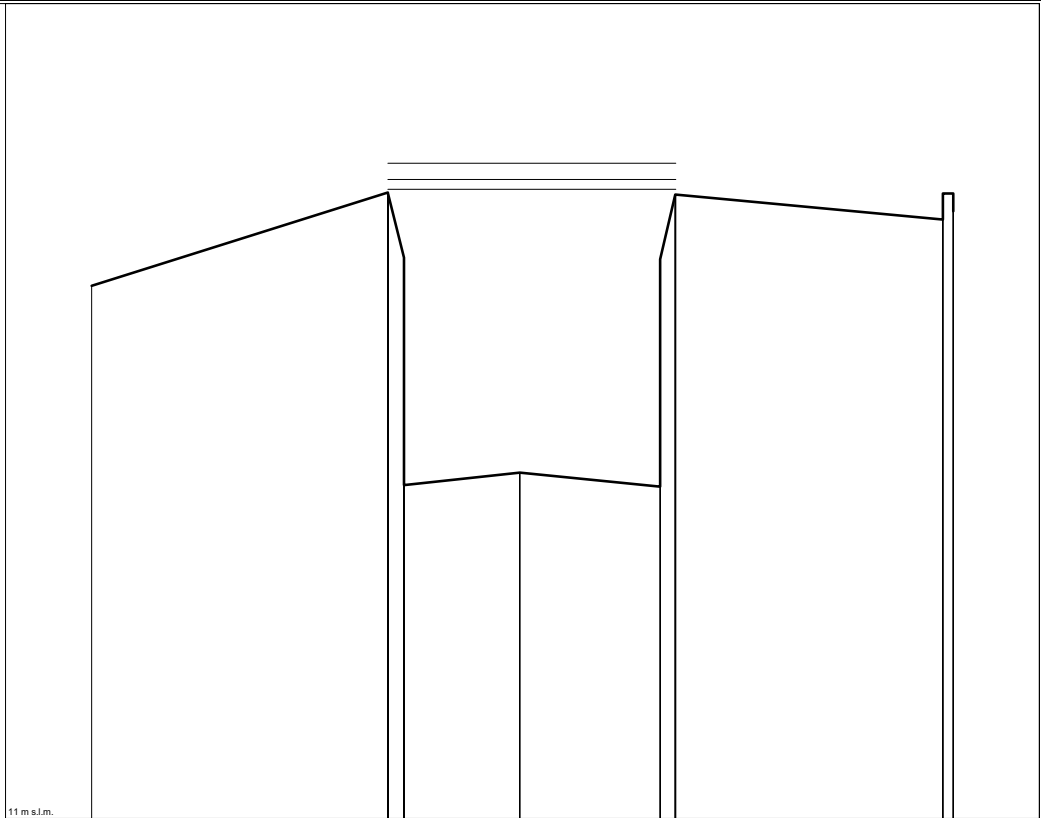
-----

Q=17.21mc/s H=14.92m s.l.m.

-----

Q=18.58mc/s H=15.02m s.l.m.

-----



ca0013\_a  
 Sezione n. ca0013\_a

Scala distanze 1:128  
 Scala quote 1:32

Punti	1	2	6	8	10	12	16
Quote [m s.l.m.]	14.27	14.84	14.44	13.12	13.04	14.83	14.67
Distanze progressive [m]	0.0	7.3	7.7	10.5	14.0	14.3	20.9
Distanze parziali [m]		7.3		2.8		3.4	
							6.6

Sezione

-----

Ponte

Livelli idrometrici  
 Q=16.36mc/s H=14.76m s.l.m.

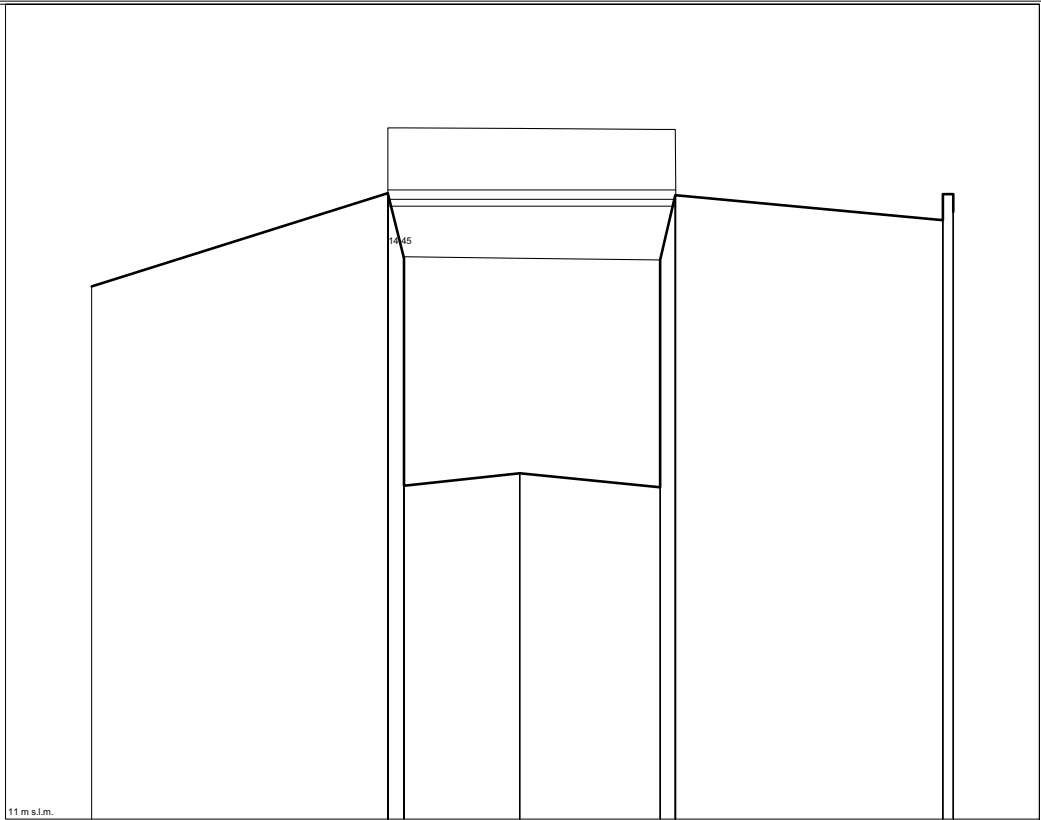
-----

Q=17.21mc/s H=14.80m s.l.m.

-----

Q=18.58mc/s H=14.86m s.l.m.

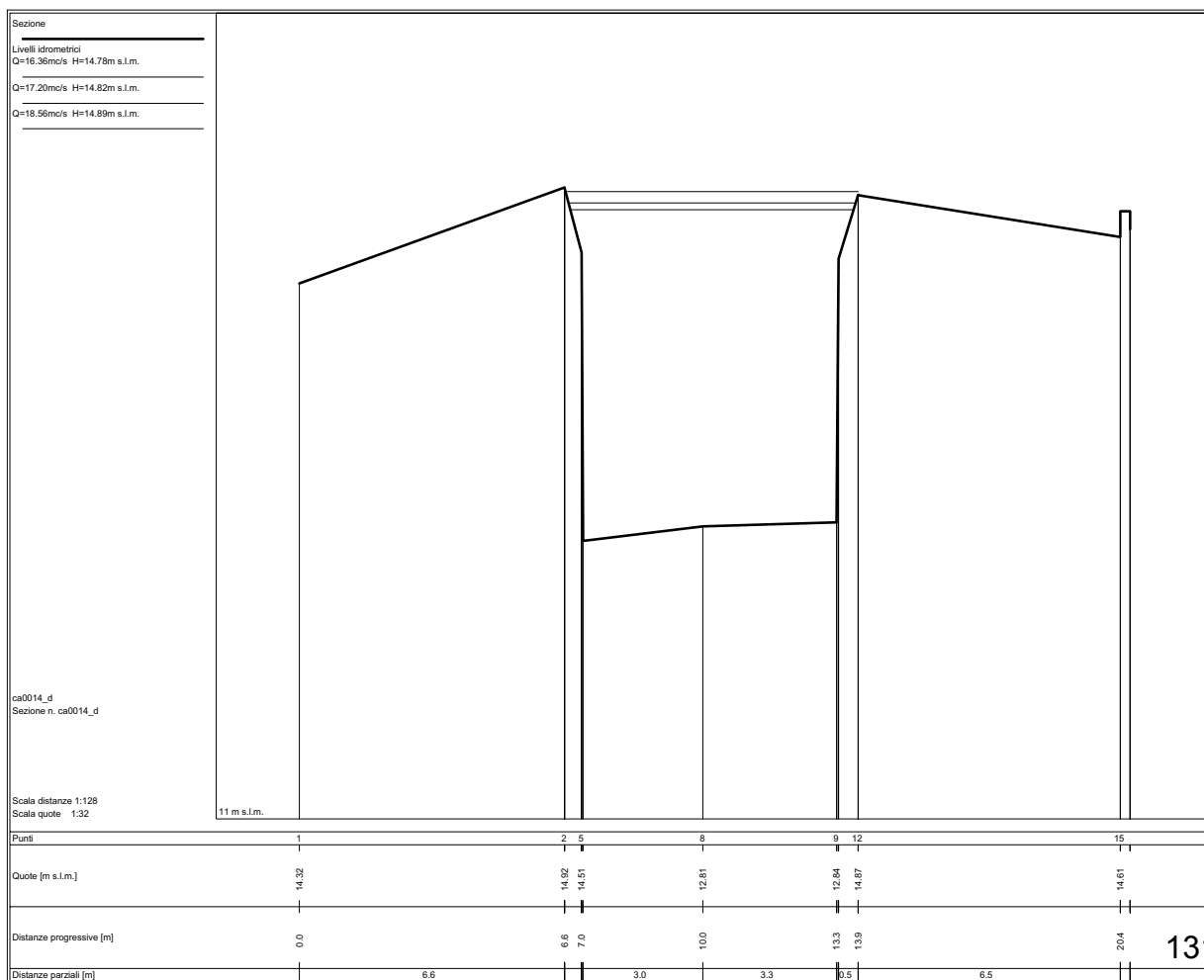
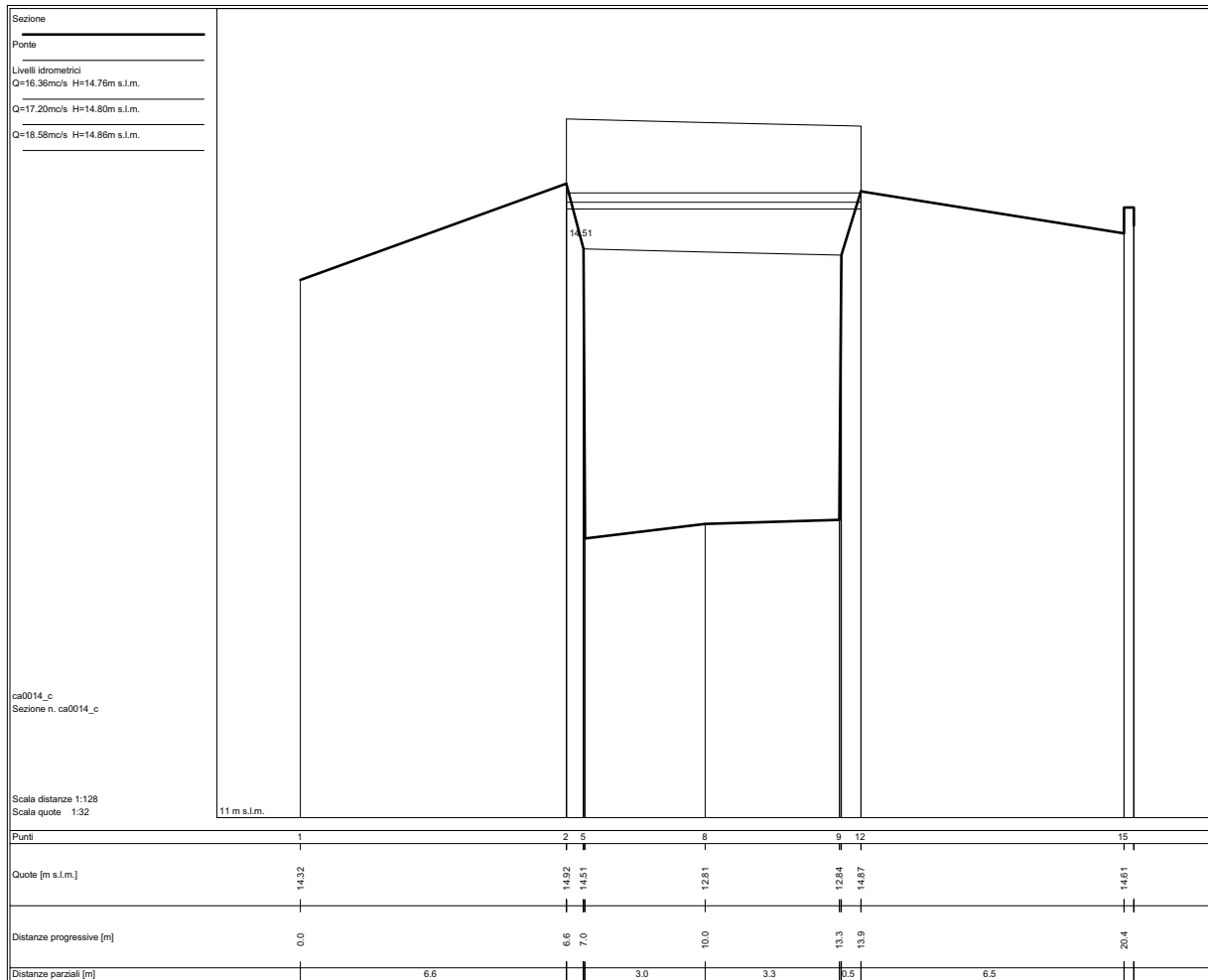
-----

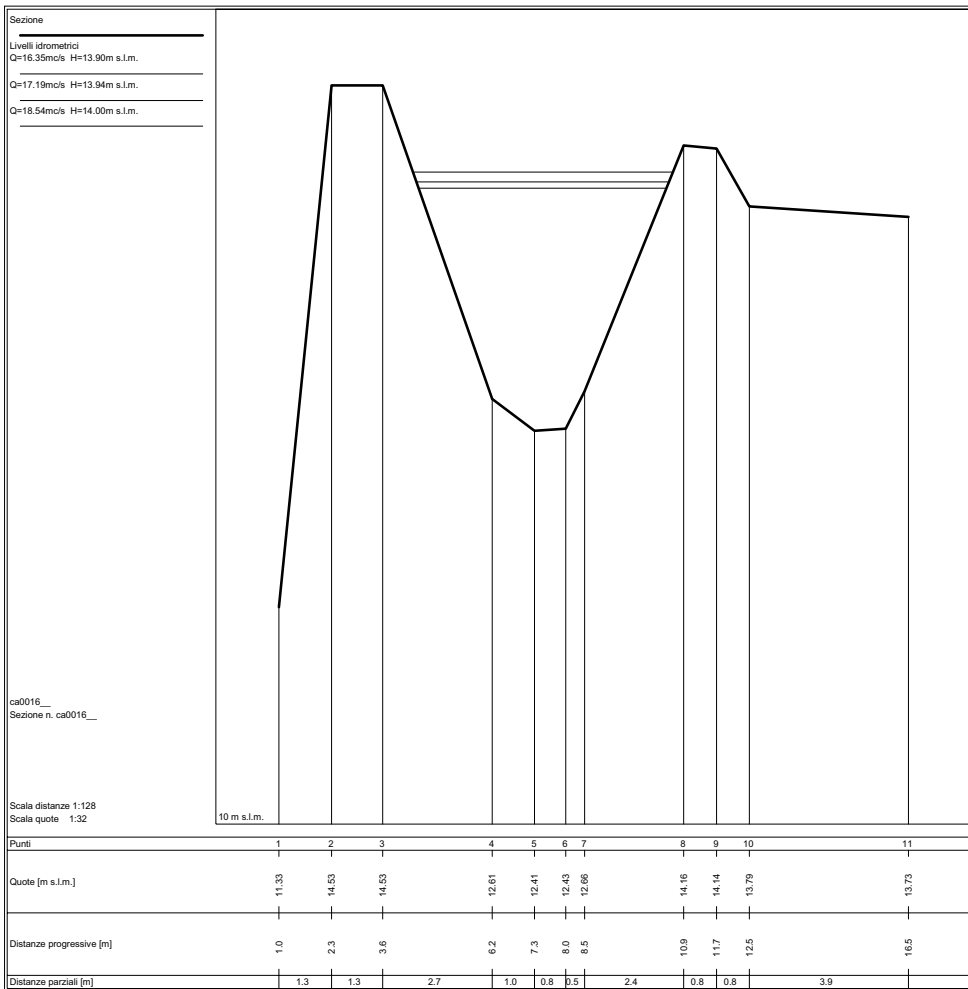
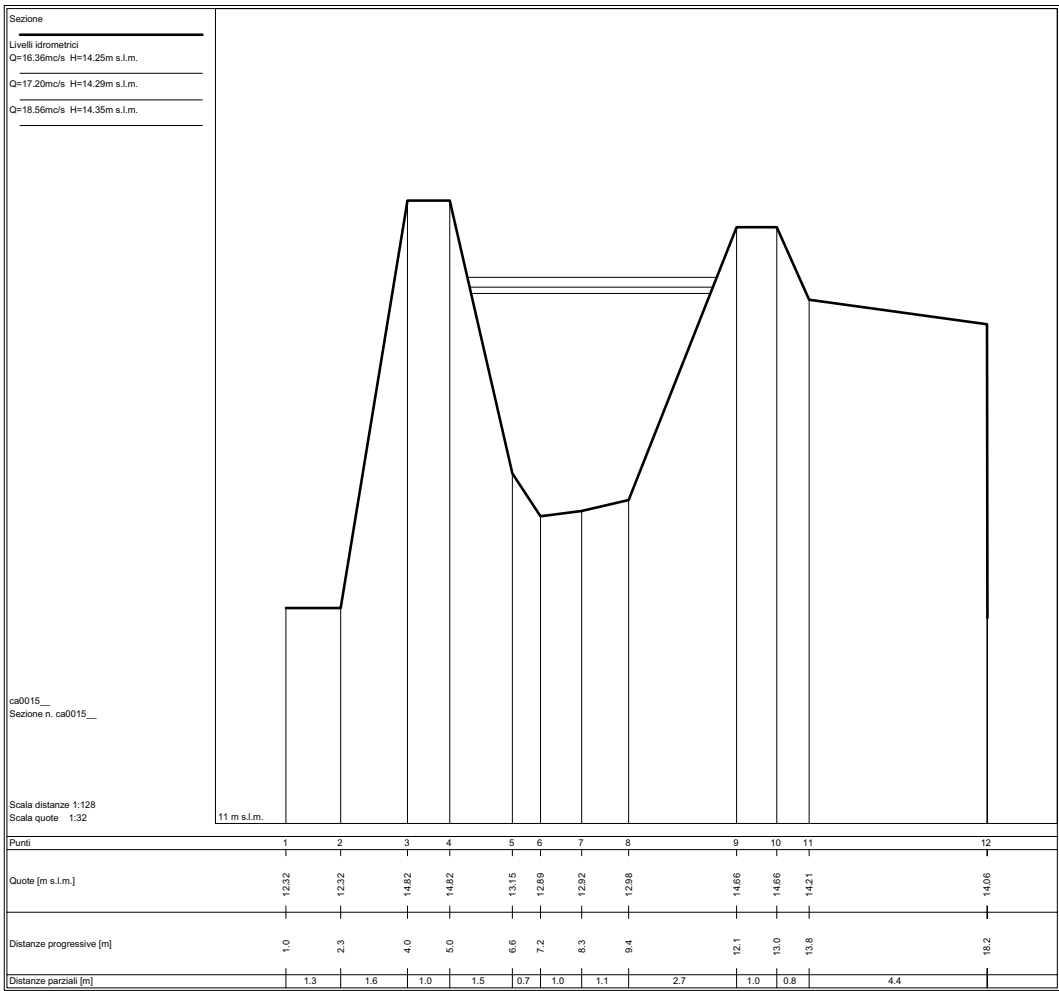


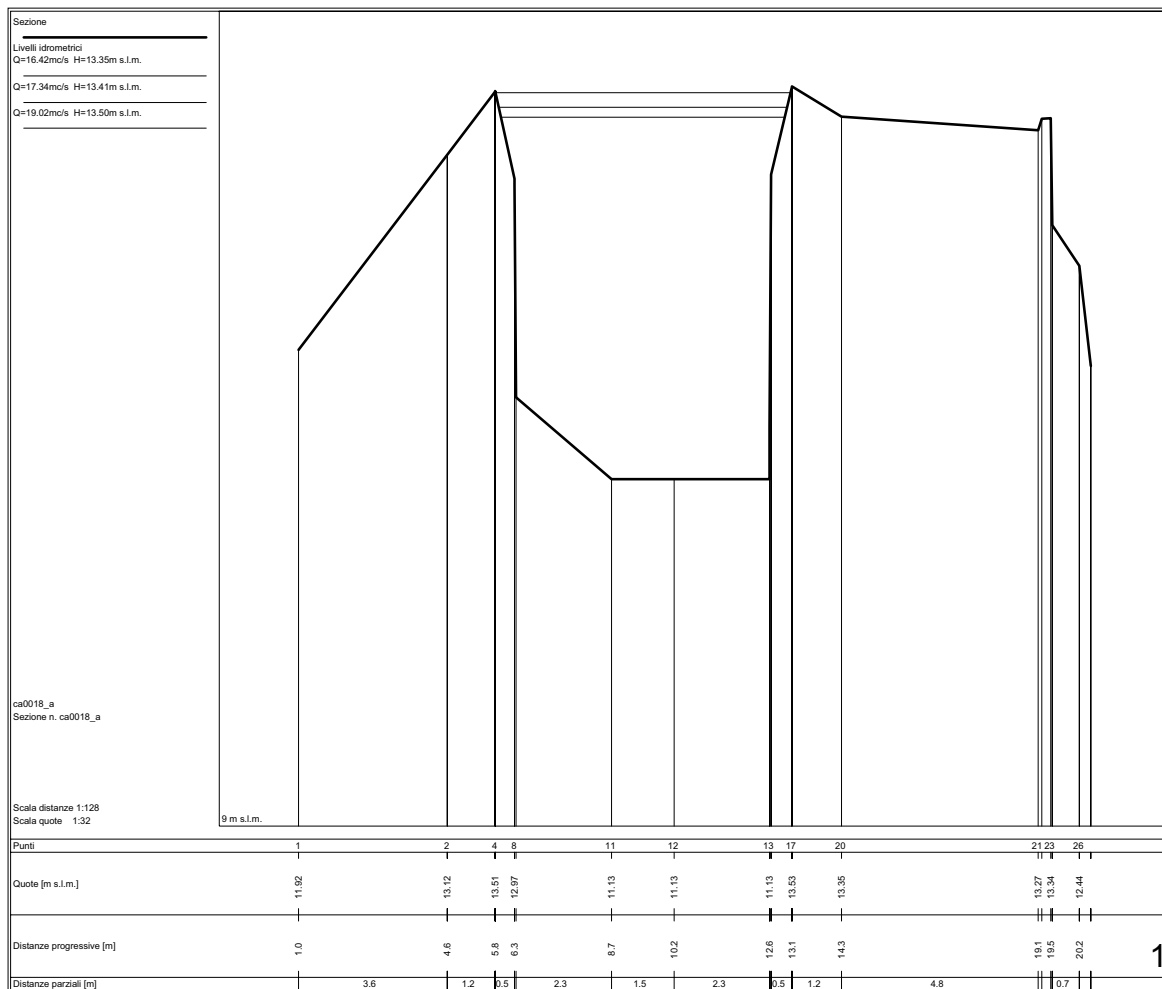
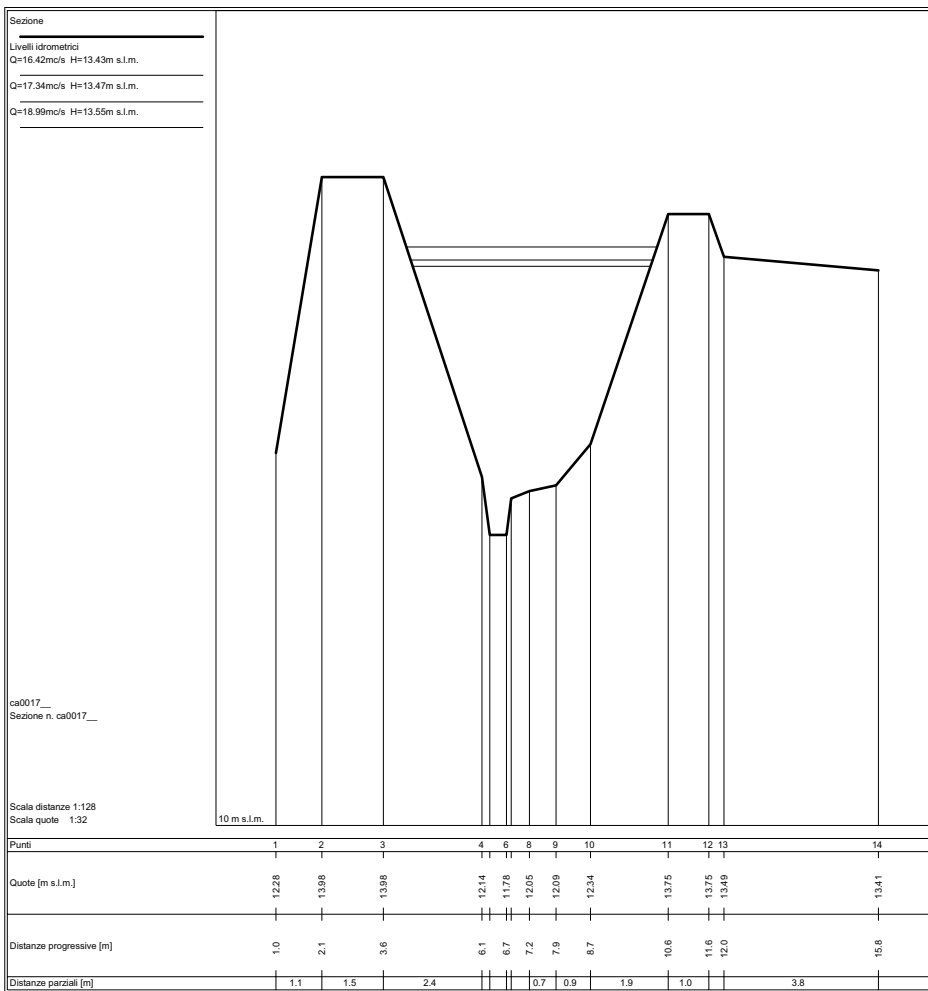
ca0013\_b  
 Sezione n. ca0013\_b

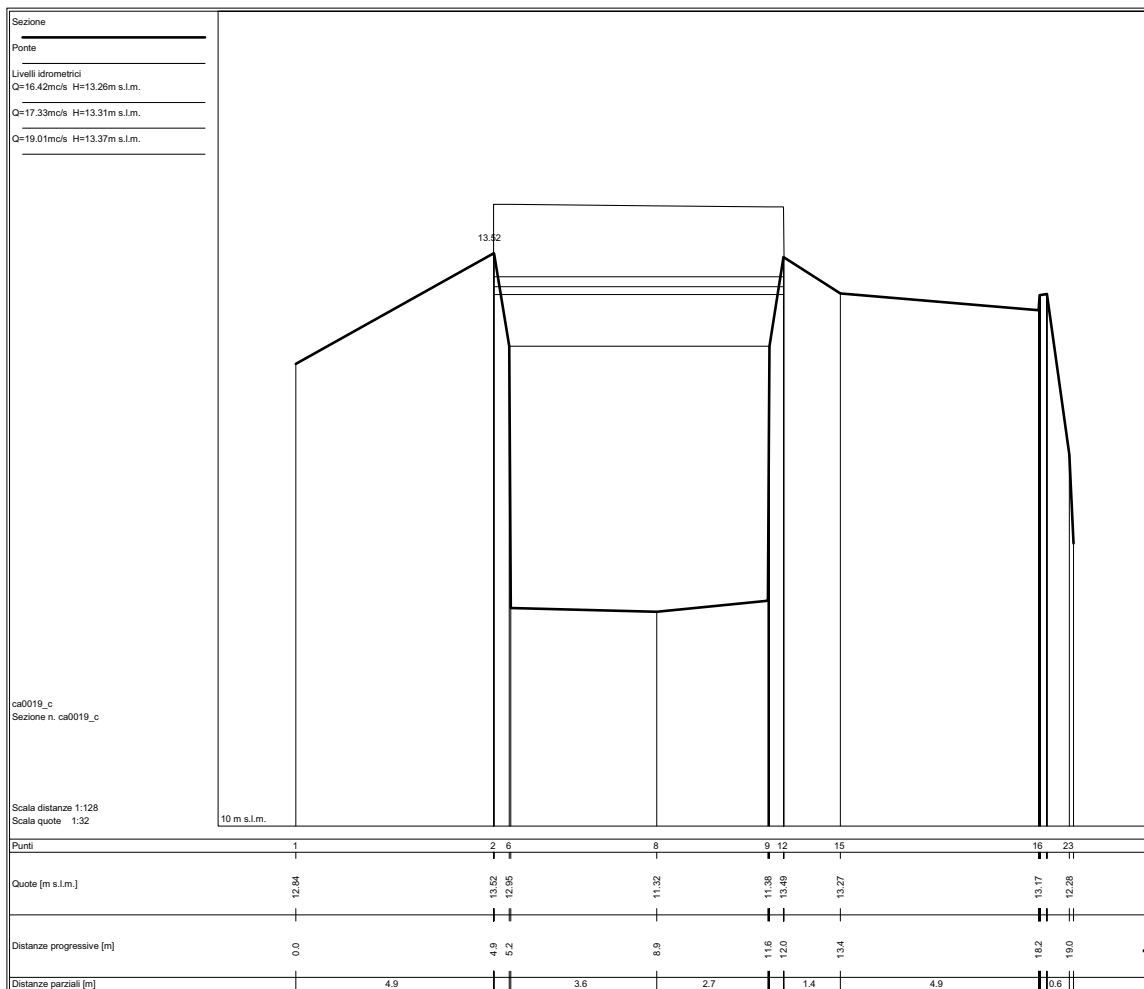
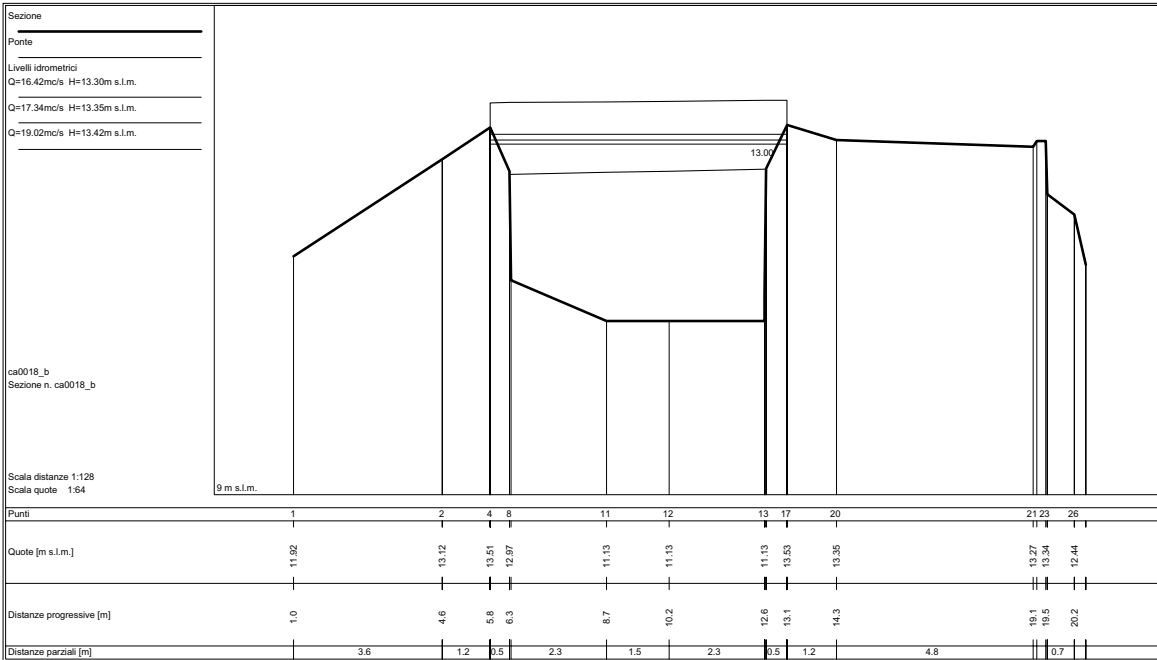
Scala distanze 1:128  
 Scala quote 1:32

Punti	1	2	6	8	10	12	16
Quote [m s.l.m.]	14.27	14.84	14.44	13.12	13.04	14.83	14.67
Distanze progressive [m]	0.0	7.3	7.7	10.5	14.0	14.3	20.9
Distanze parziali [m]		7.3		2.8		3.4	
							6.6

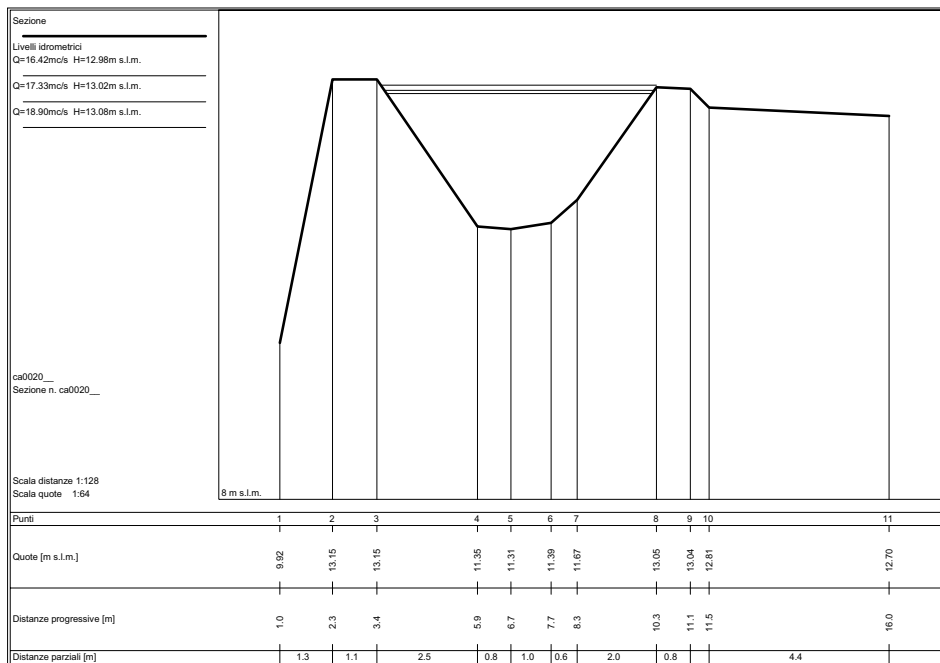
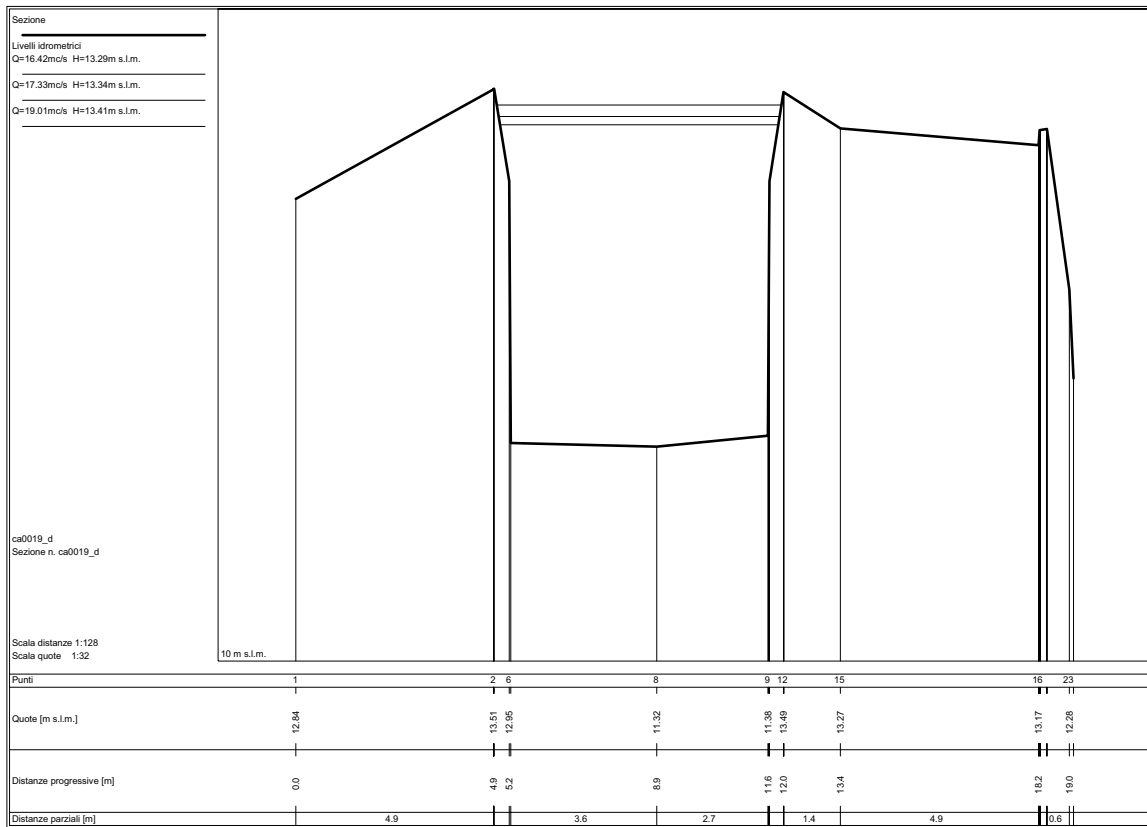


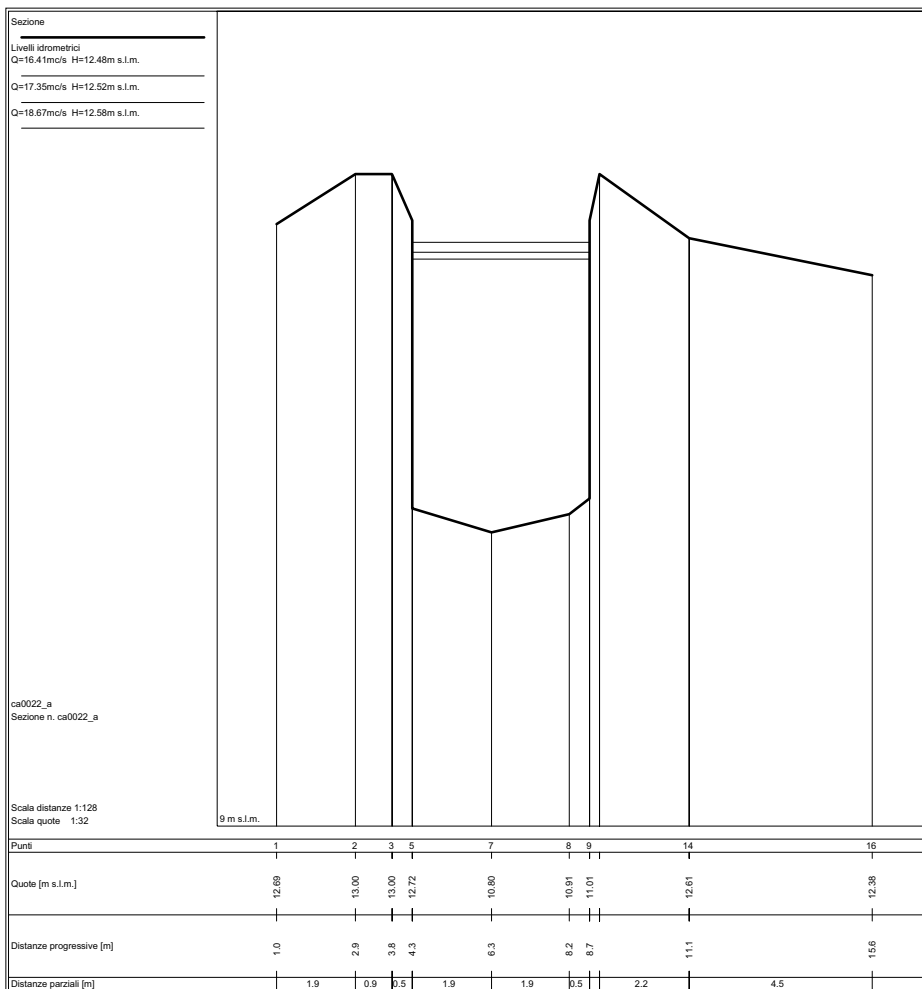
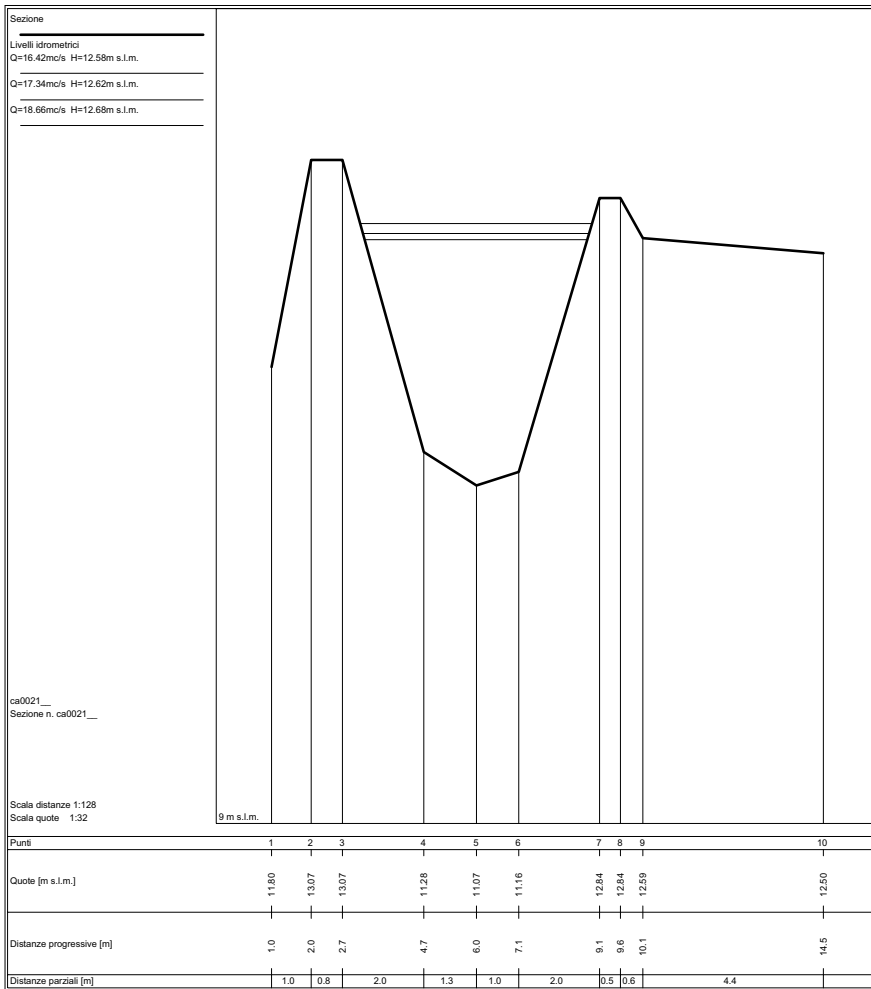


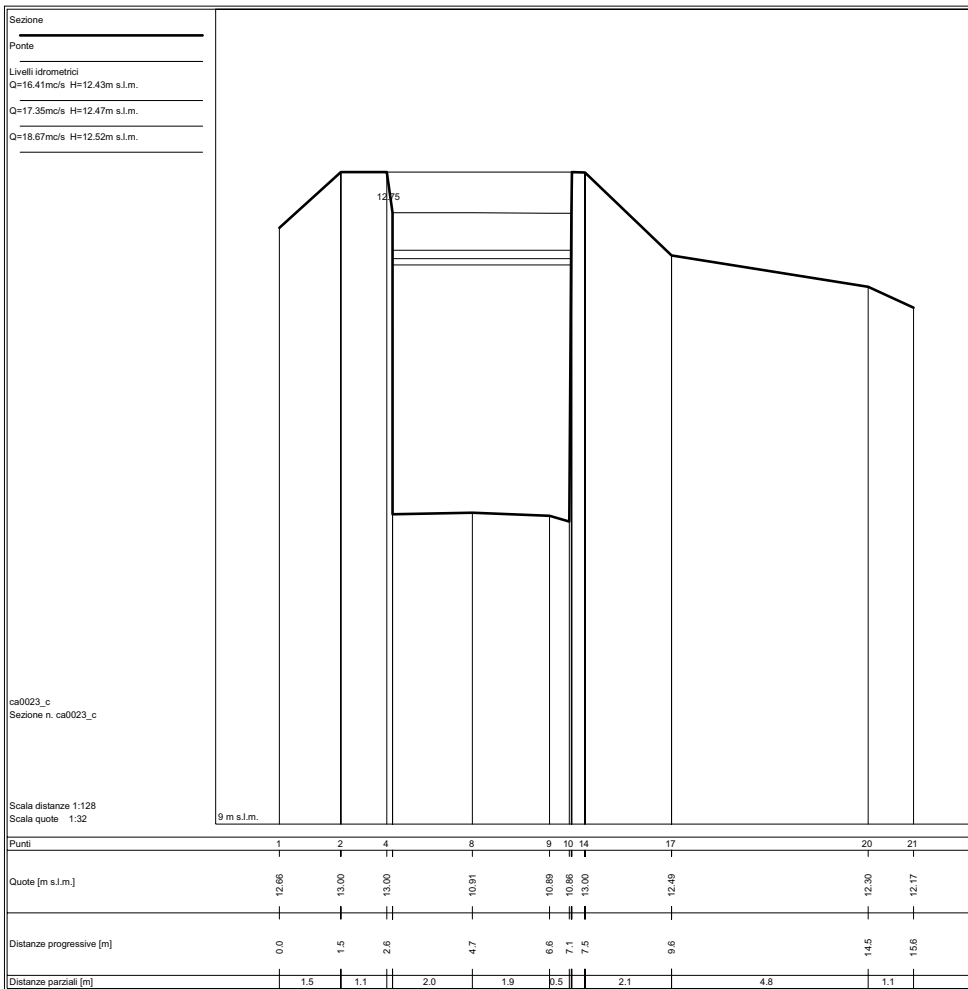
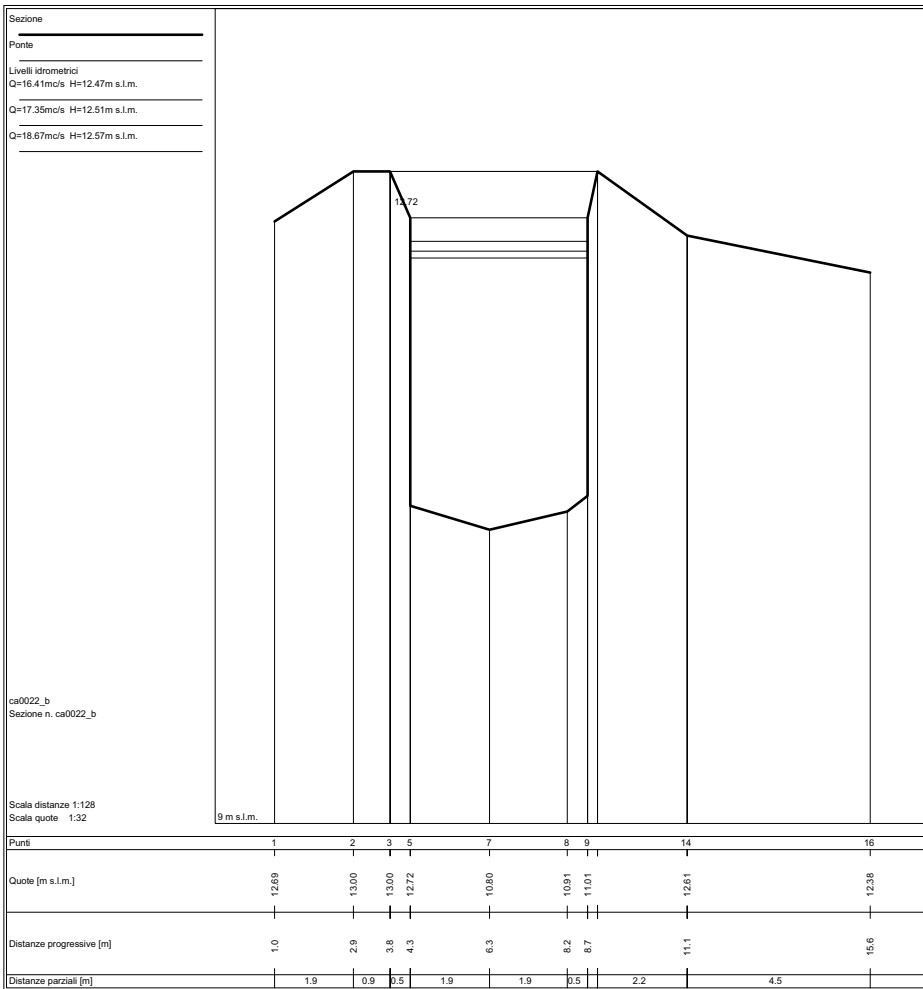


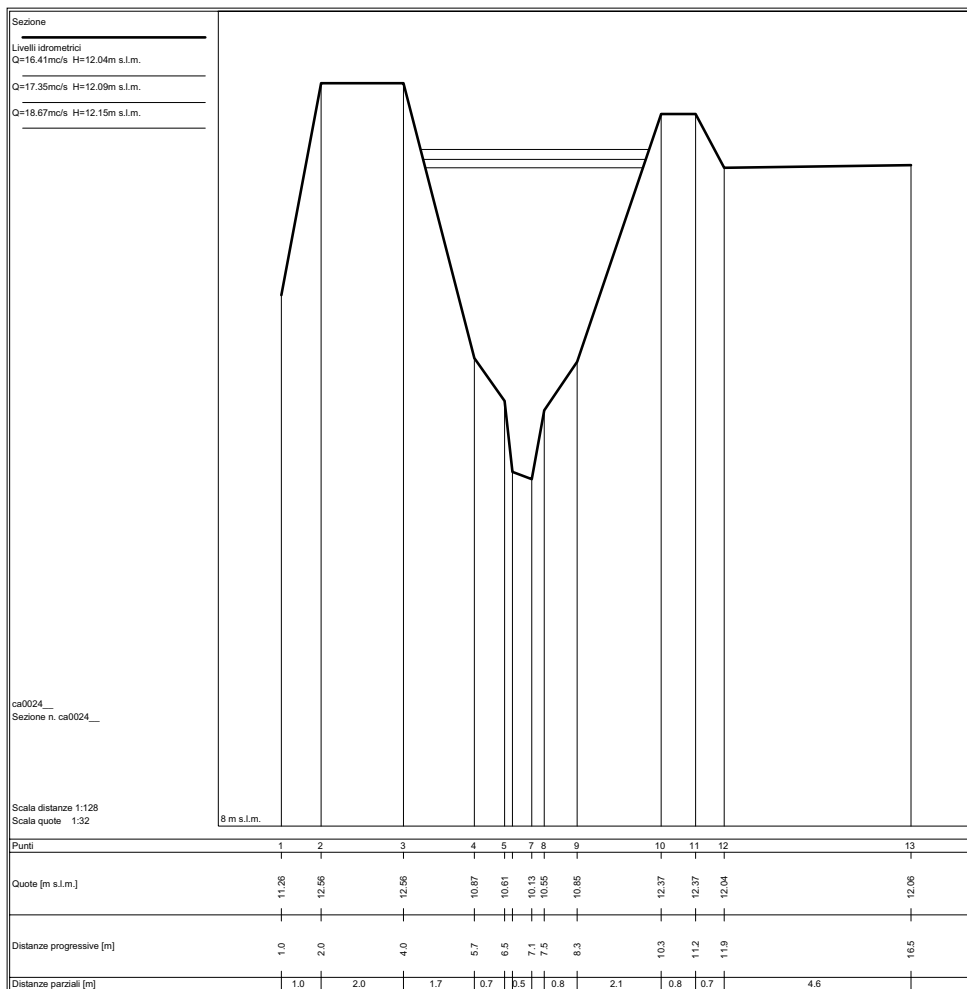
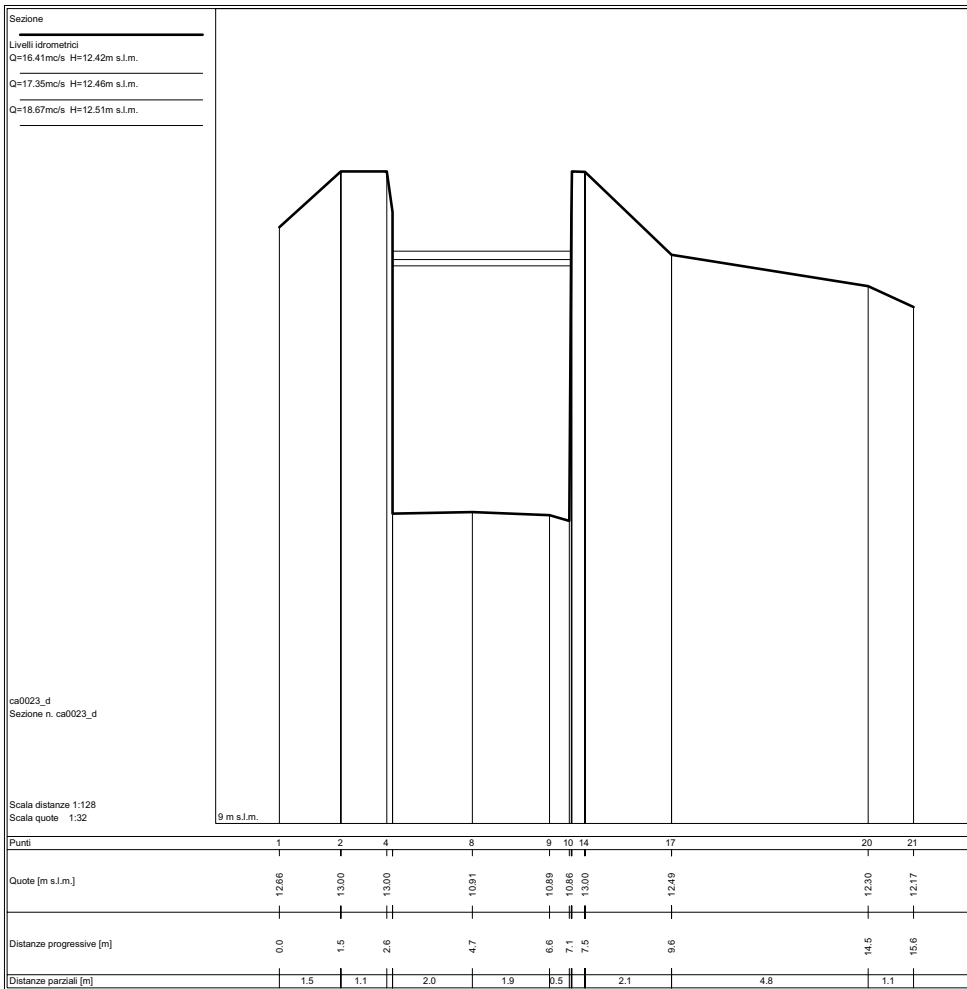


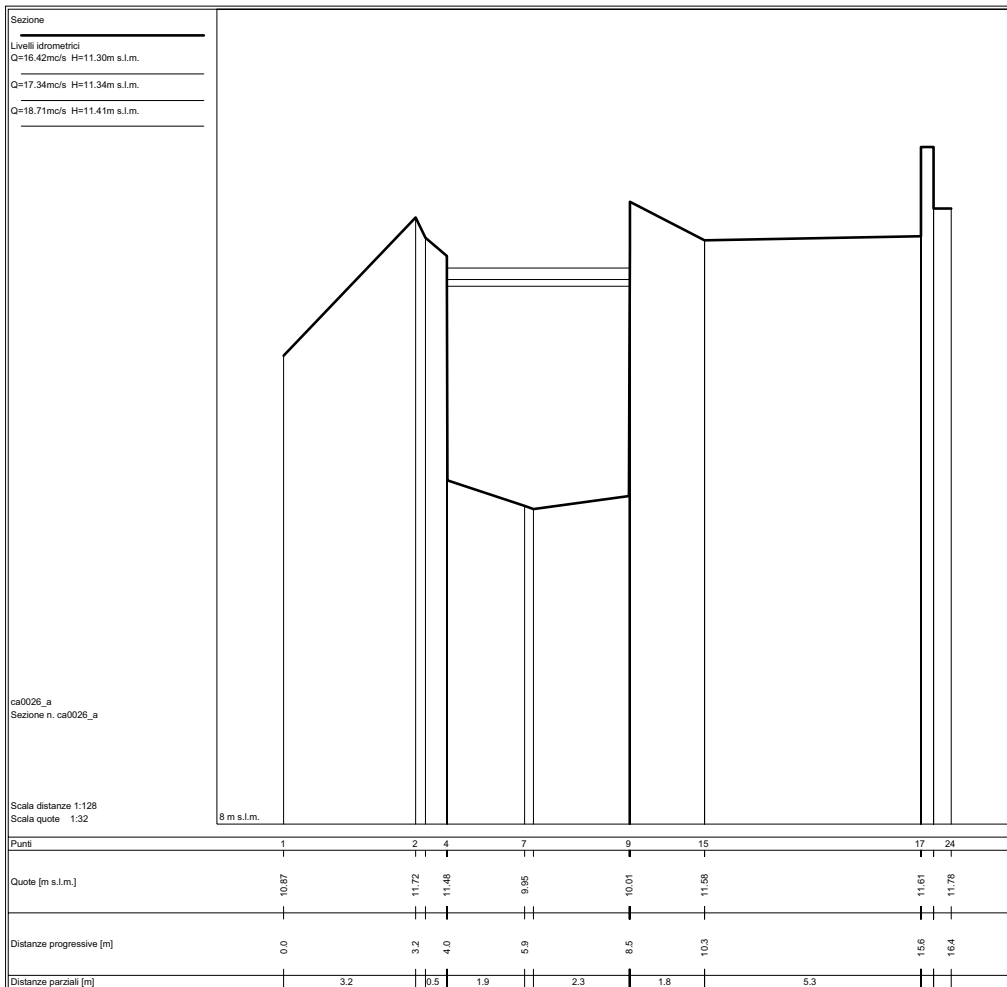
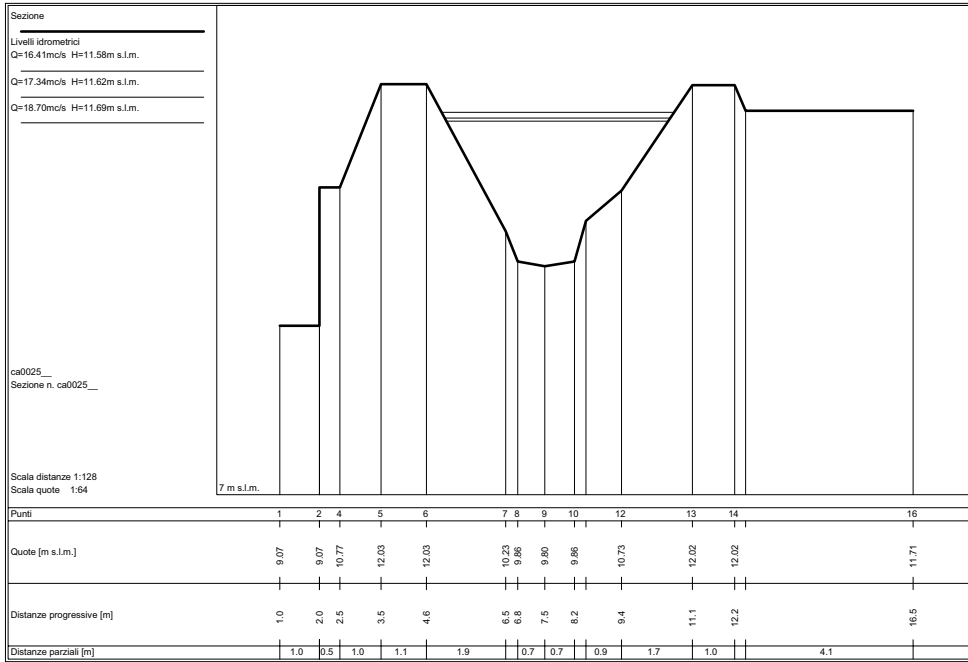


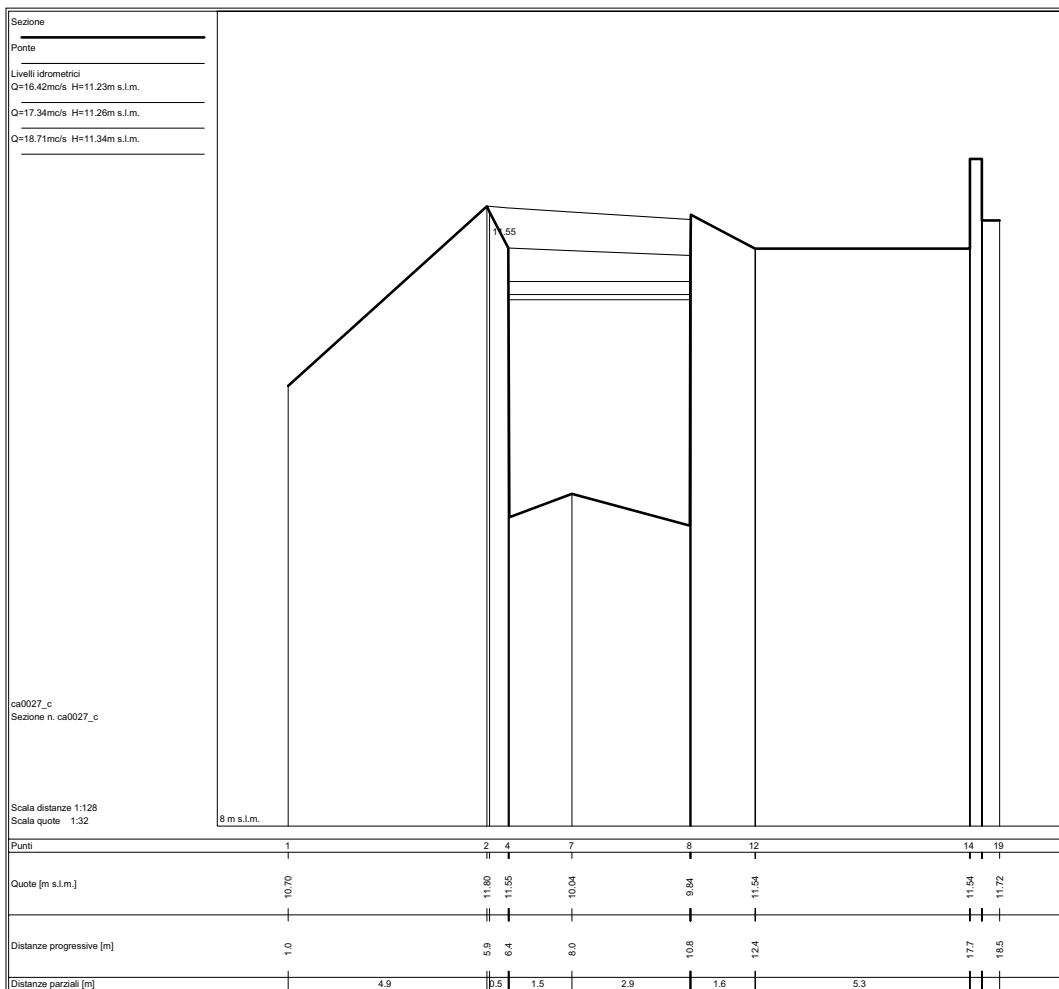
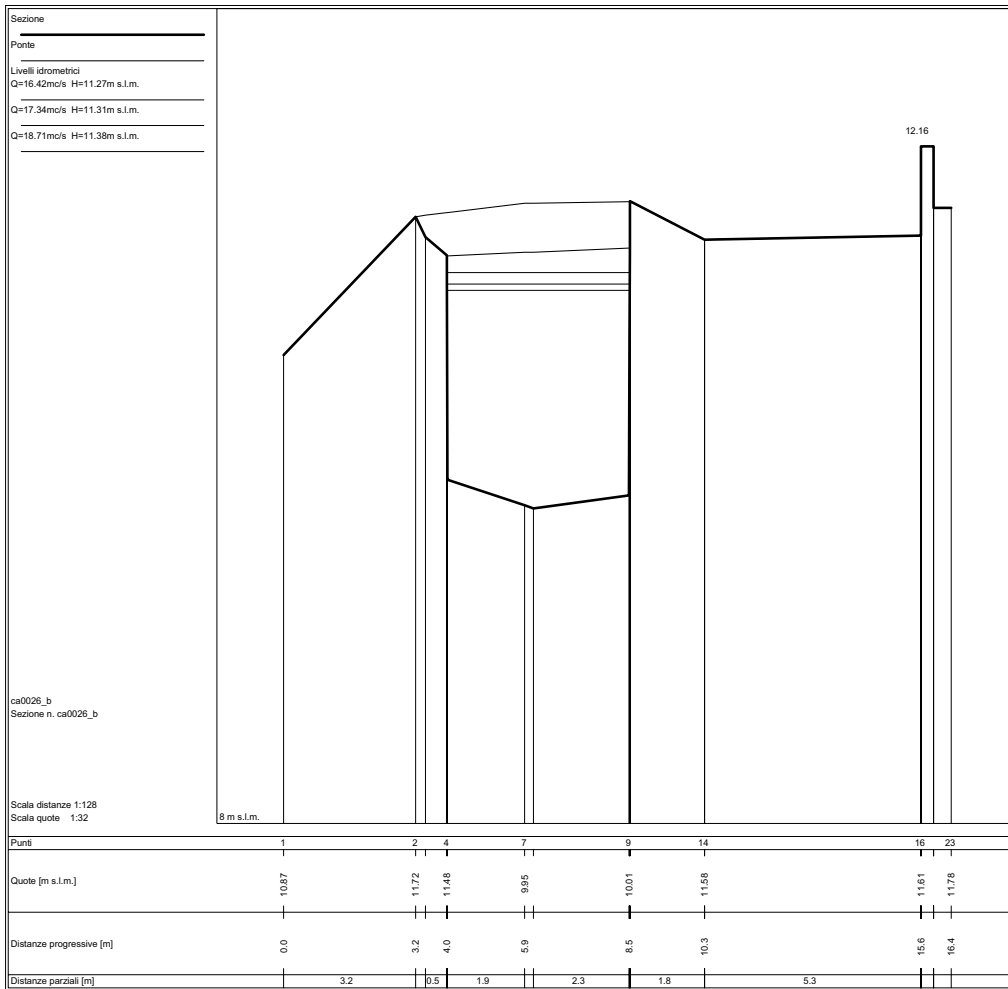


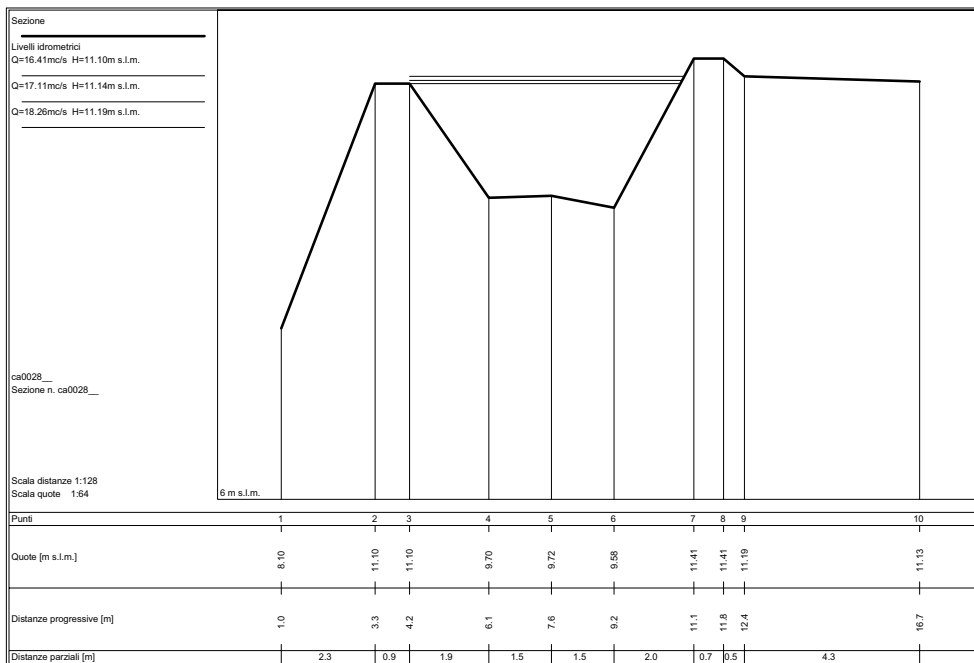
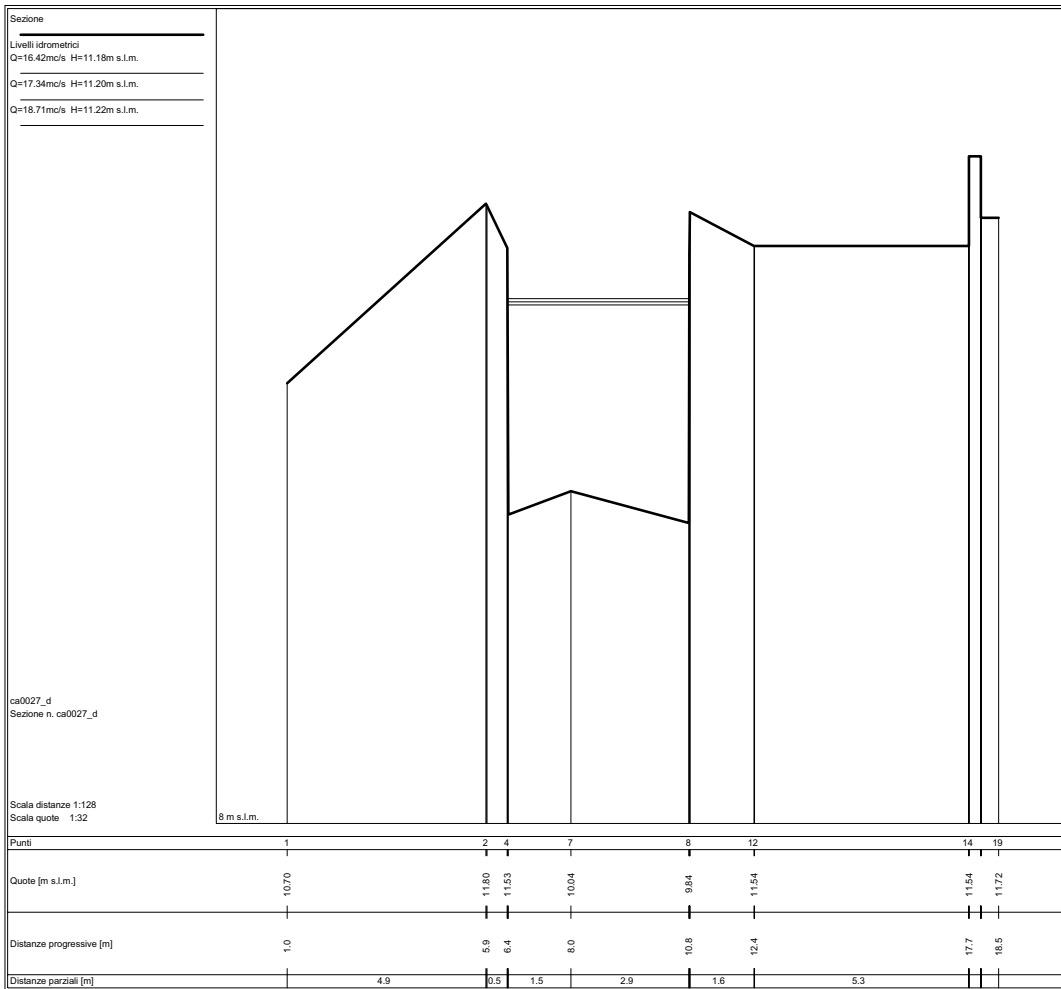


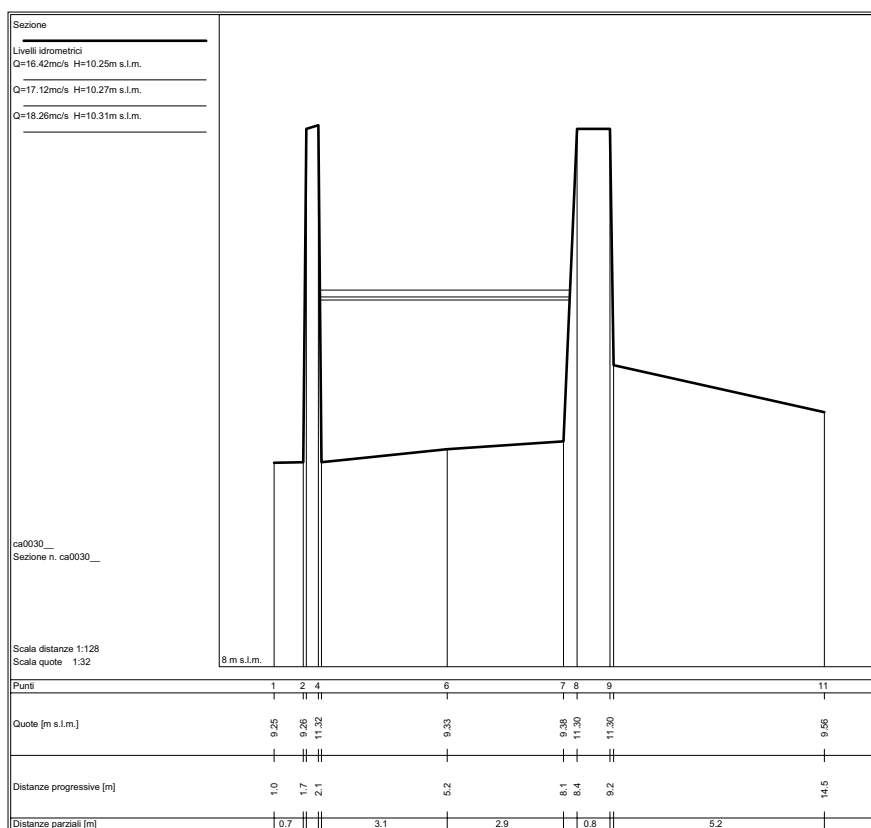
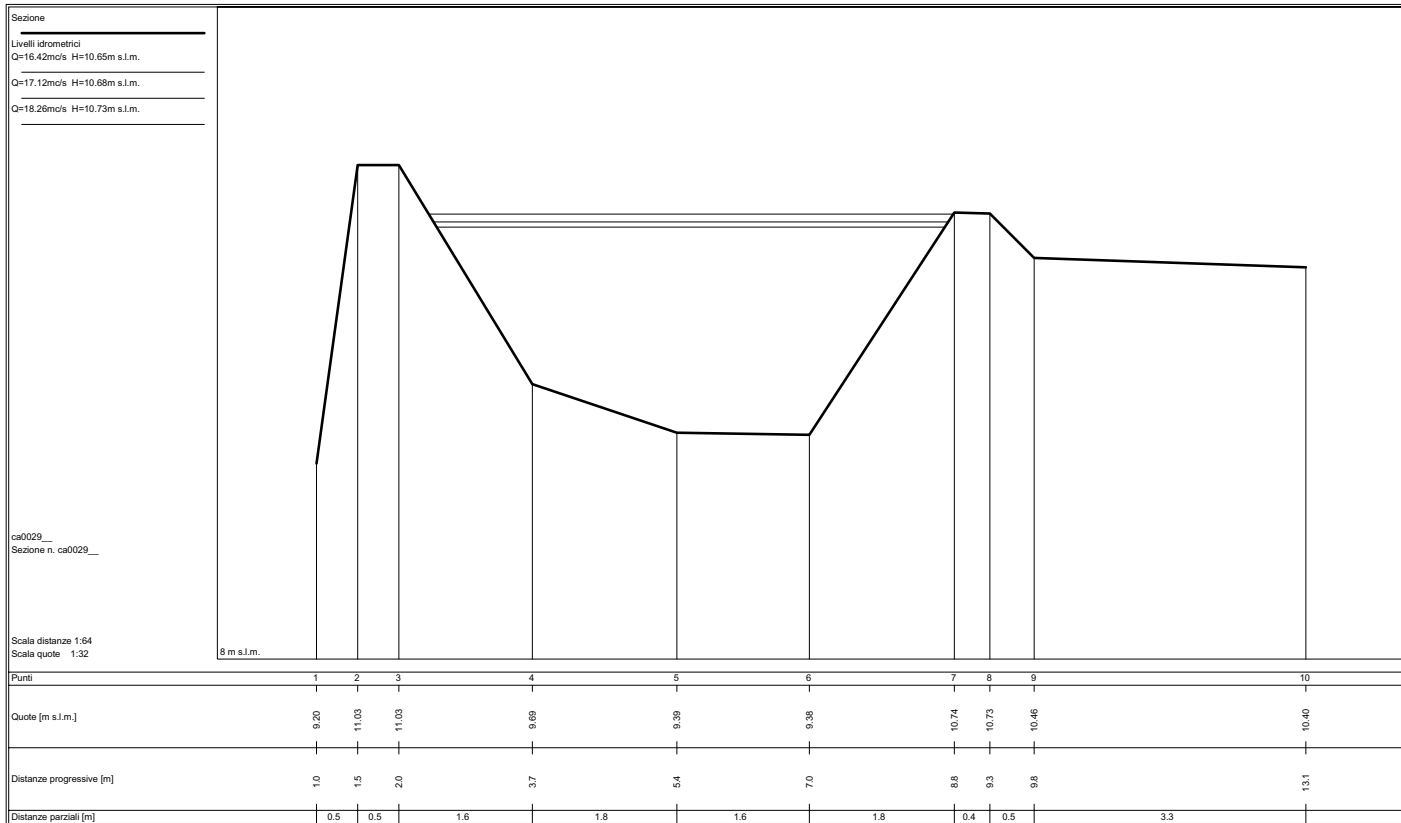




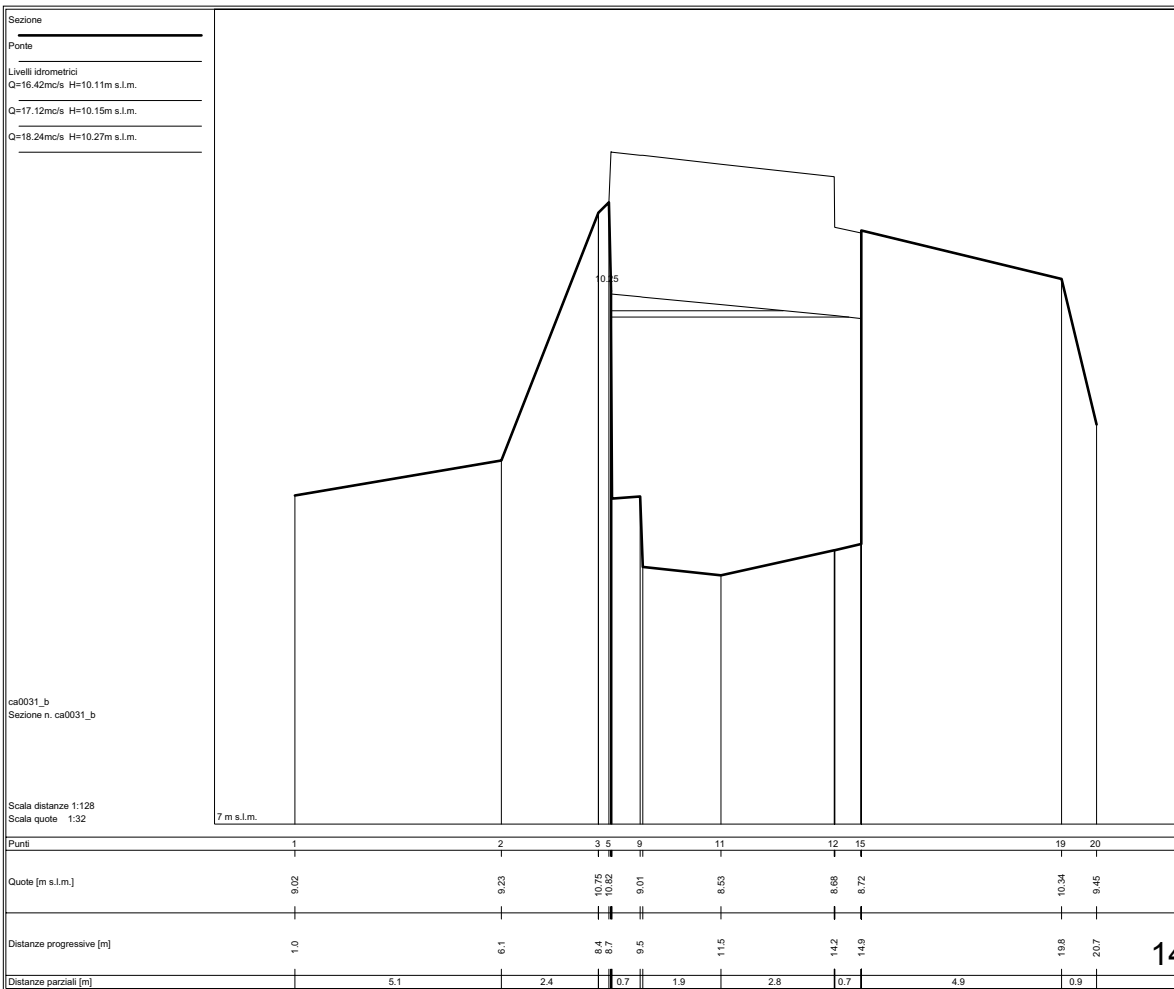
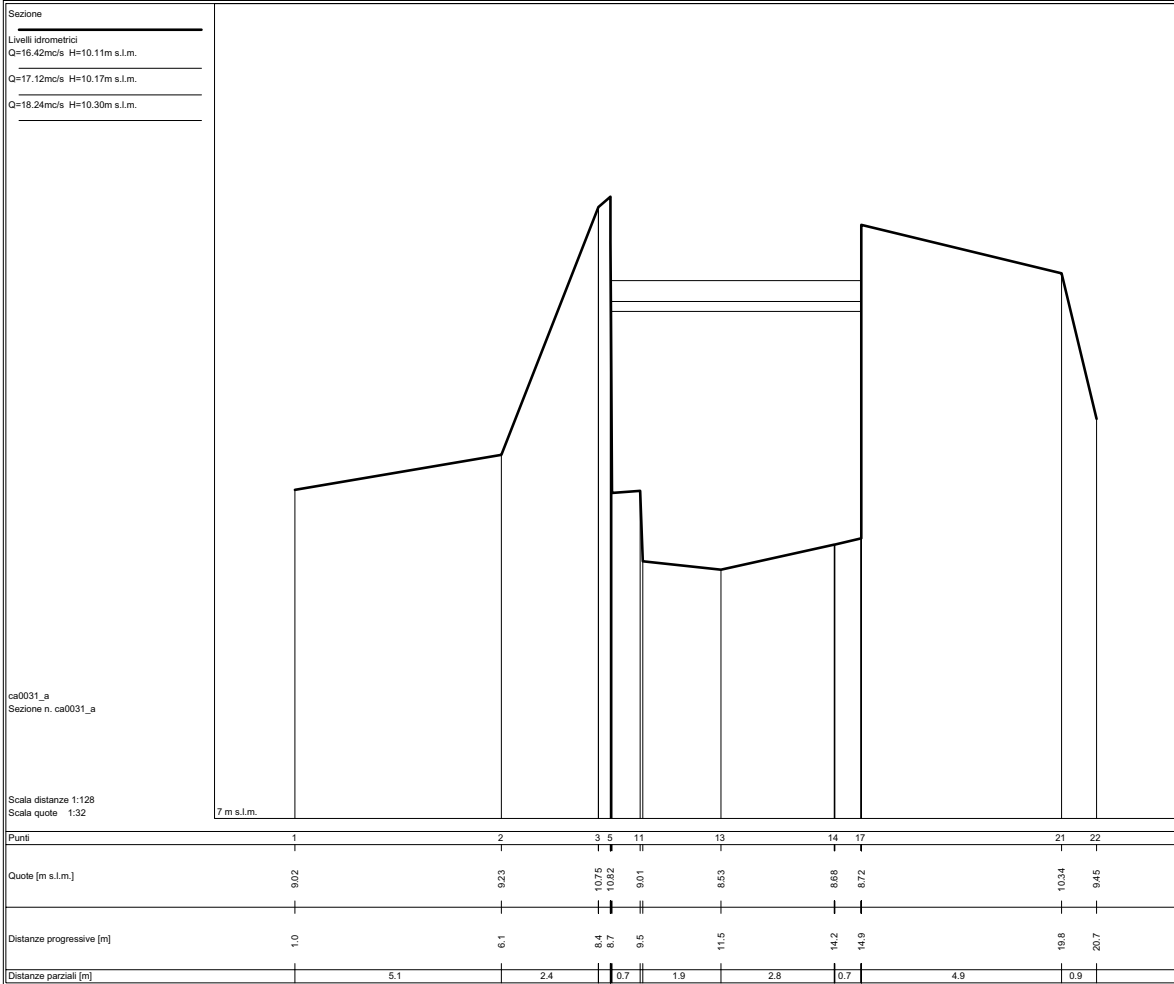


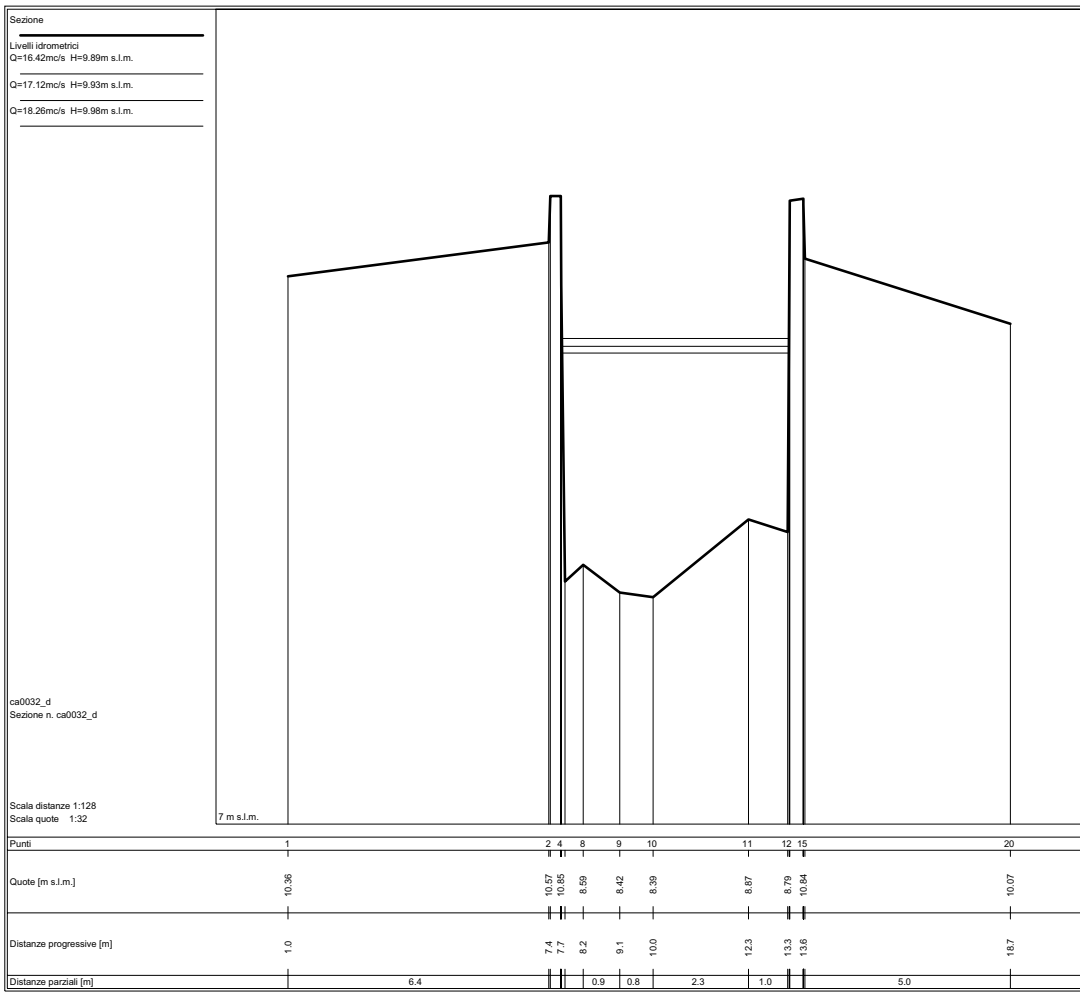
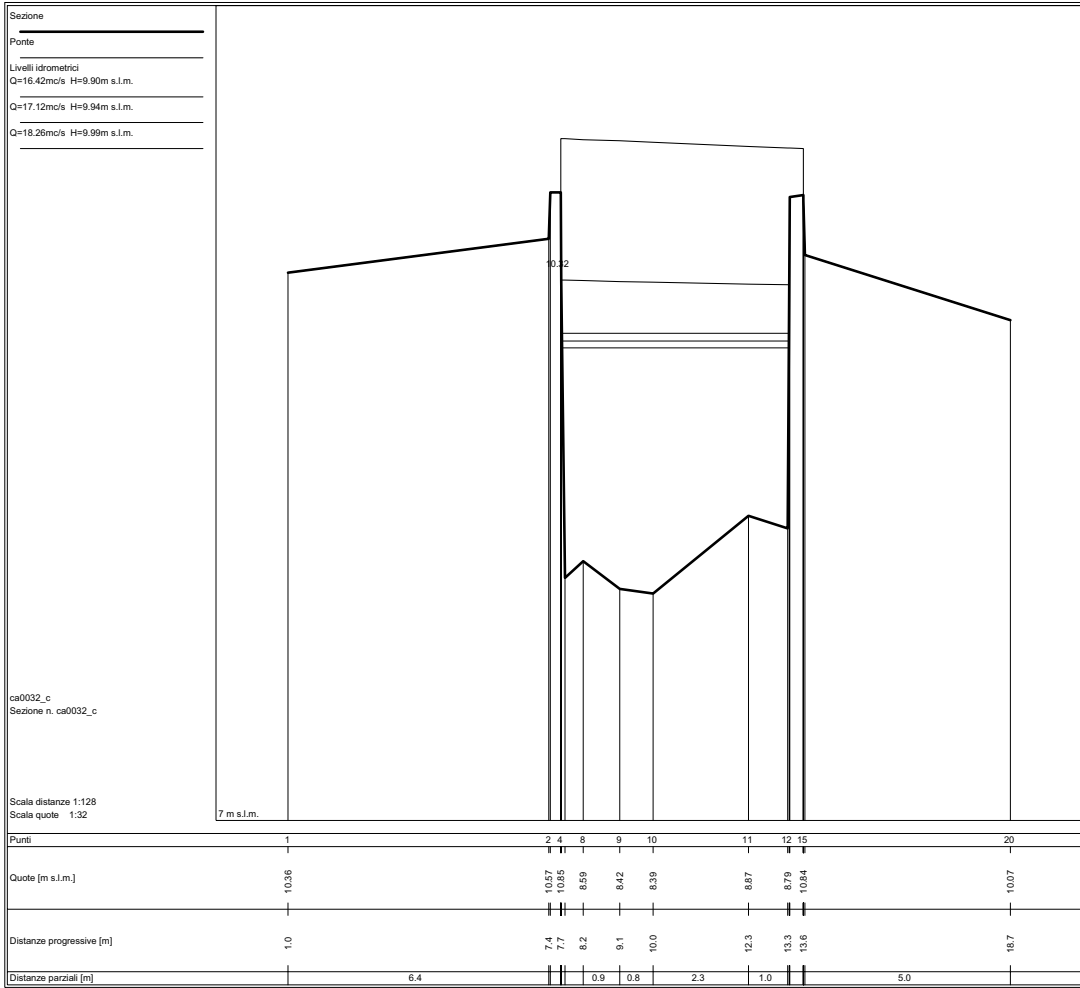




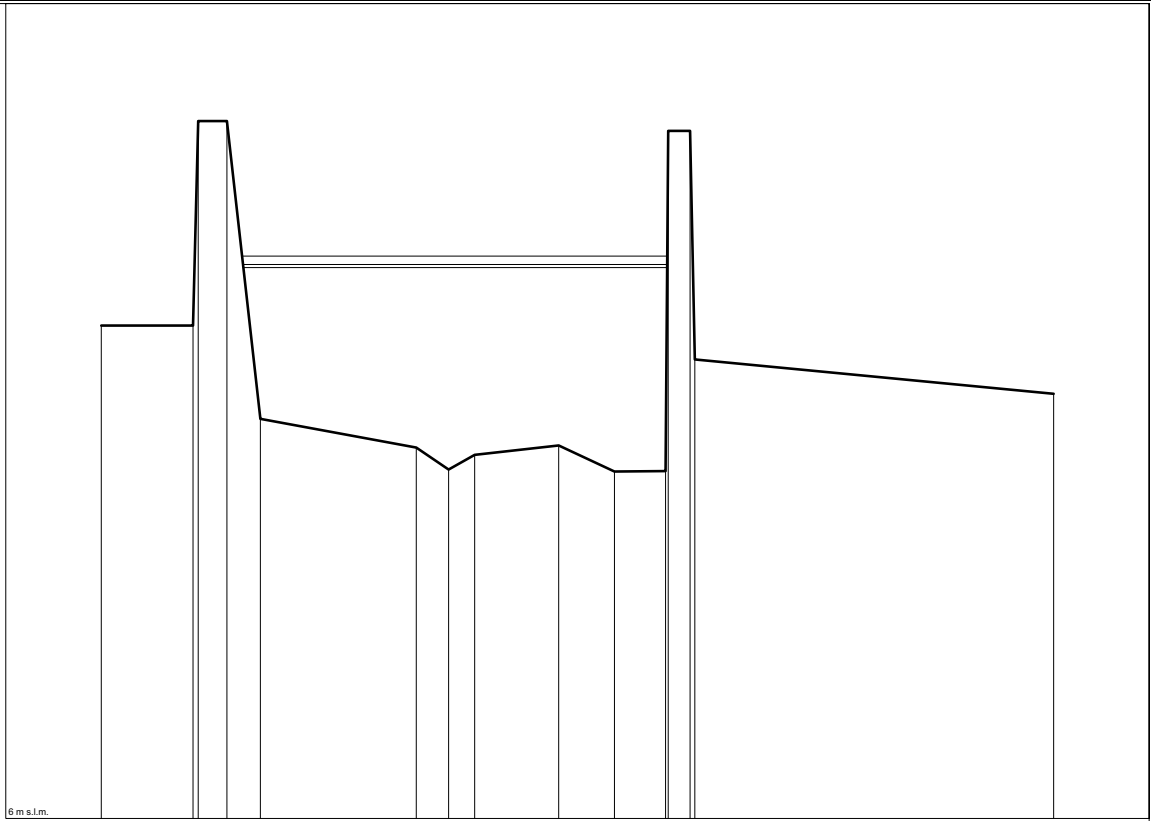








Sezione  
 Livelli idrometrici  
 Q=16.43mc/s H=9.38m s.l.m.  
 Q=17.13mc/s H=9.40m s.l.m.  
 Q=18.26mc/s H=9.45m s.l.m.

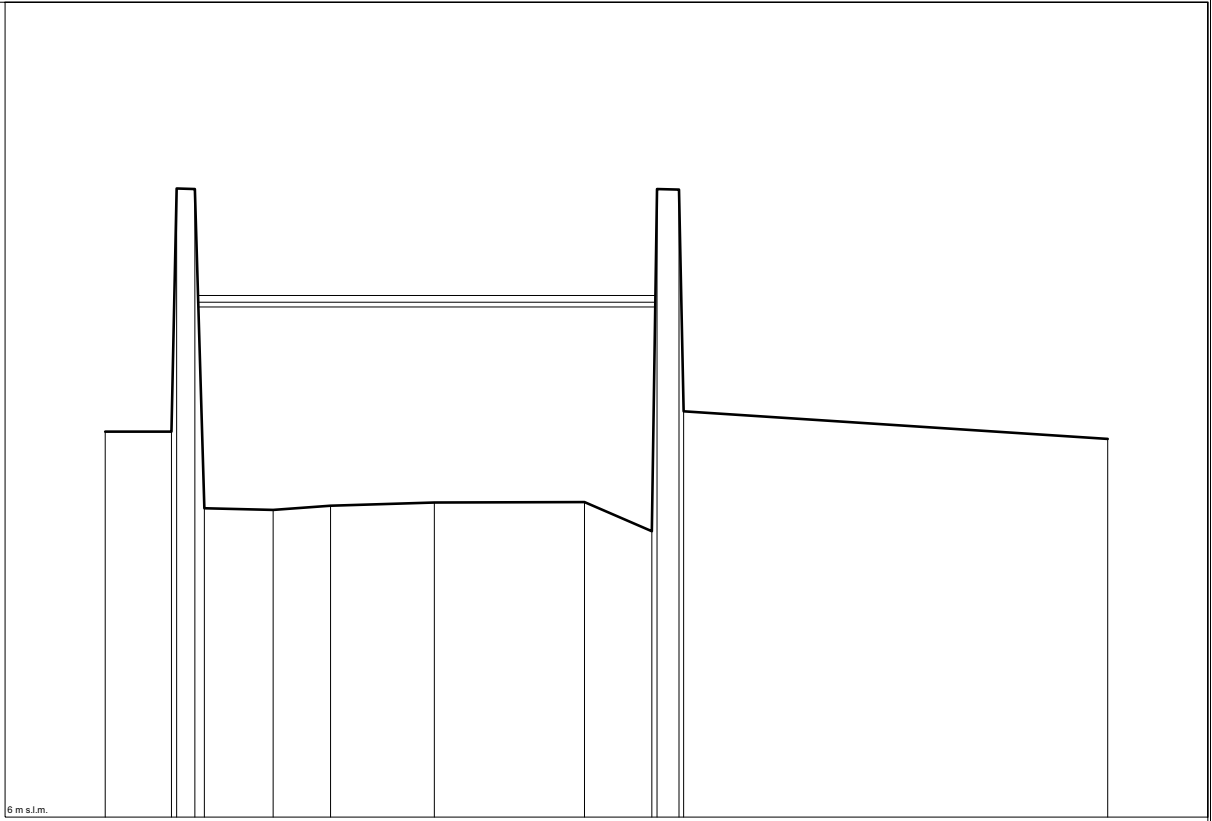


ca0033  
 Sezione n. ca0033

Scala distanze 1:64  
 Scala quote 1:32

Punti	1	2	4	5	6	7	8	9	10	11	13	15
Quote (m s.l.m.)	9.03	9.03	10.28	8.45	8.28	8.14	8.23	8.29	8.13	8.13	10.22	8.61
Distanze progressive [m]	1.0	2.1	2.5	3.0	4.9	5.3	5.6	6.6	7.3	7.9	8.2	12.7
Distanze parziali [m]		1.1	0.4	0.4	1.9	0.4	0.3	1.0	0.7	0.6	0.3	4.4

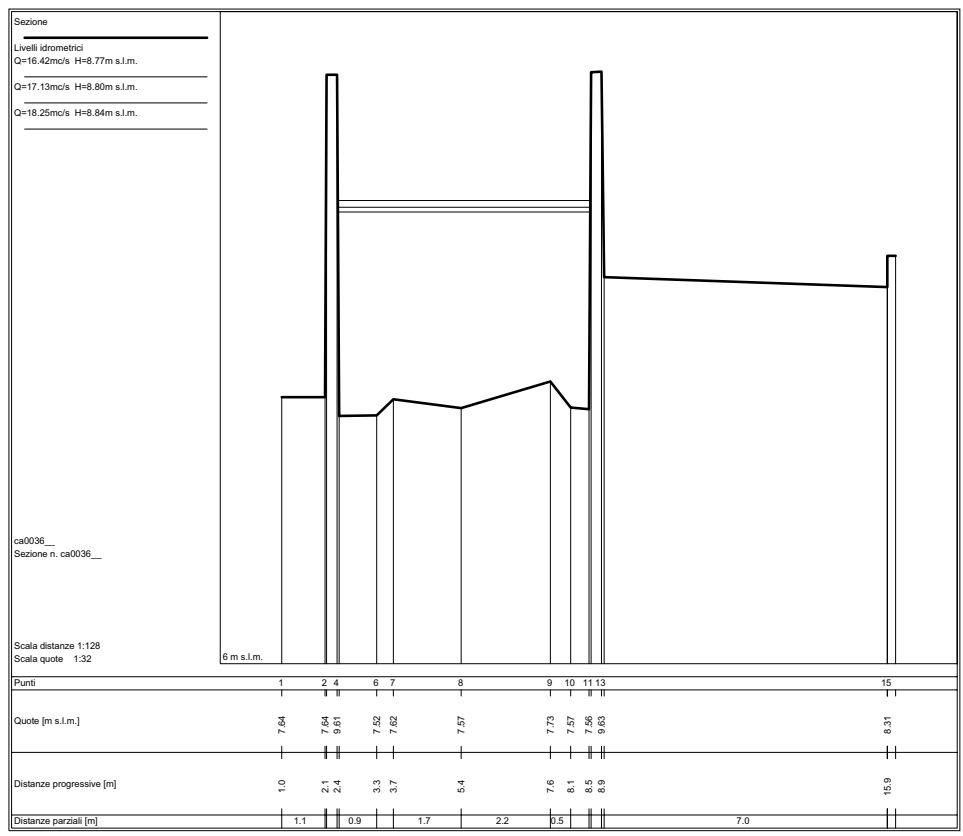
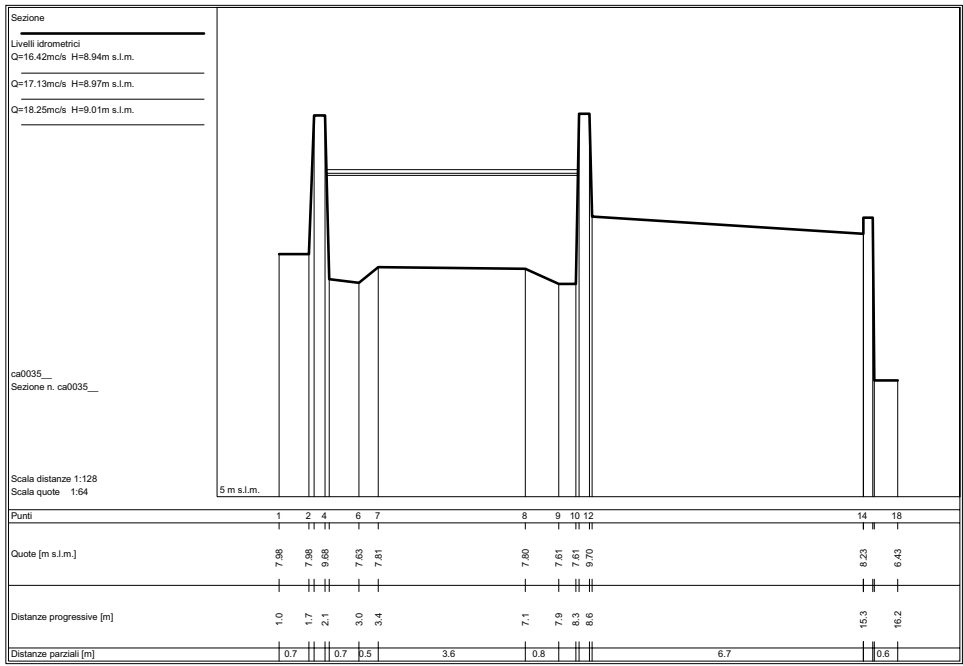
Sezione  
 Livelli idrometrici  
 Q=16.42mc/s H=9.13m s.l.m.  
 Q=17.13mc/s H=9.16m s.l.m.  
 Q=18.26mc/s H=9.20m s.l.m.



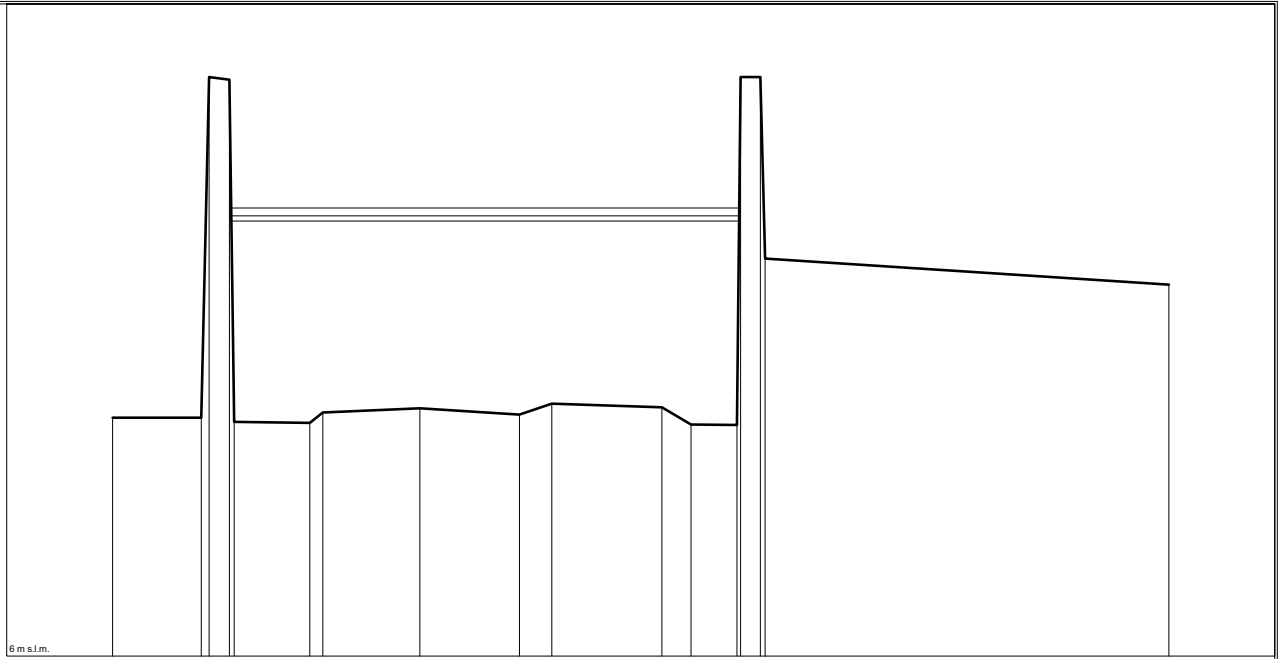
ca0034  
 Sezione n. ca0034

Scala distanze 1:64  
 Scala quote 1:32

Punti	1	2	4	6	7	8	9	10	12	14
Quote (m s.l.m.)	8.36	8.36	9.85	7.88	7.91	7.85	7.93	7.75	9.85	8.32
Distanze progressive [m]	1.0	1.8	2.1	3.1	3.8	5.0	6.9	7.7	8.0	
Distanze parziali [m]		0.8		0.8	0.7	1.3	1.8	0.8	0.3	5.2



Sezione  
 Livelli idrometrici  
 Q=16.42mc/s H=8.67m s.l.m.  
 Q=17.13mc/s H=8.70m s.l.m.  
 Q=18.24mc/s H=8.75m s.l.m.

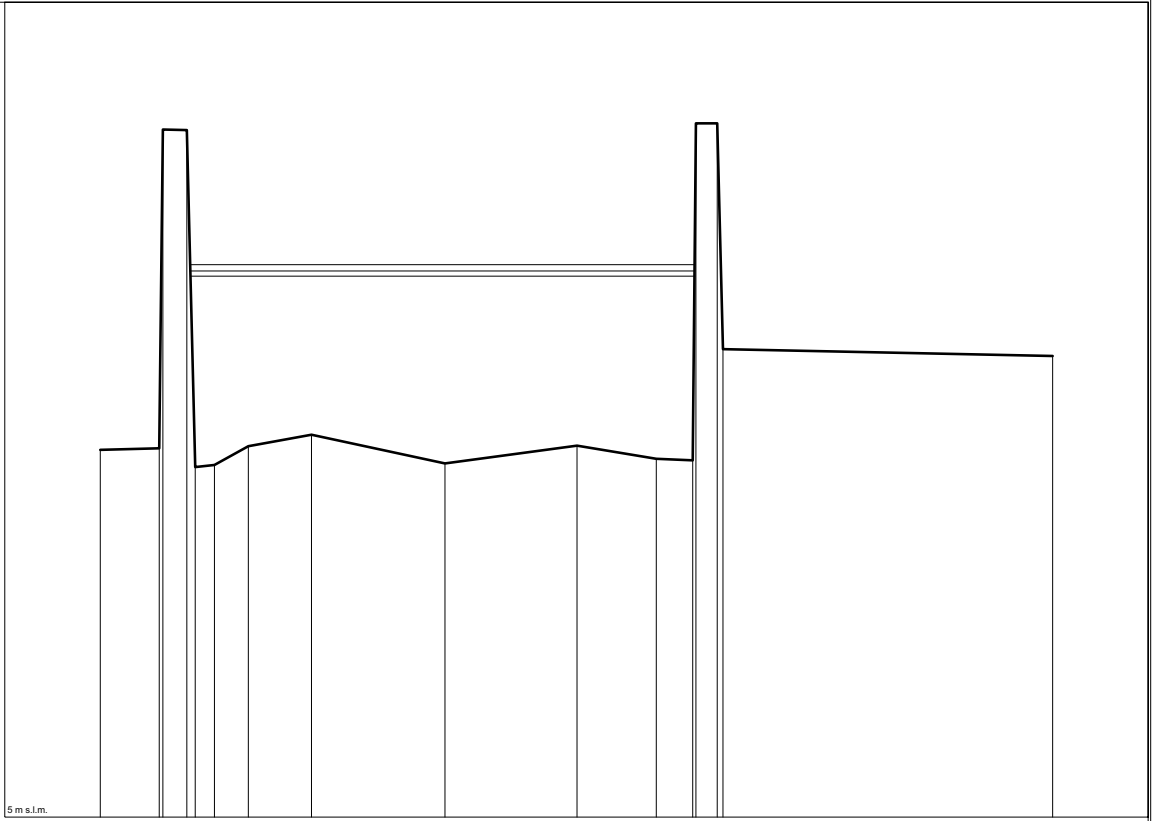


ca0037\_  
 Sezione n. ca0037\_

Scala distanza 1:64  
 Scala quote 1:32

Punti	1	2	4	6	7	8	9	10	11	12	13	15	17
Quote (m s.l.m.)	7.46	7.46	9.54	7.43	7.49	7.52	7.48	7.55	7.53	7.42	7.42	9.55	8.28
Distanze progressive [m]	1.0	2.1	2.4	3.4	3.6	4.8	6.0	6.4	7.7	8.1	8.7	9.0	14.0
Distanze parziali [m]		1.1	0.2	0.9		1.2	1.2	0.4	1.3	0.4	0.6	0.2	5.0

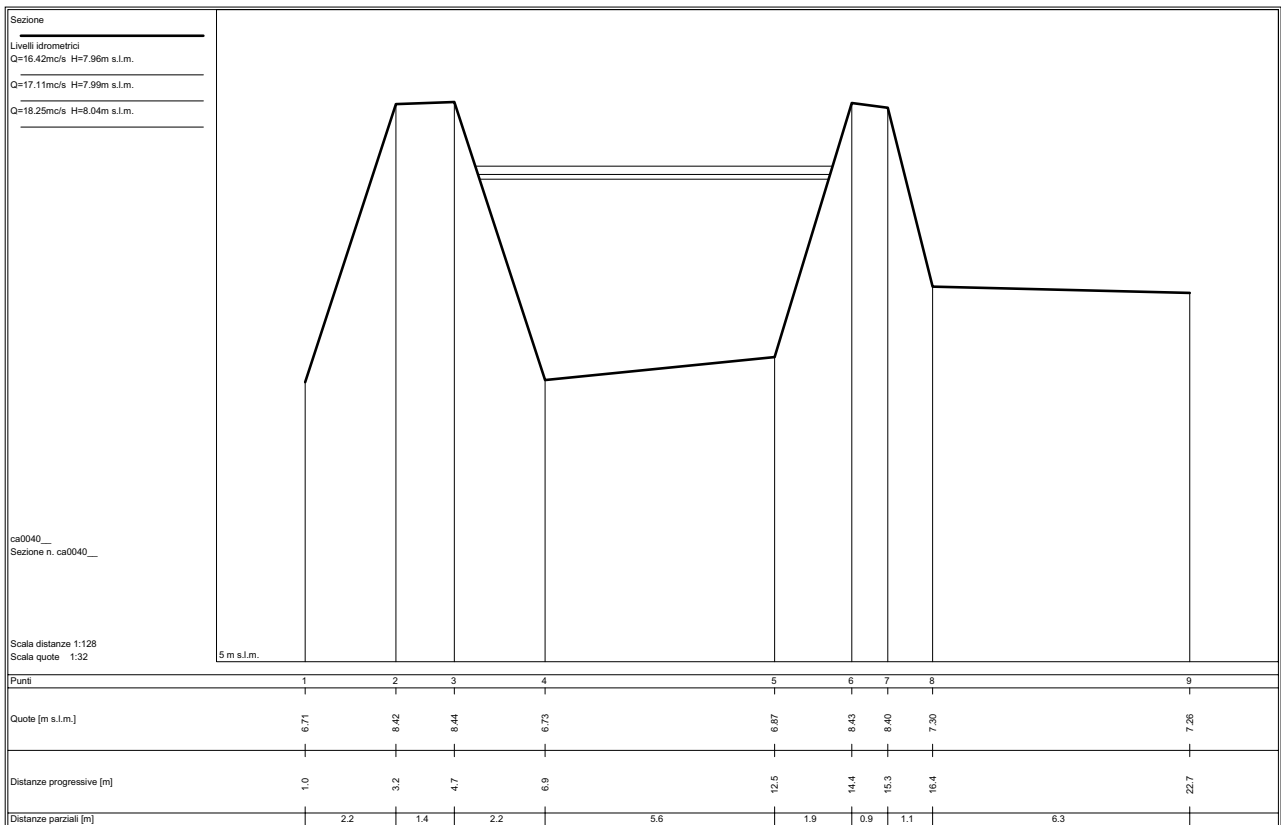
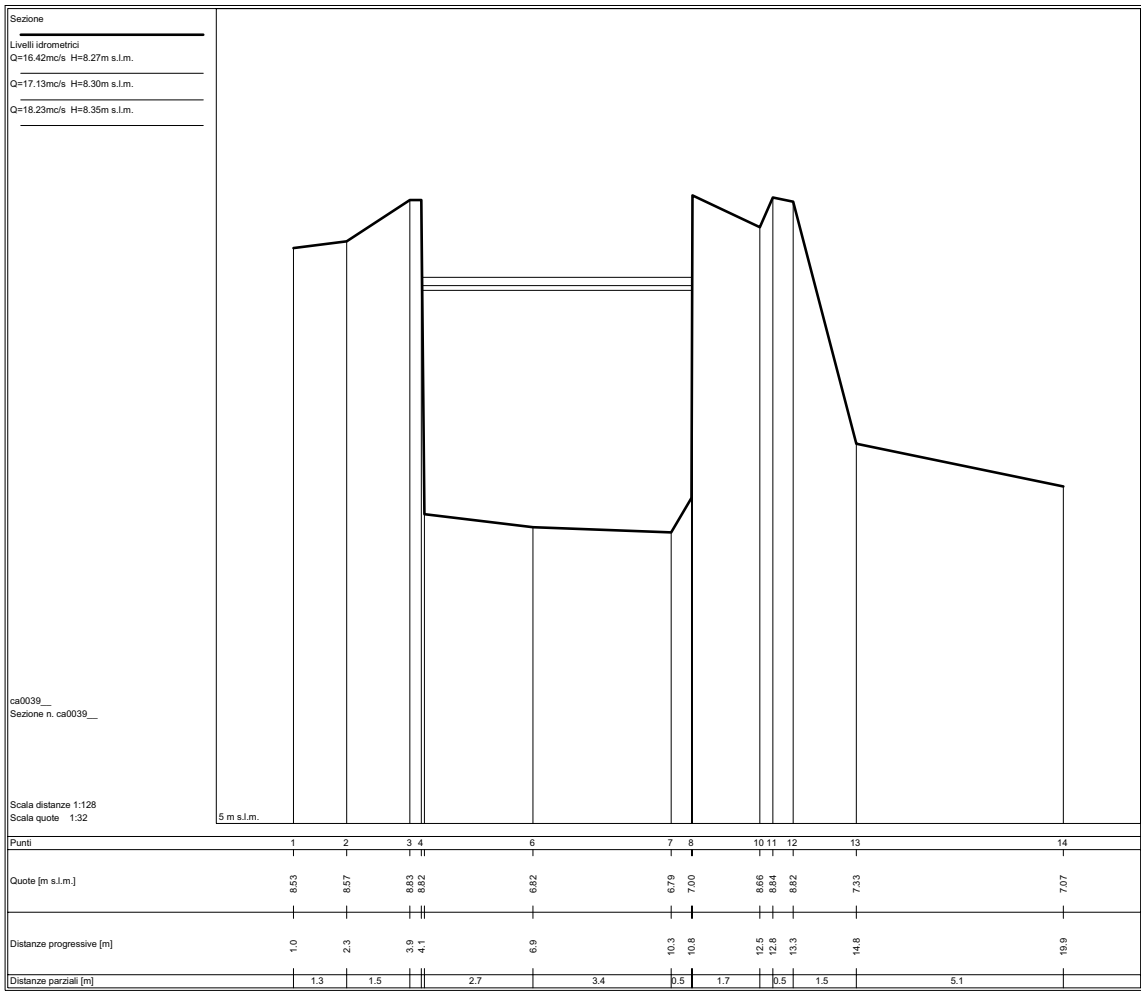
Sezione  
 Livelli idrometrici  
 Q=16.42mc/s H=8.32m s.l.m.  
 Q=17.13mc/s H=8.35m s.l.m.  
 Q=18.23mc/s H=8.39m s.l.m.

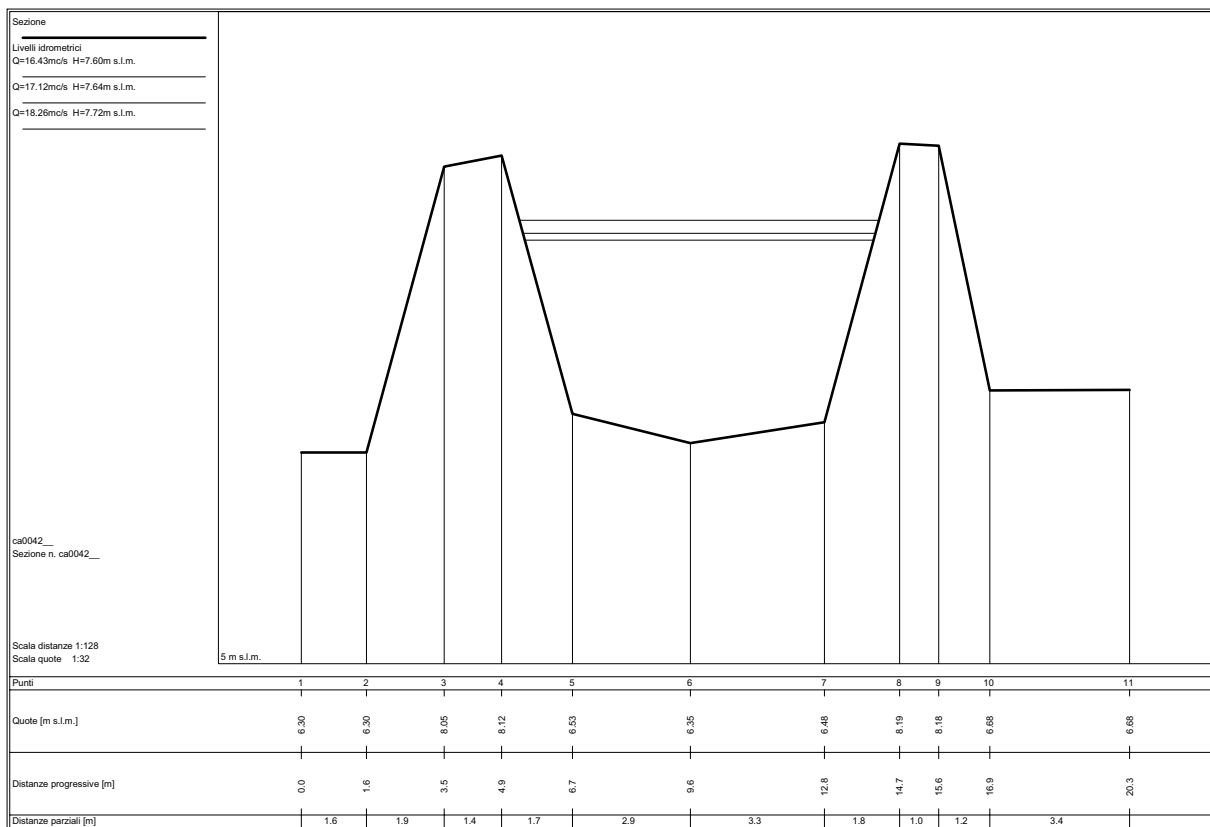
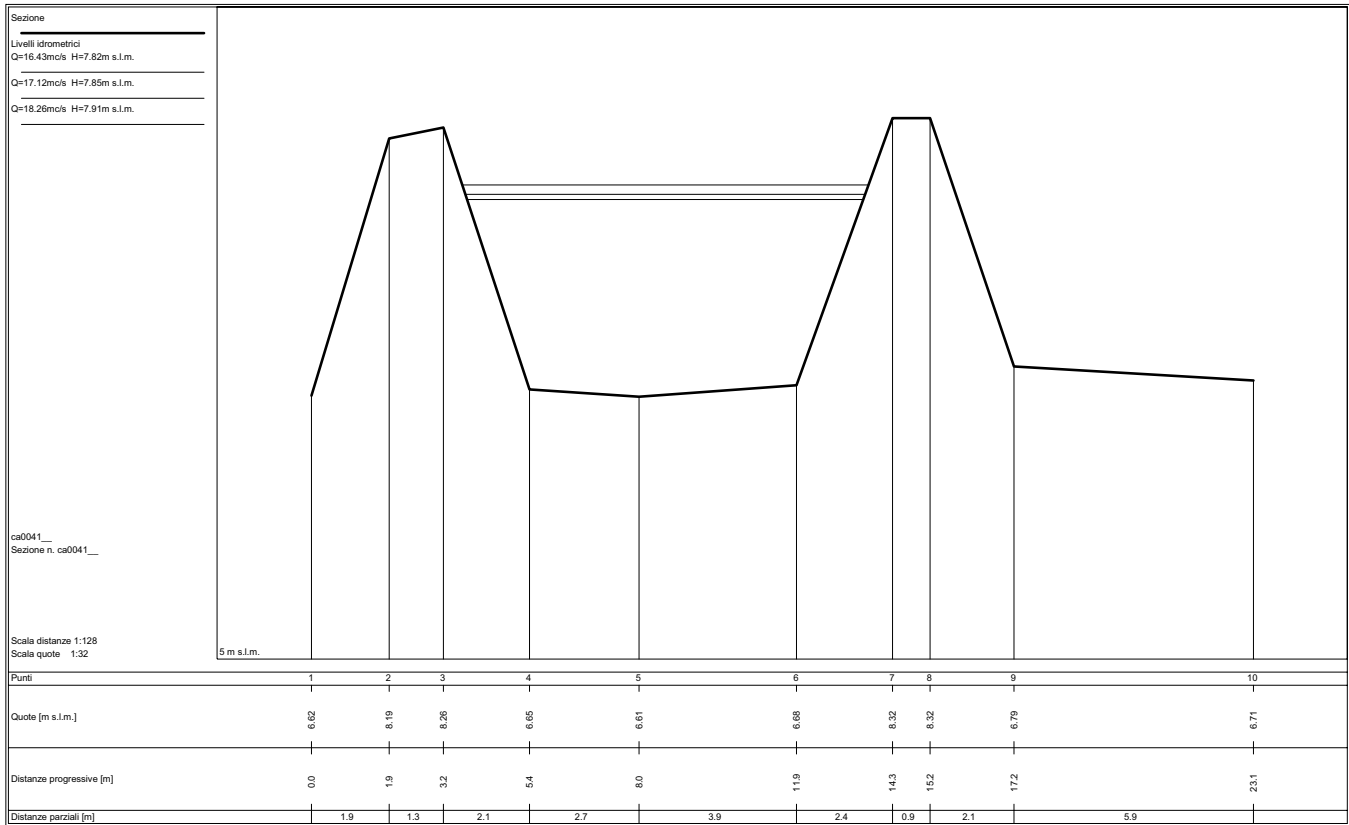


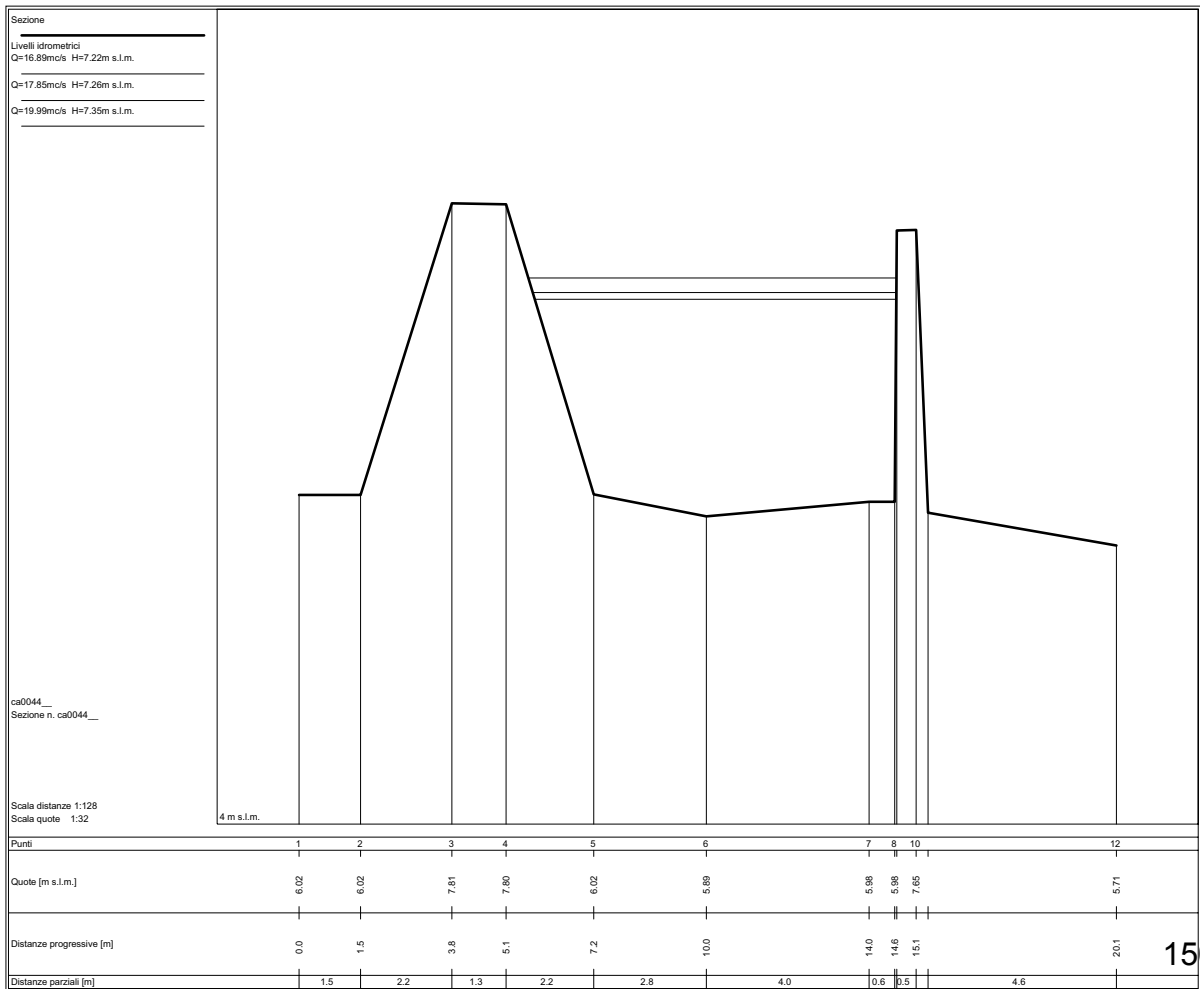
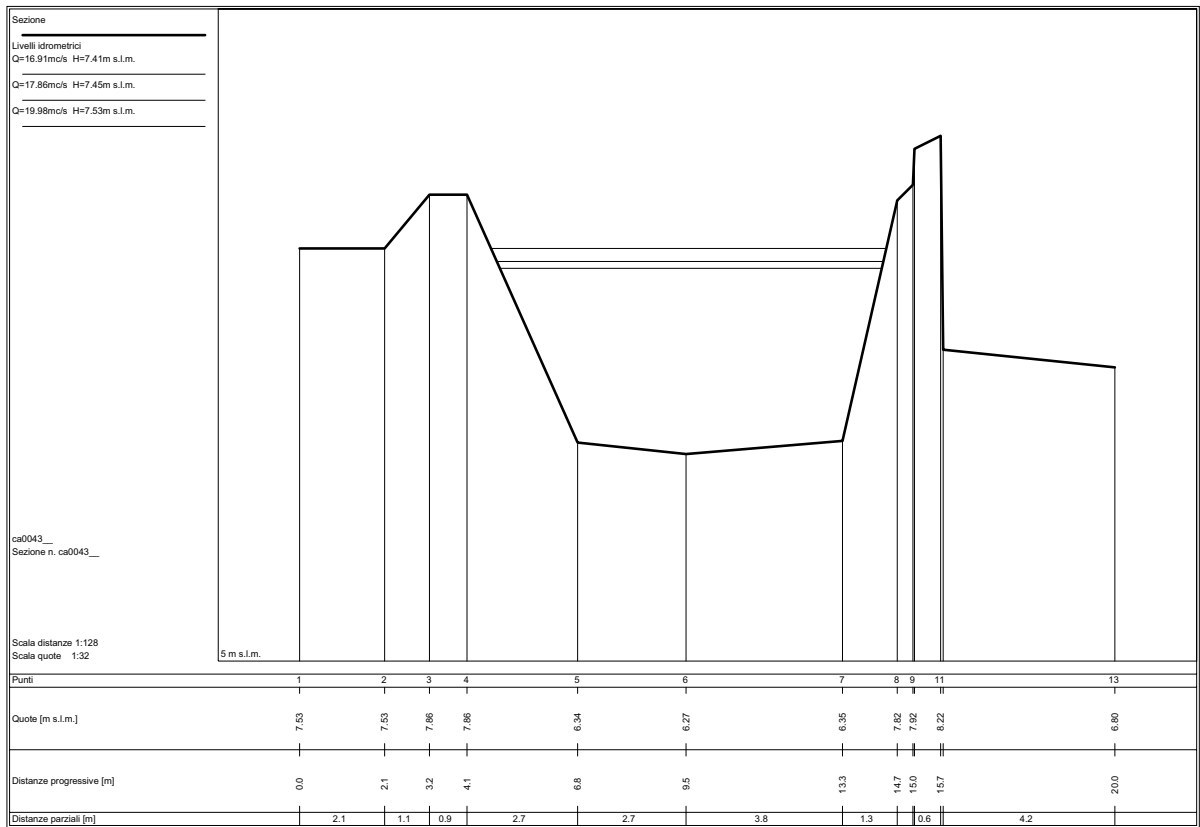
ca0038\_  
 Sezione n. ca0038\_

Scala distanza 1:64  
 Scala quote 1:32

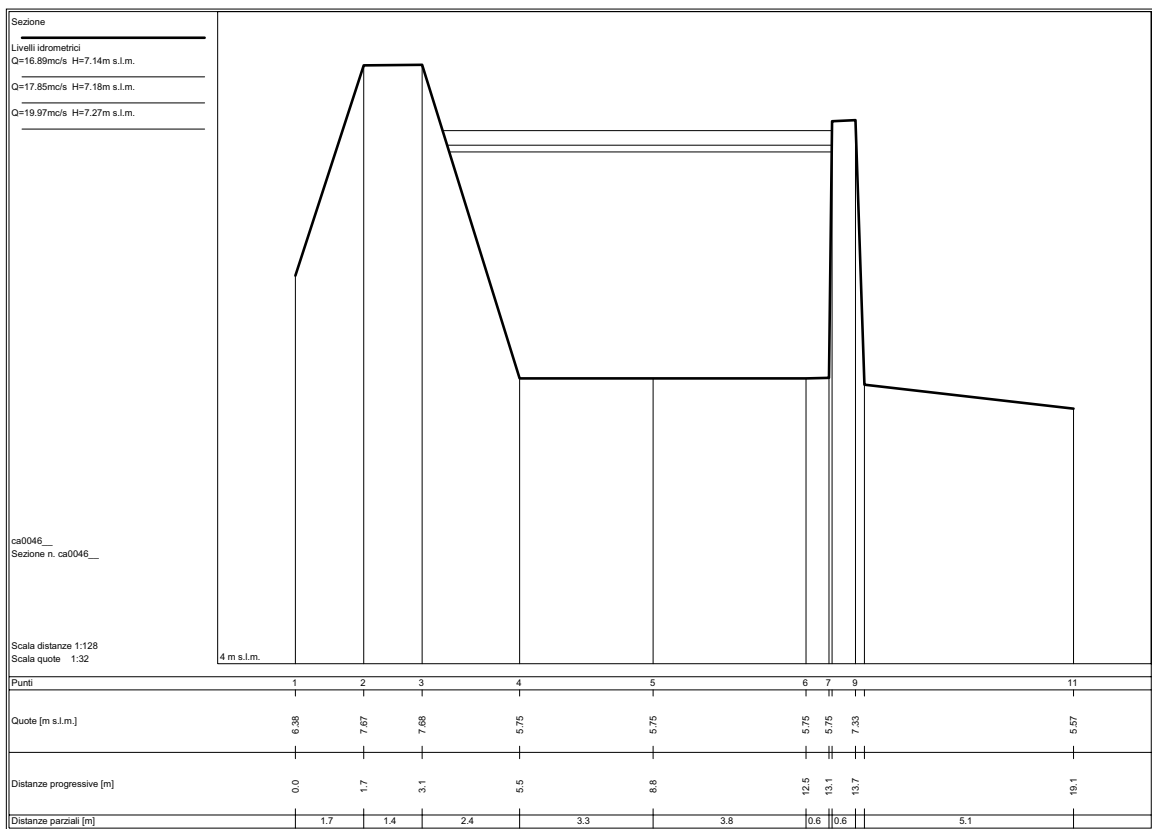
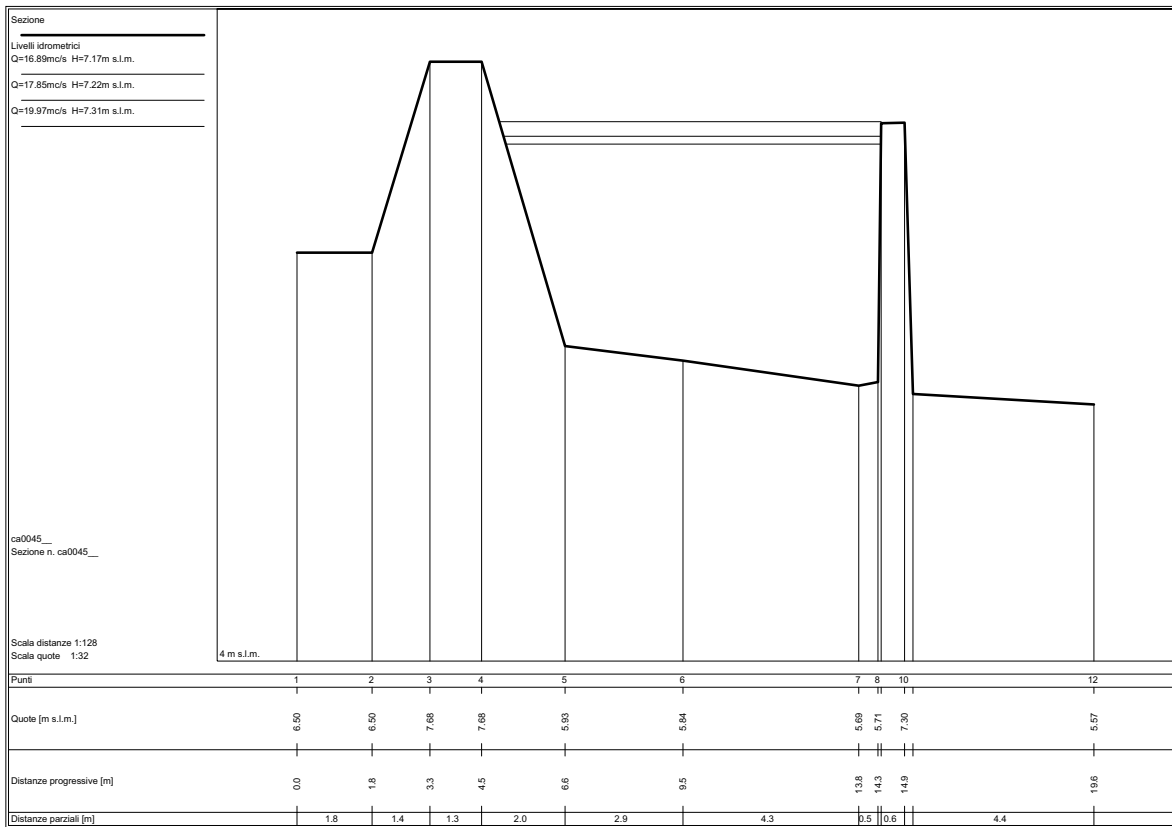
Punti	1	2	4	6	7	8	9	10	11	12	14	16
Quote (m s.l.m.)	7.25	7.26	9.21	7.16	7.27	7.35	7.17	7.28	7.20	7.19	9.26	7.83
Distanze progressive [m]	1.0	1.7	2.1	2.4	2.8	3.6	5.2	6.9	7.8	8.3	8.6	4.0
Distanze parziali [m]		0.7	0.3	0.2	0.4	0.8	1.6	1.6	1.0	0.4	0.3	4.0

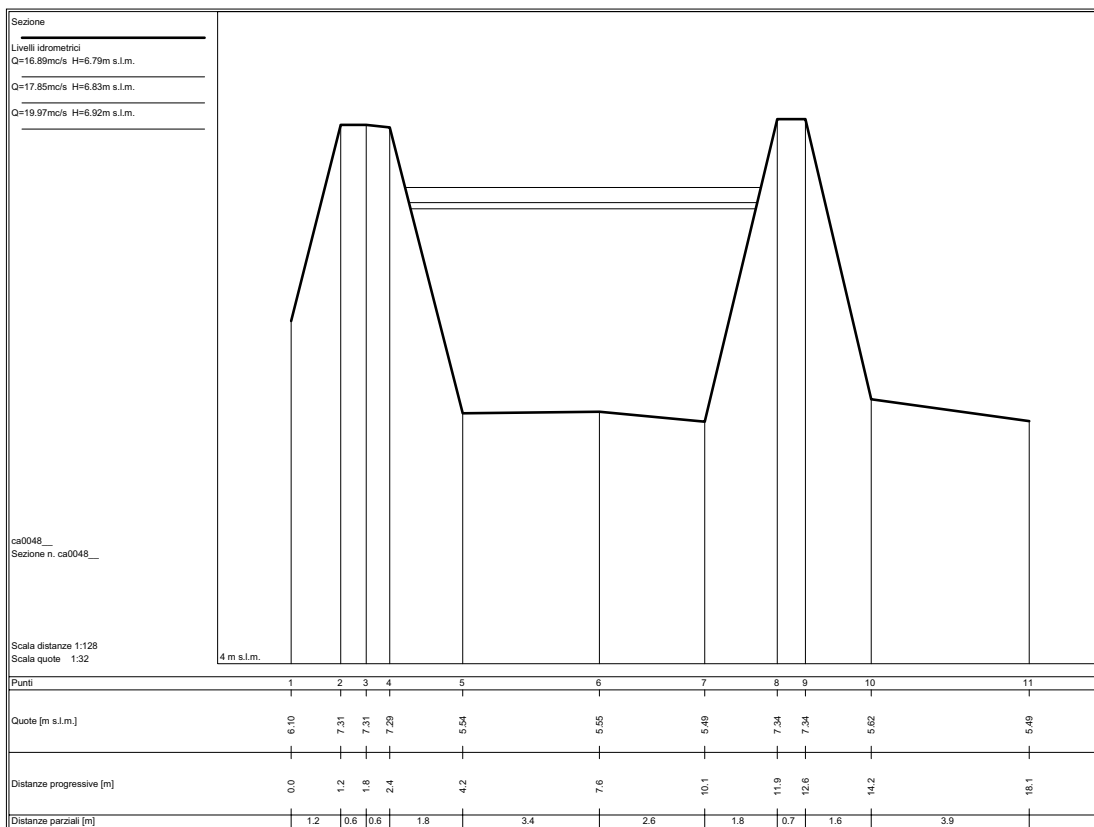
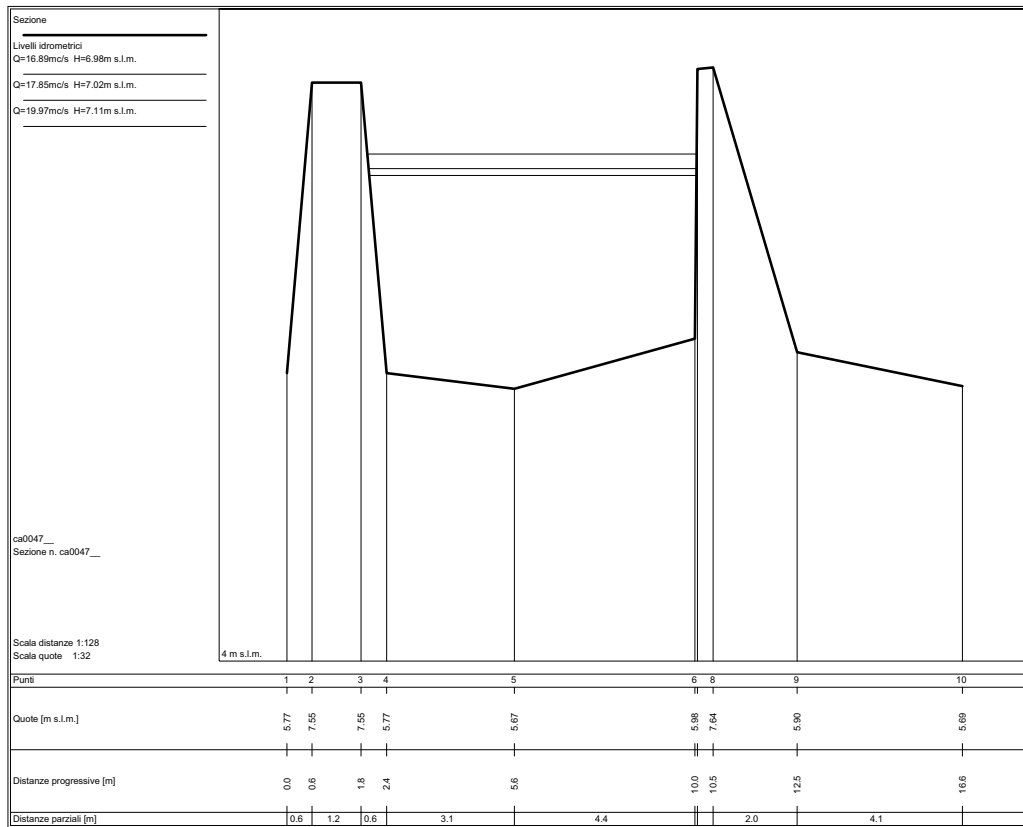


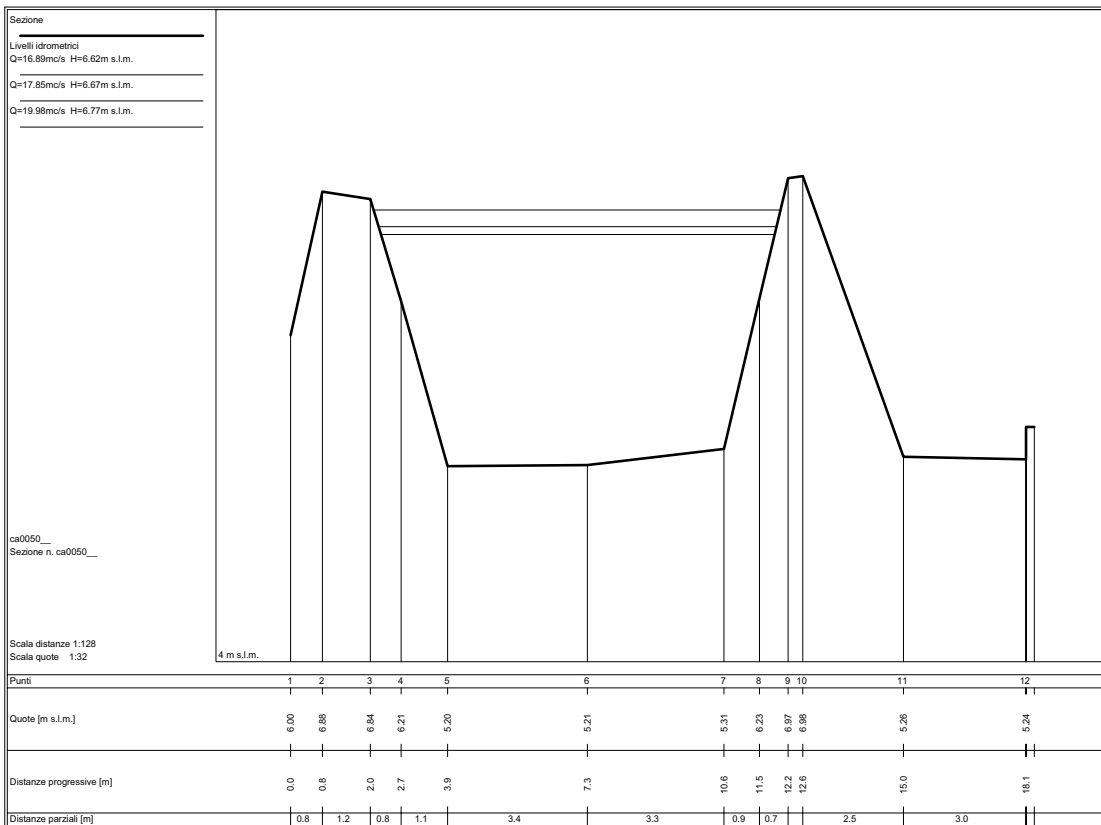
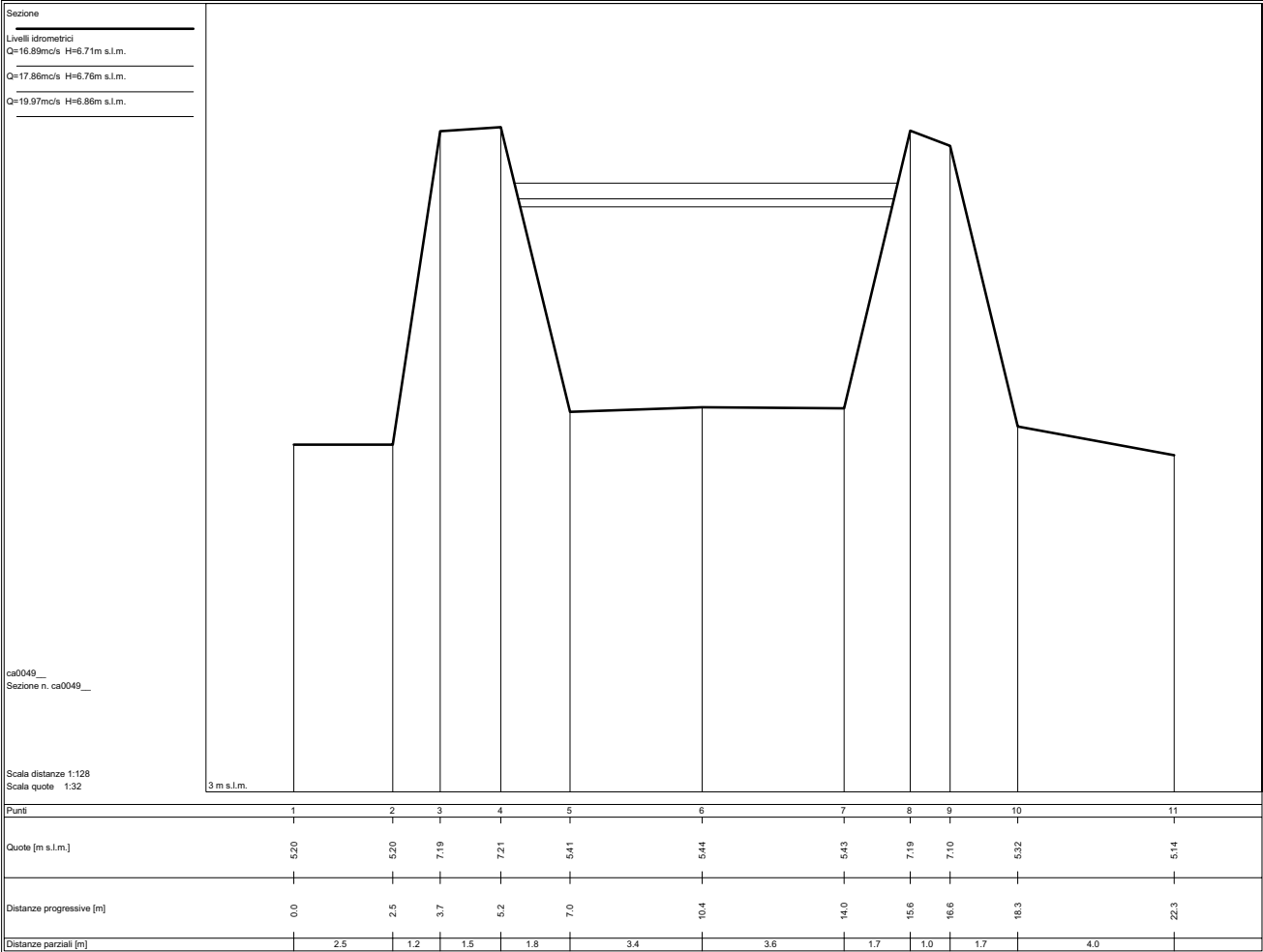


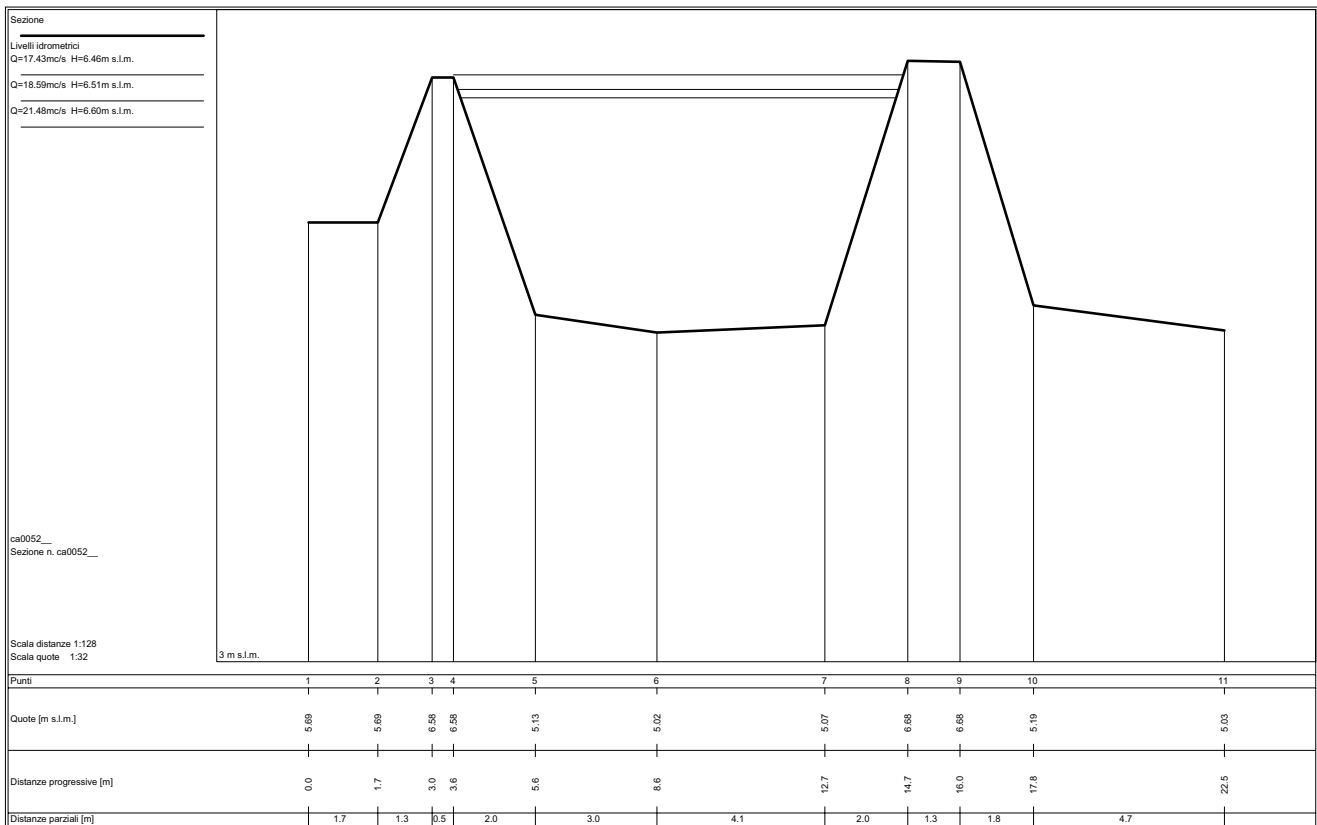
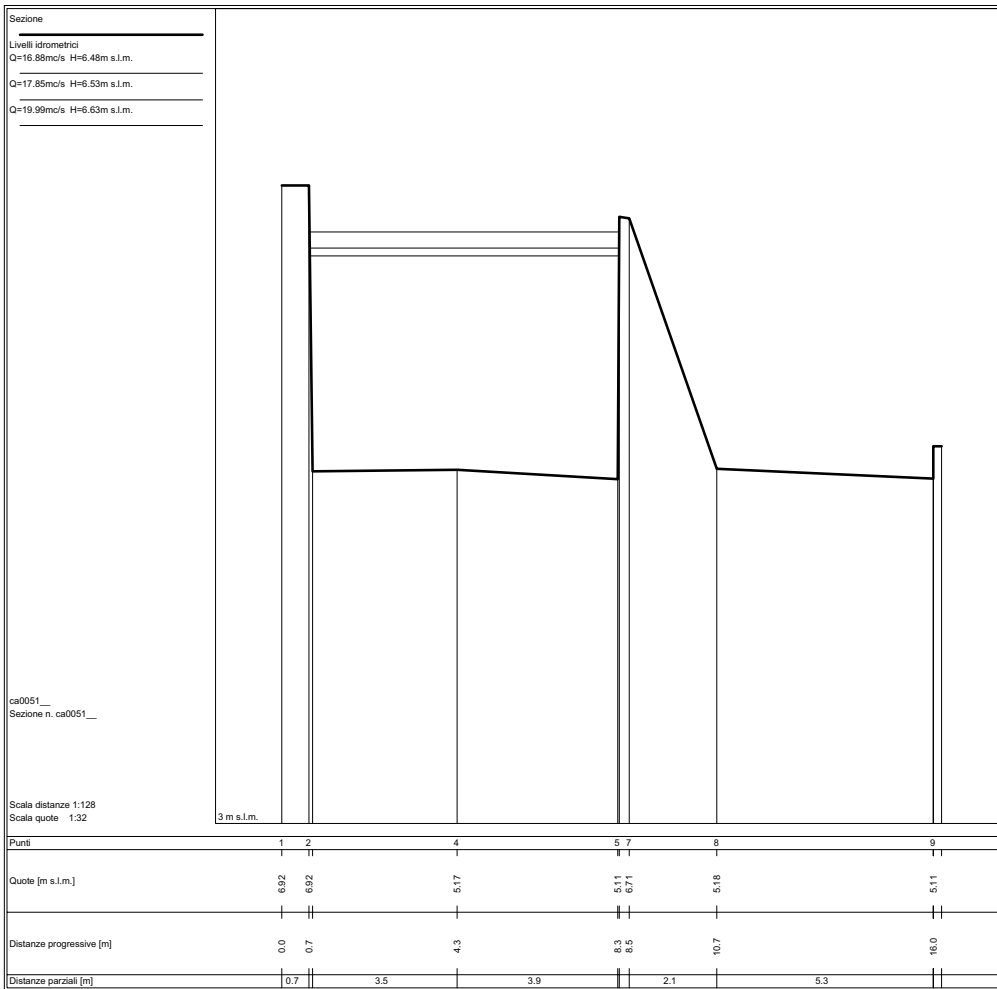


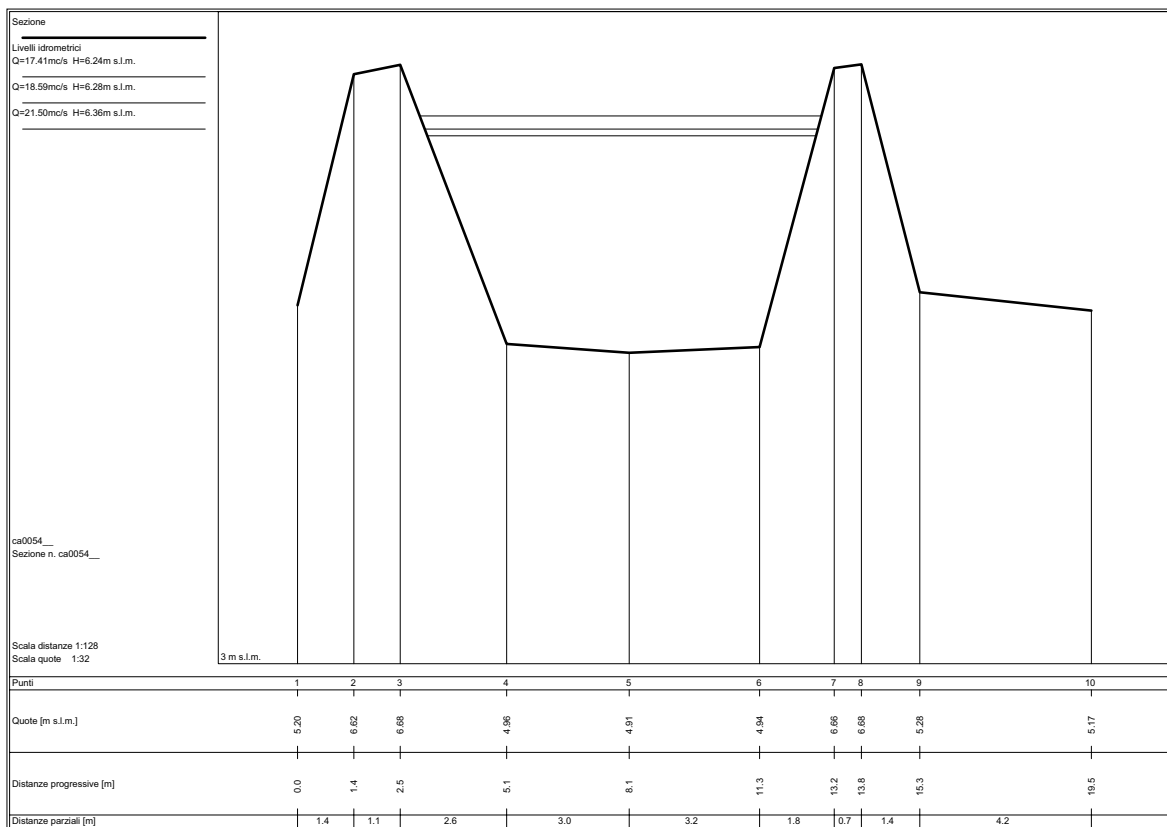
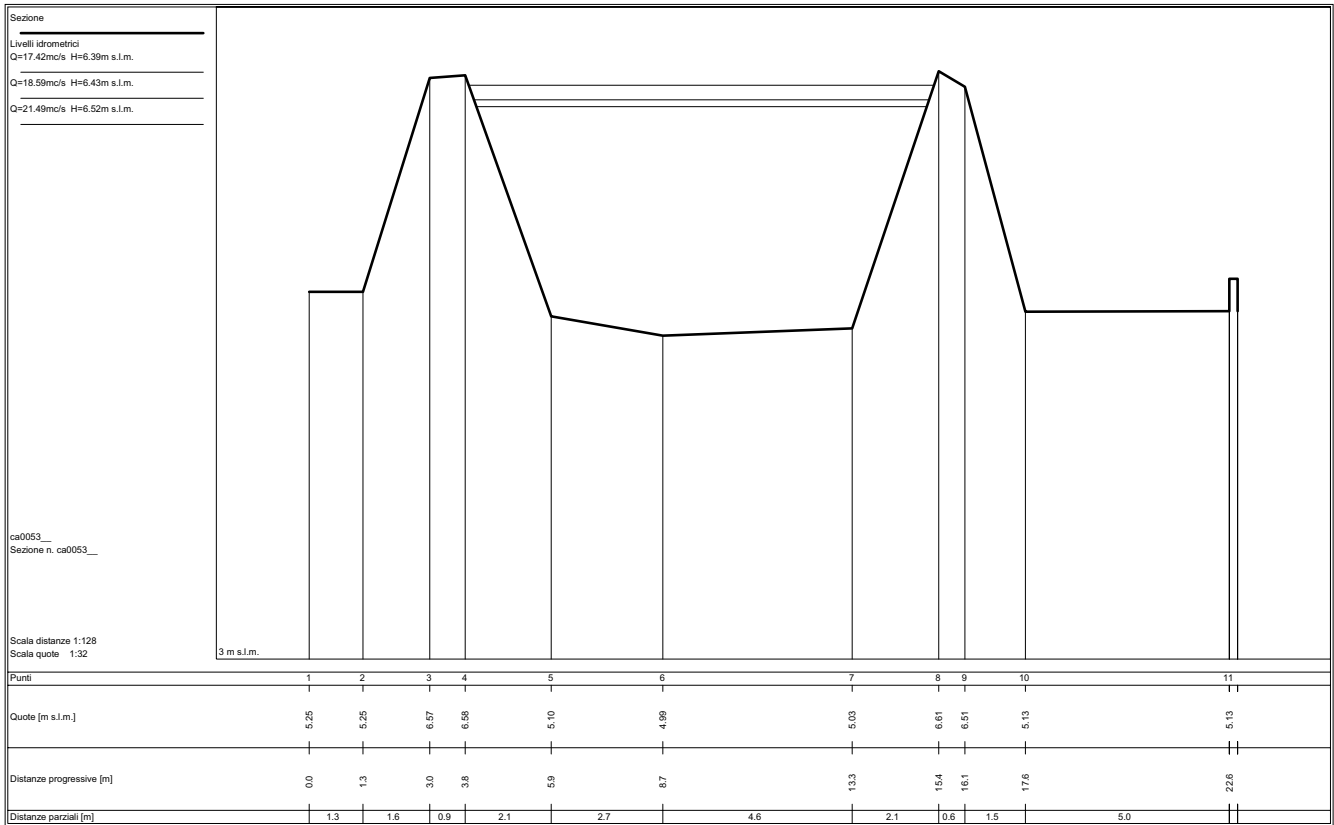


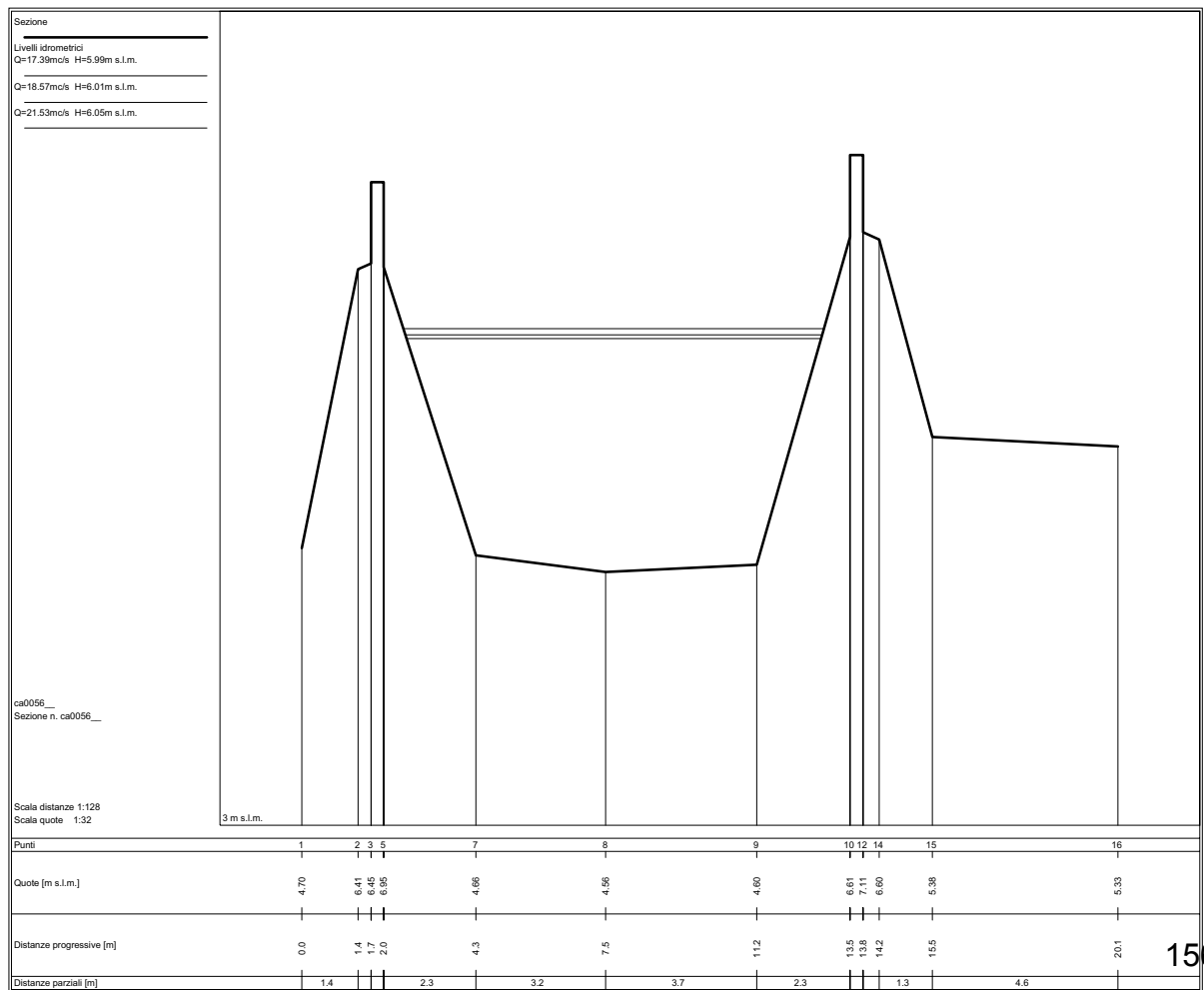
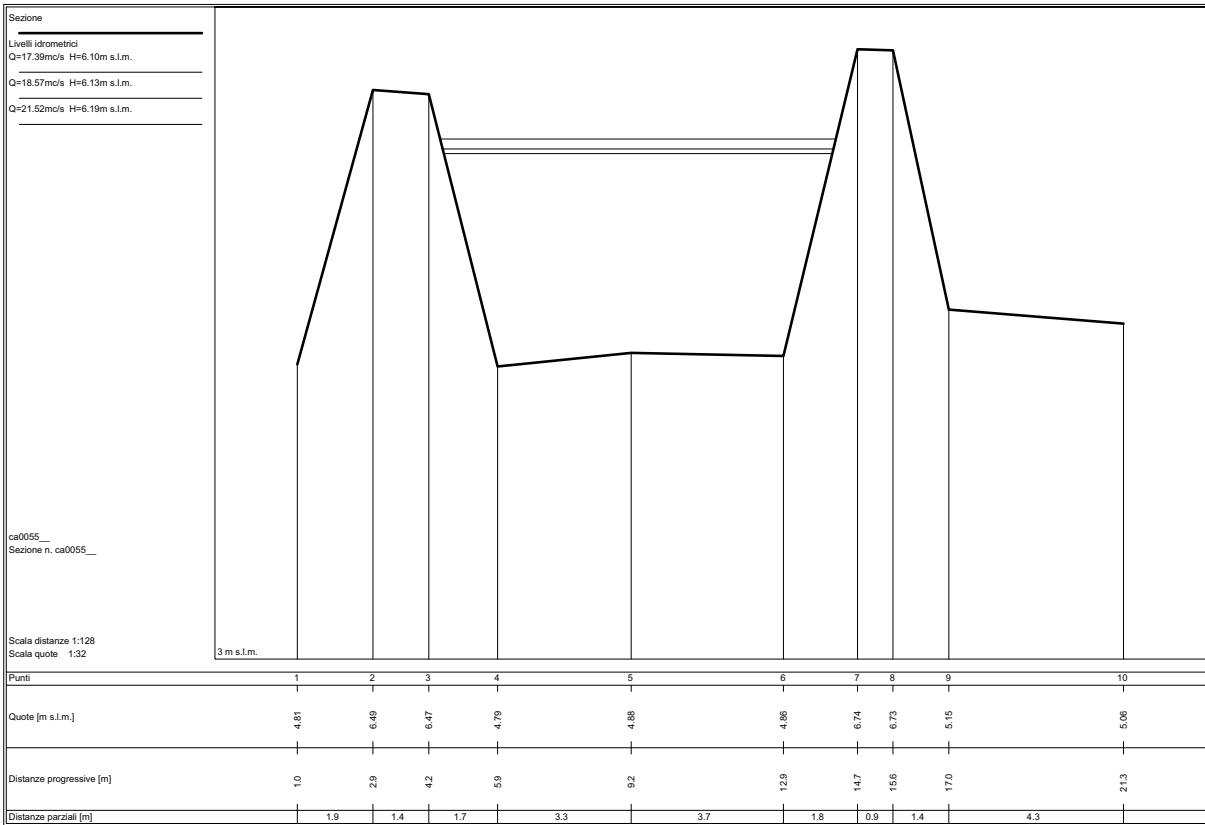


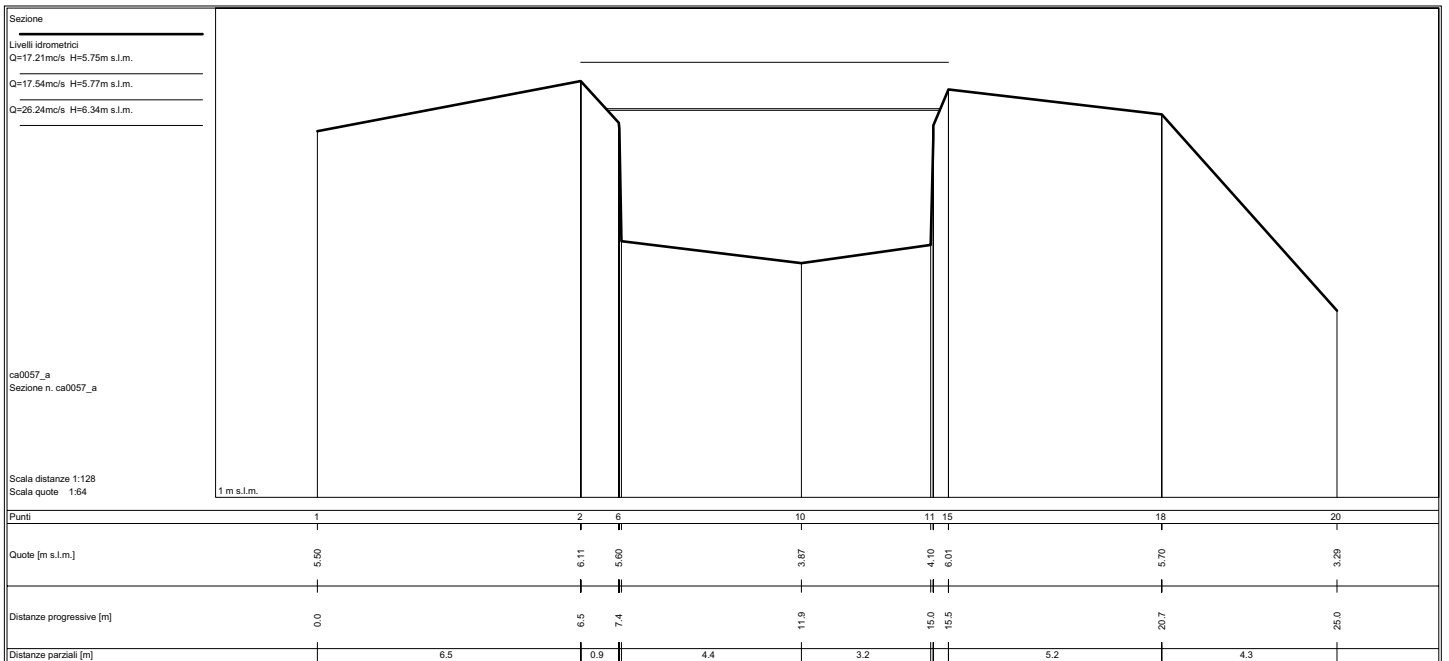
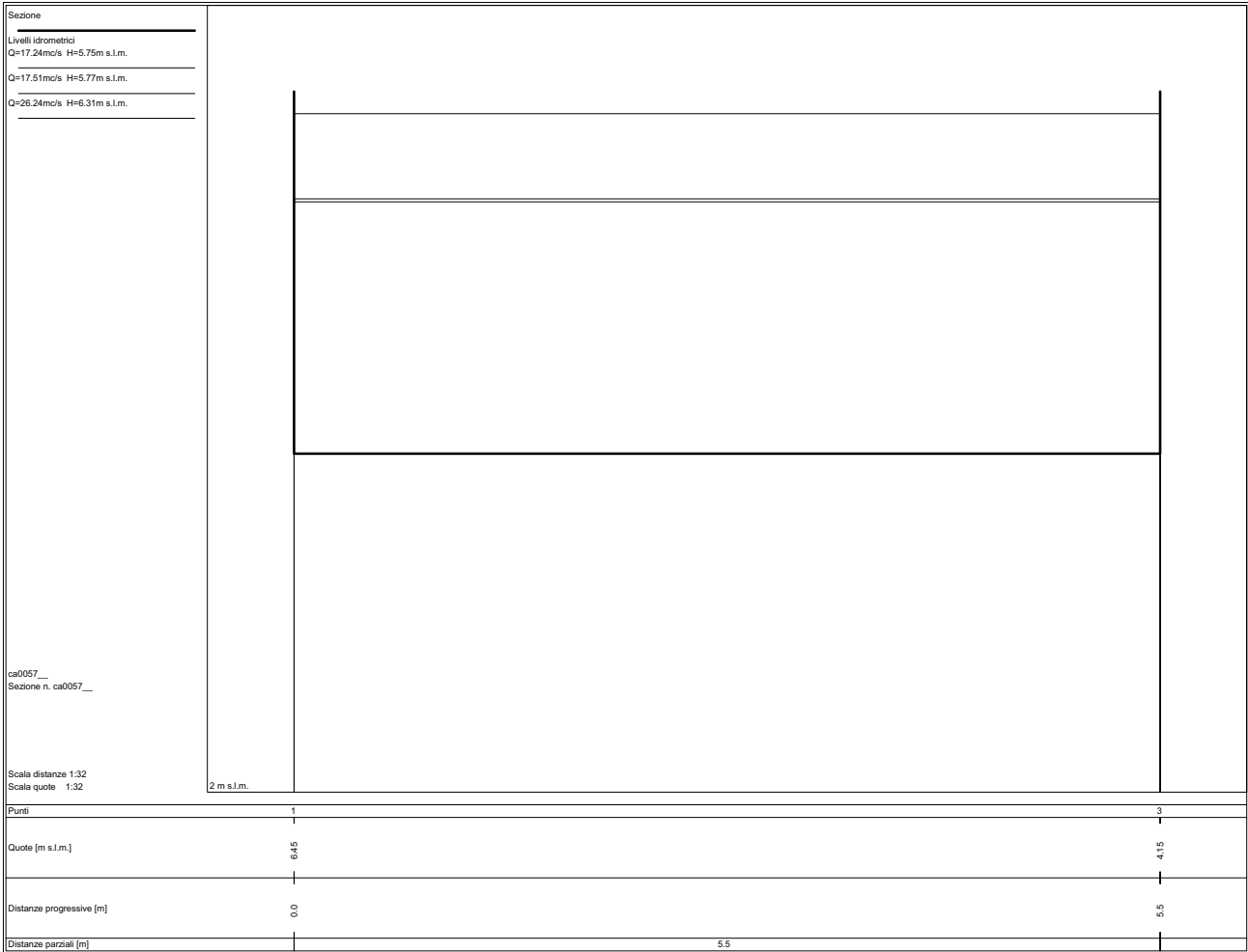


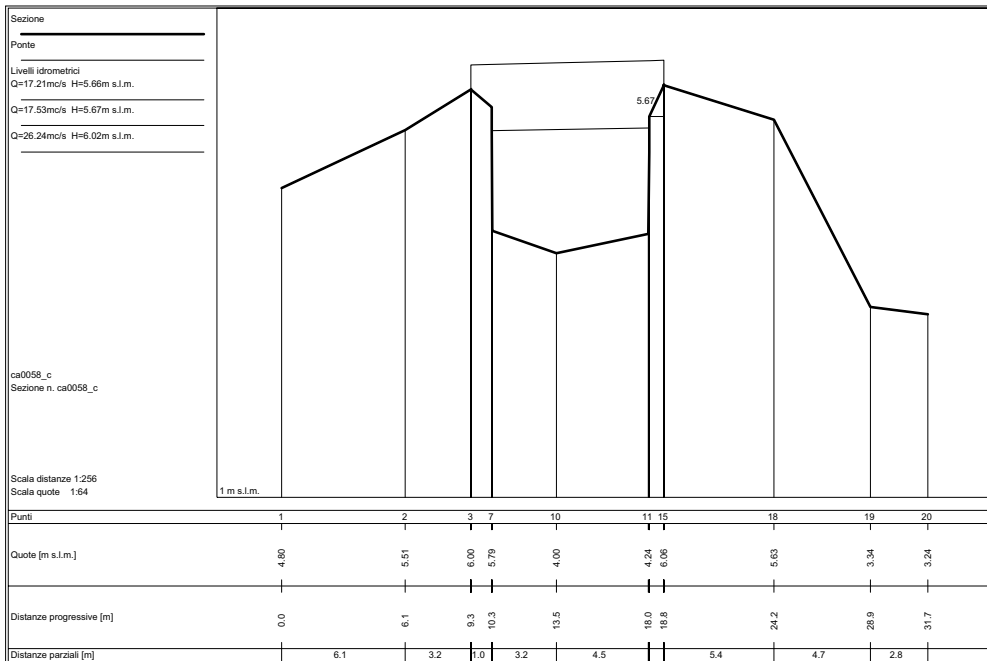
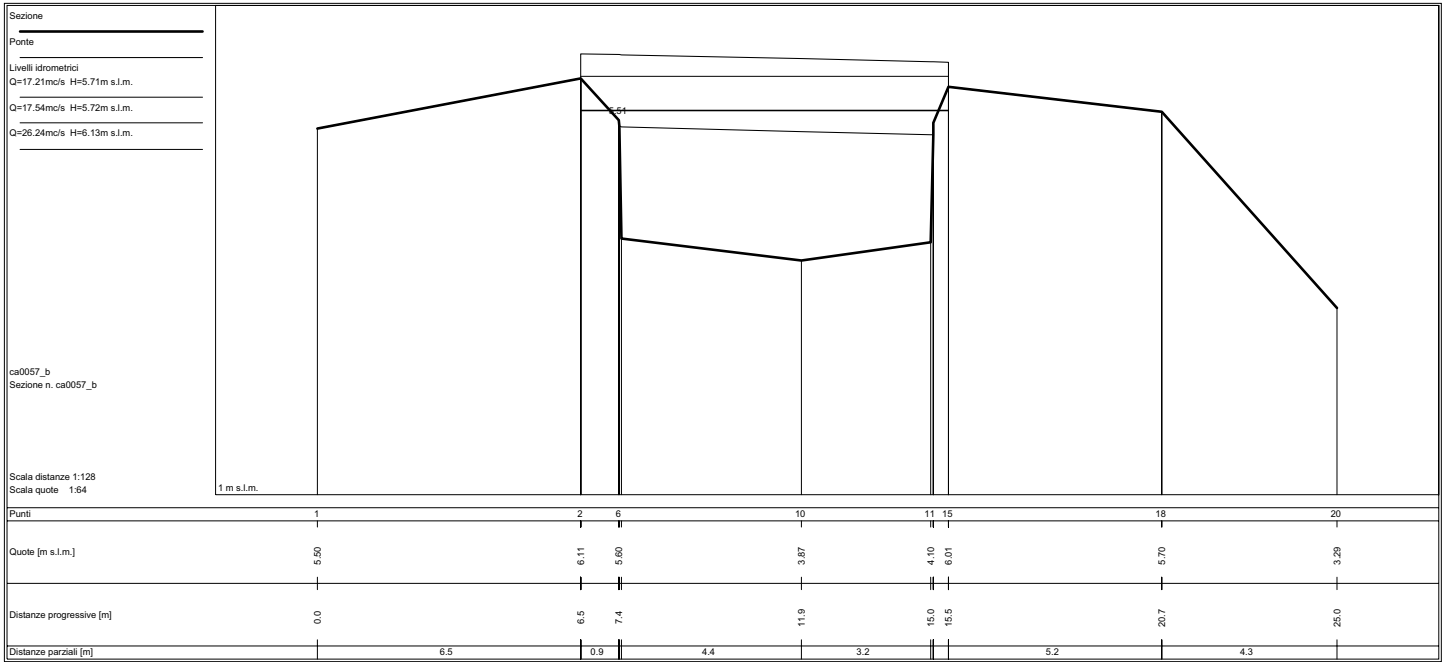




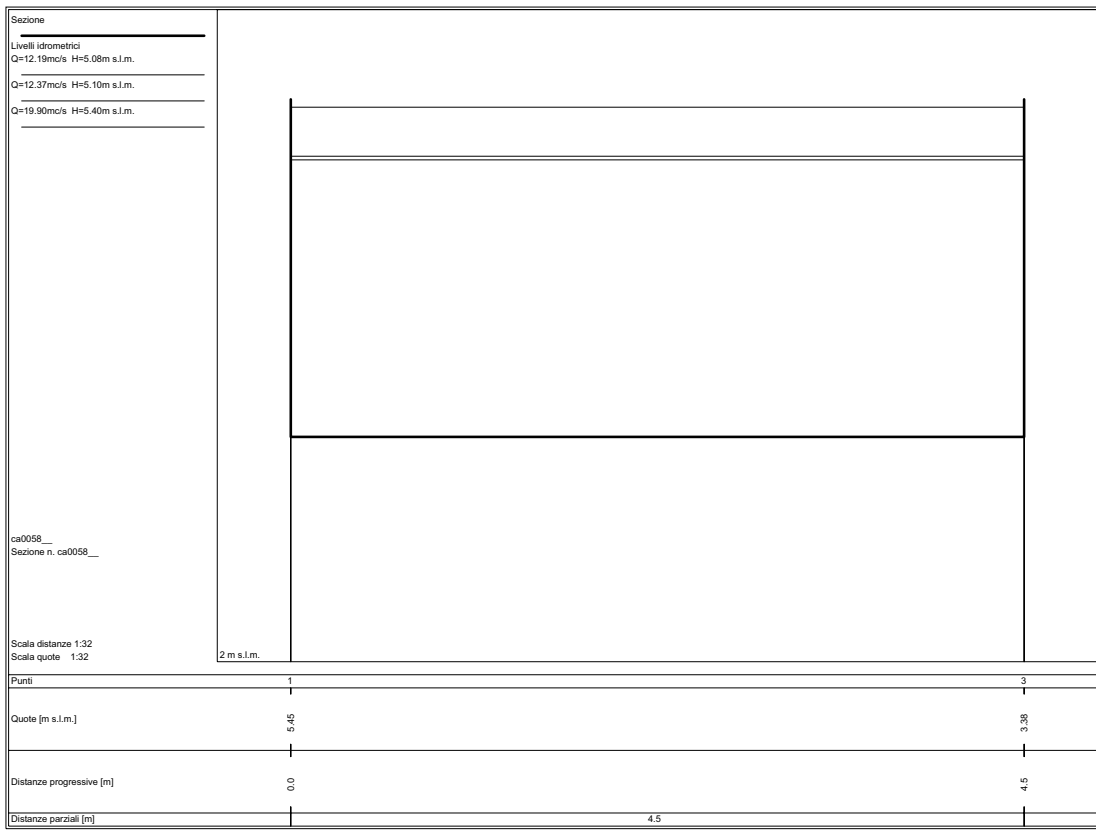
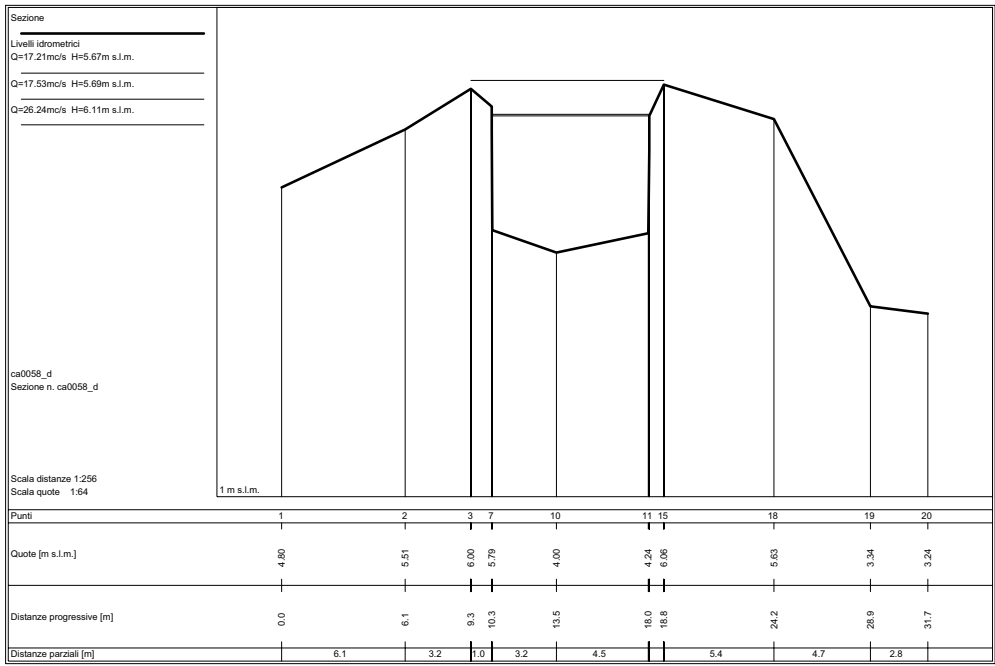


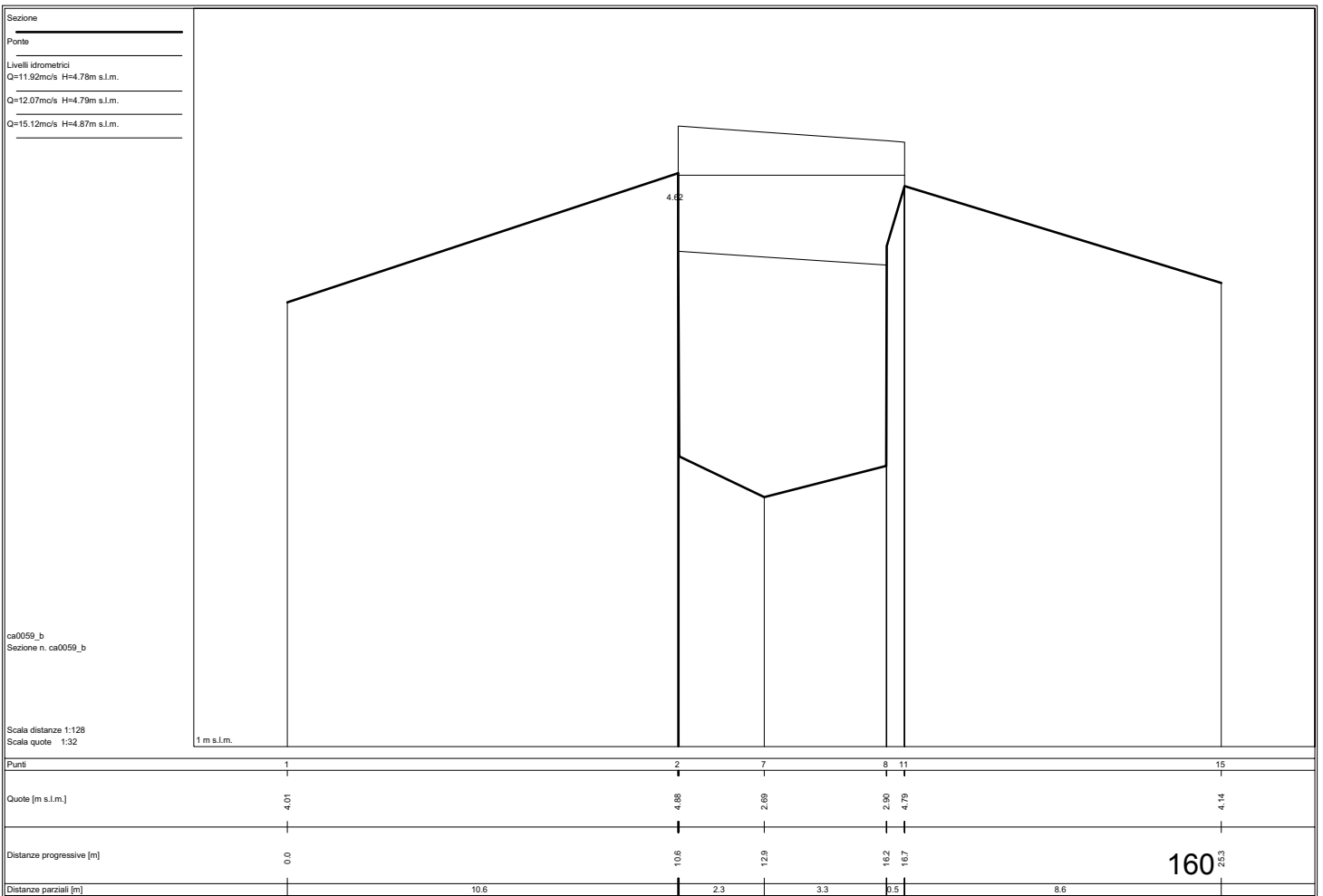
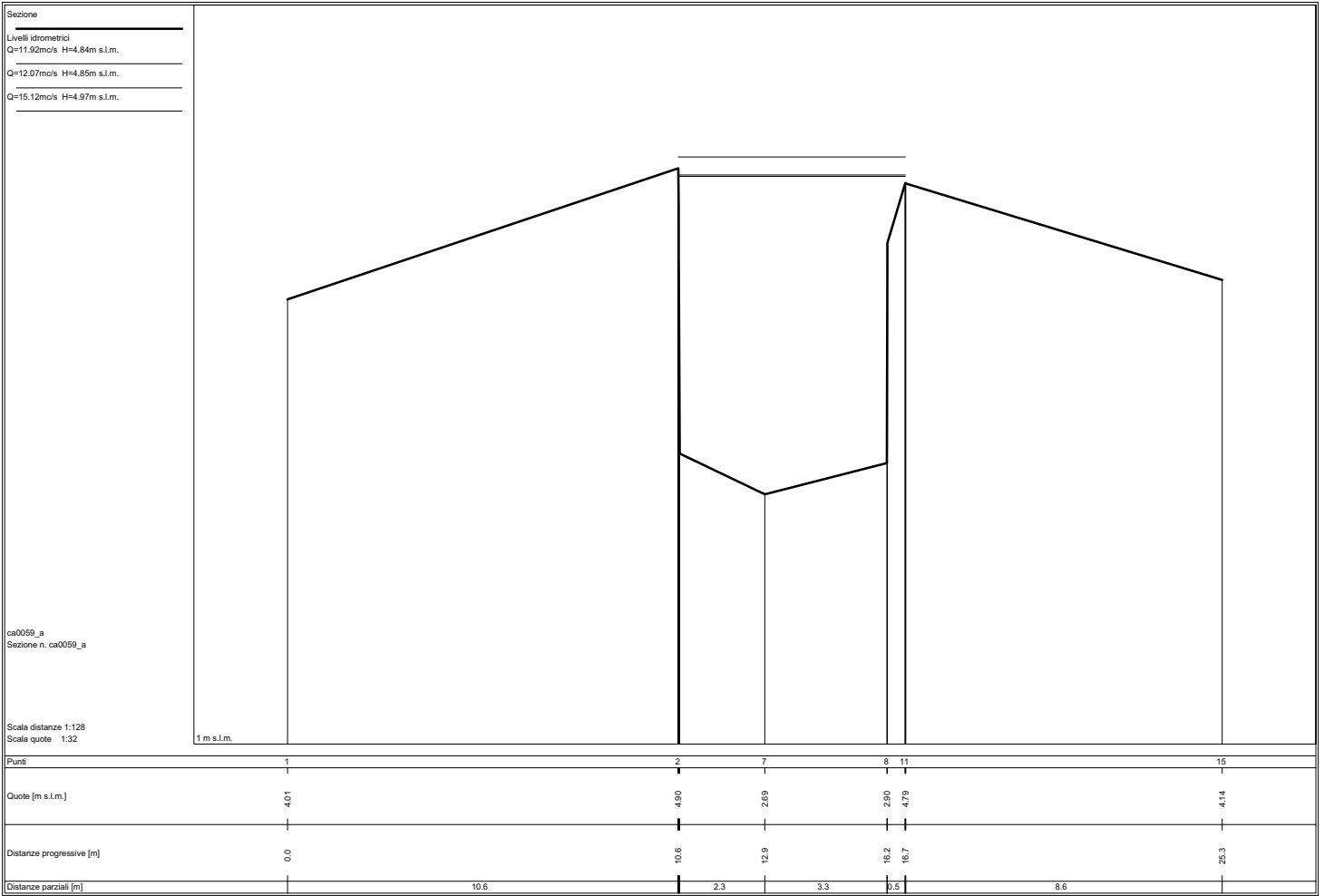


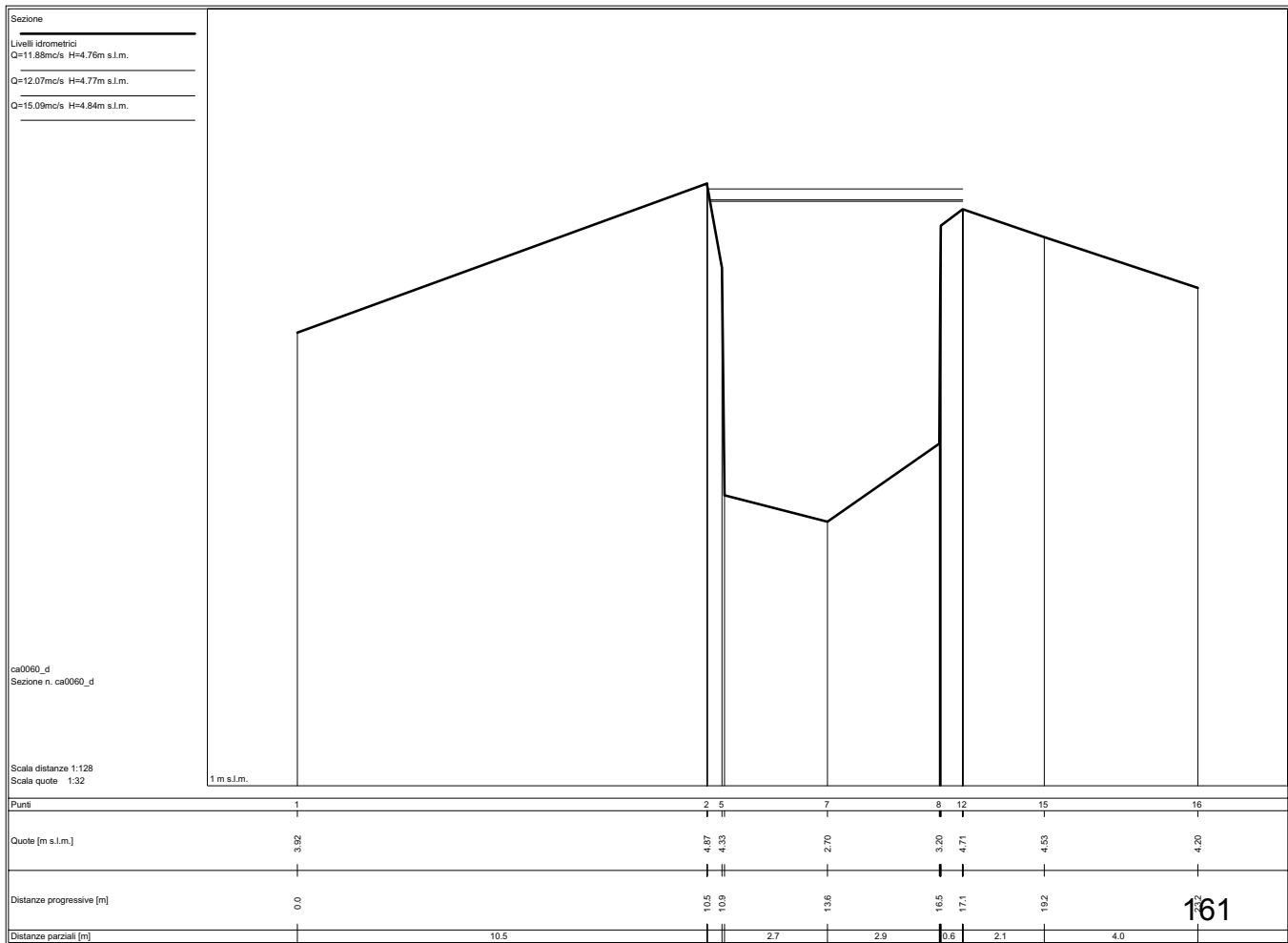
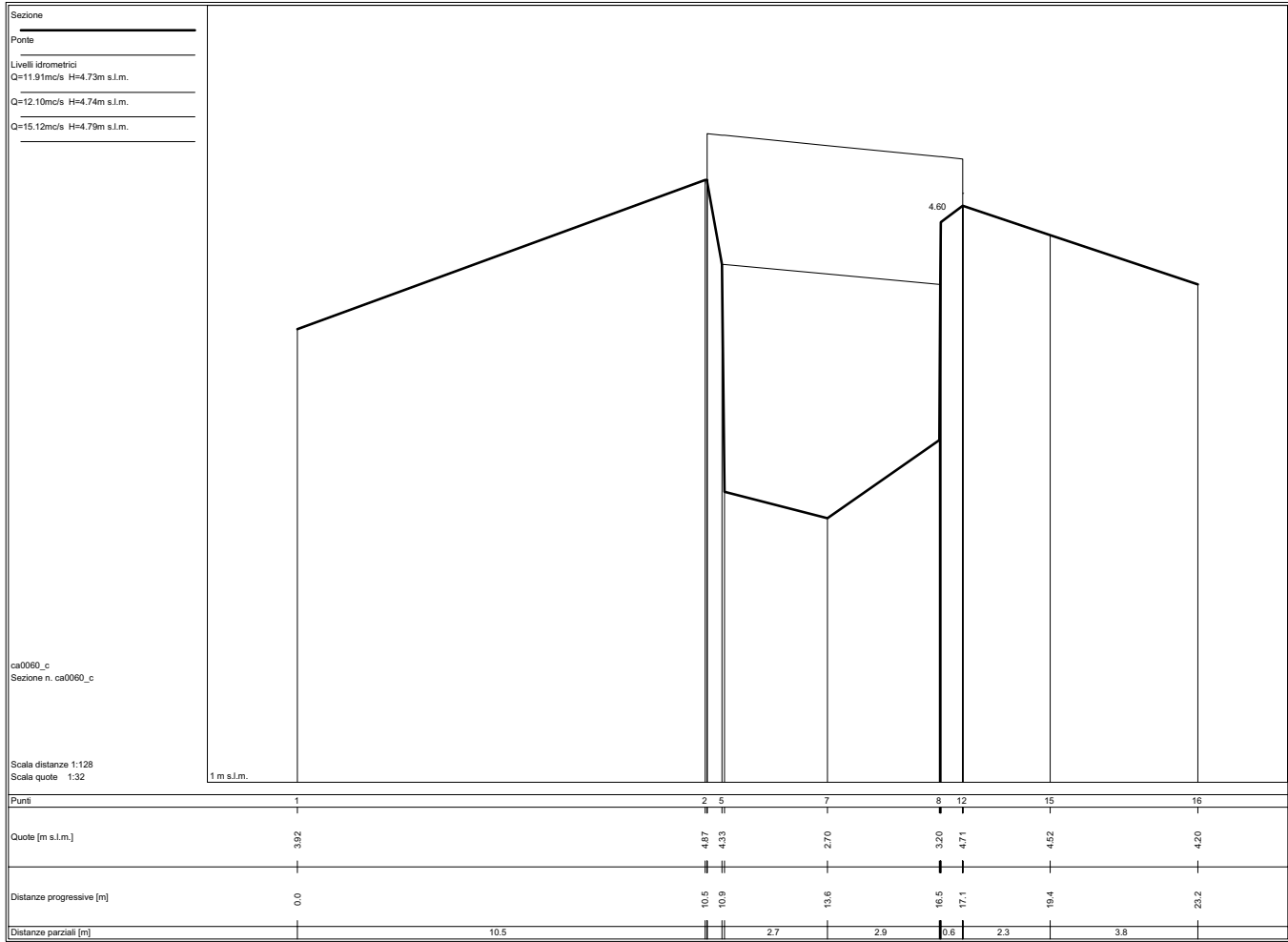




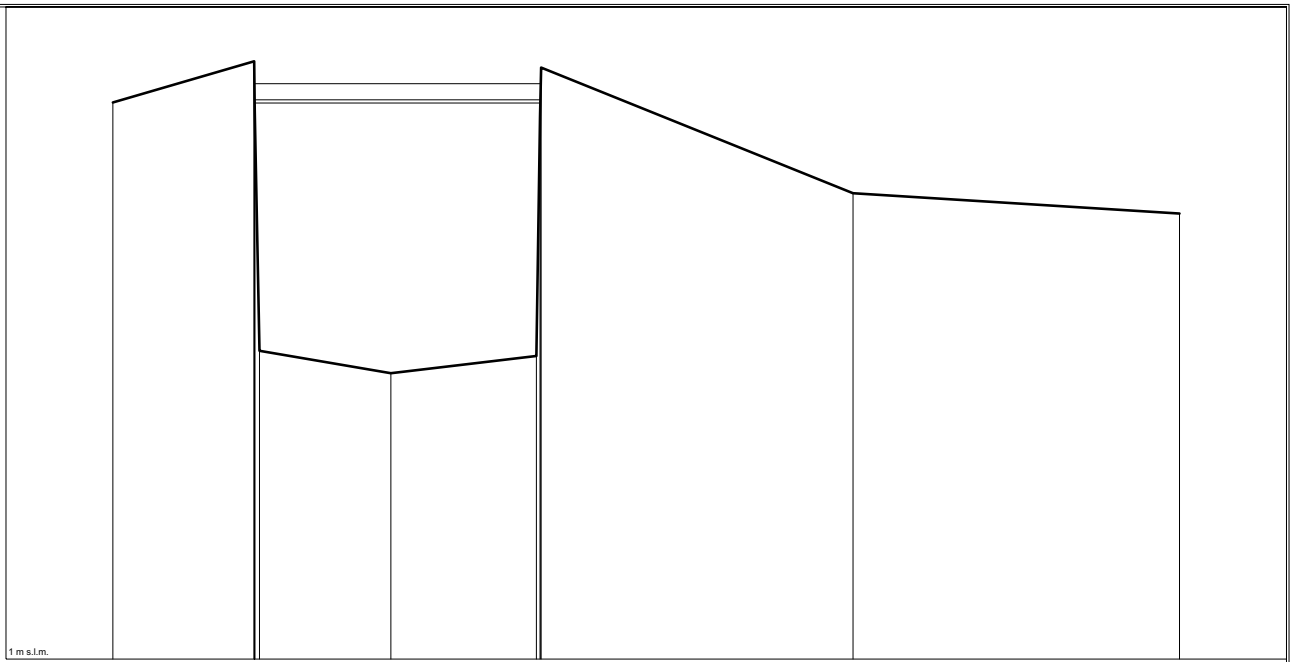








Sezione  
 Livelli idrometrici  
 Q=11.52mc/s H=4.41m s.l.m.  
 Q=11.51mc/s H=4.43m s.l.m.  
 Q=12.28mc/s H=4.53m s.l.m.

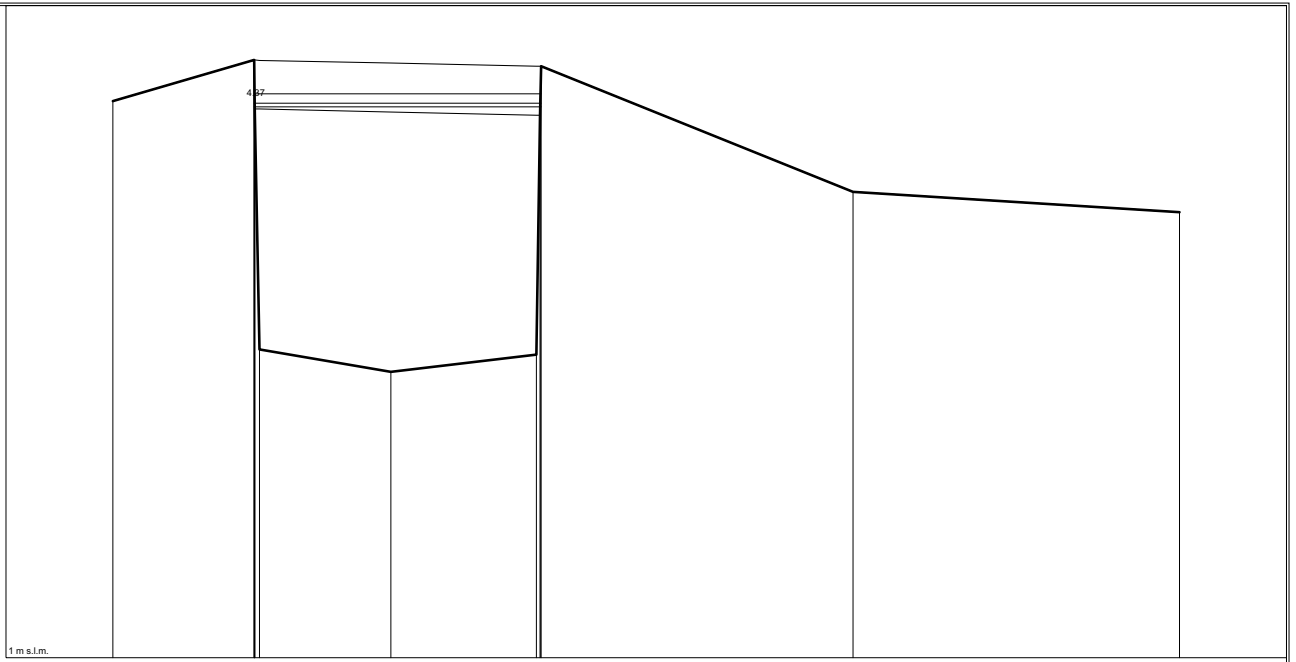


ca0061\_a  
 Sezione n. ca0061\_a

Scala distanze 1:64  
 Scala quote 1:32

Punti	1	2	7	8	11	12
Quote [m s.l.m.]	4.41	4.67	2.75	2.86	3.86	3.73
Distanze progressive [m]	0.0	1.7	3.4	5.2	9.1	13.1
Distanze parziali [m]		1.7	1.6	1.8	3.8	4.0

Sezione  
 Ponte  
 Livelli idrometrici  
 Q=11.52mc/s H=4.38m s.l.m.  
 Q=11.51mc/s H=4.40m s.l.m.  
 Q=12.28mc/s H=4.46m s.l.m.

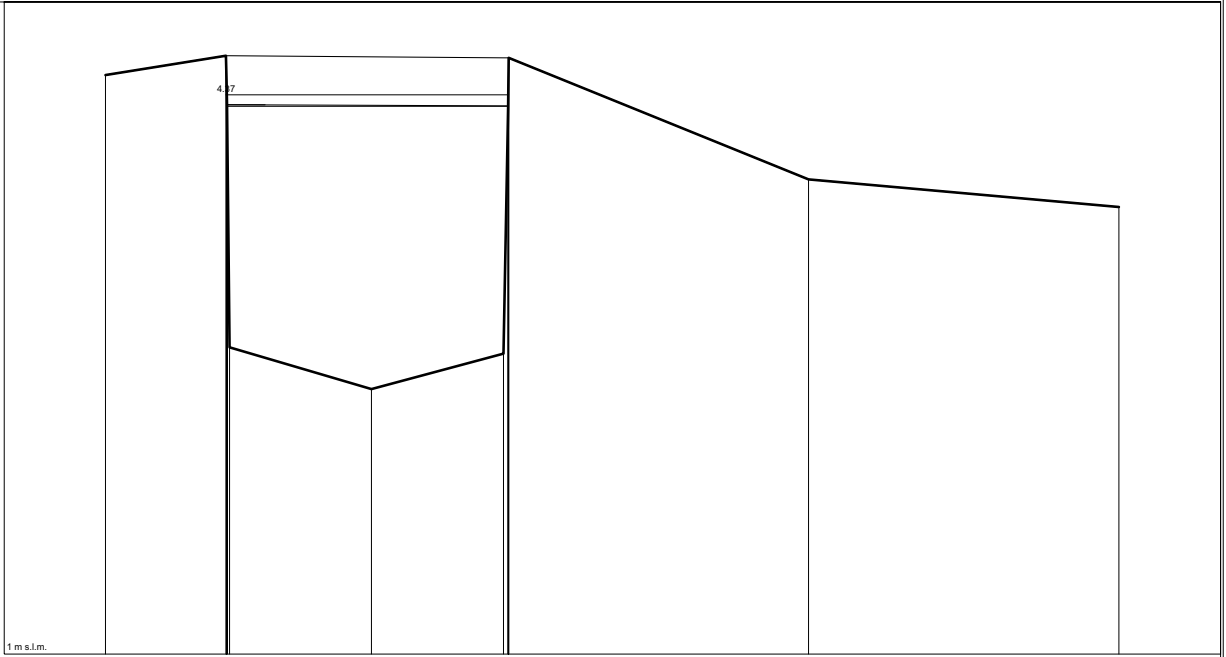


ca0061\_b  
 Sezione n. ca0061\_b

Scala distanze 1:64  
 Scala quote 1:32

Punti	1	2	7	8	11	12
Quote [m s.l.m.]	4.41	4.67	2.75	2.86	3.86	3.73
Distanze progressive [m]	0.0	1.7	3.4	5.2	9.1	13.1
Distanze parziali [m]		1.7	1.6	1.8	3.8	4.0

Sezione  
 Ponte  
 Livelli idrometrici  
 Q=11.52mc/s H=4.36m s.l.m.  
 Q=11.51mc/s H=4.37m s.l.m.  
 Q=12.28mc/s H=4.43m s.l.m.

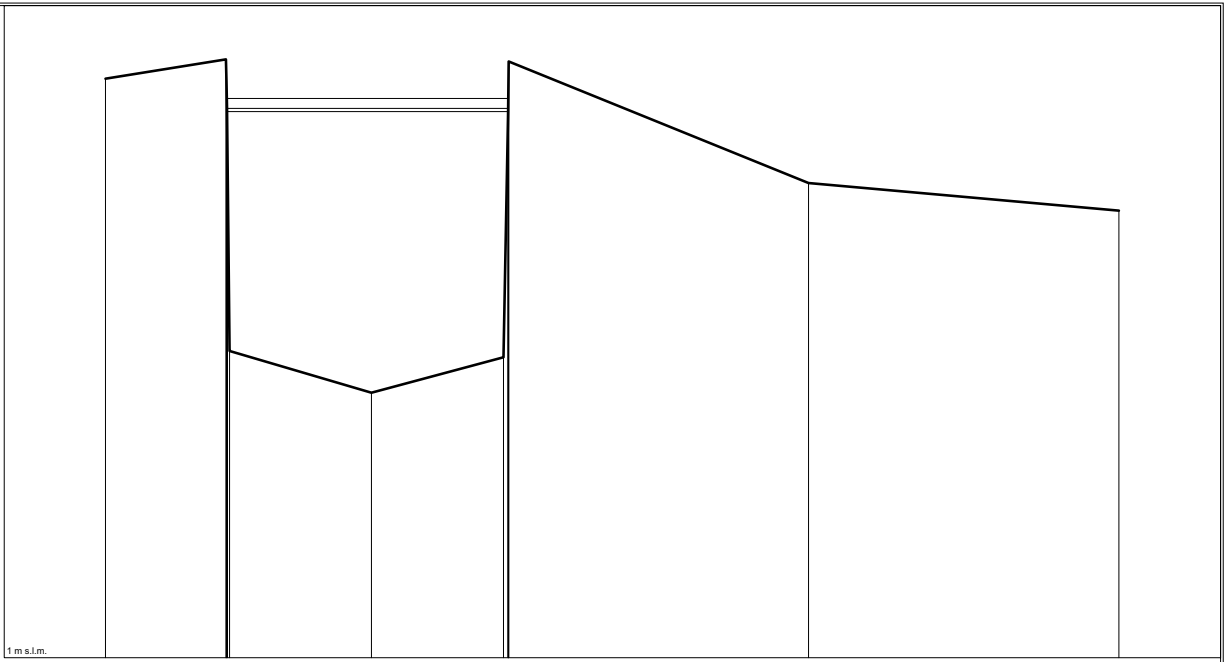


ca0062\_c  
 Sezione n. ca0062\_c

Scala distanze 1:64  
 Scala quote 1:32

Punti	1	2	7	8	13	14
Quote [m s.l.m.]	4.55	4.67	2.63	2.84	3.91	3.74
Distanze progressive [m]	0.0	1.5	3.3	4.9	8.6	12.4
Distanze parziali [m]		1.5	1.7	1.6	3.7	3.8

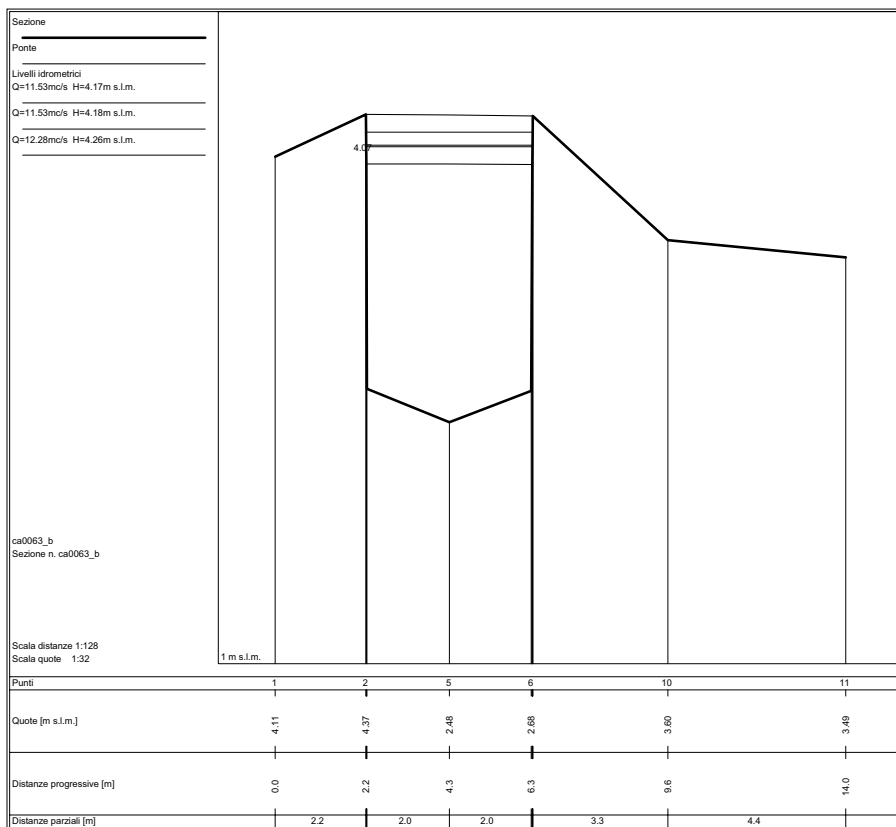
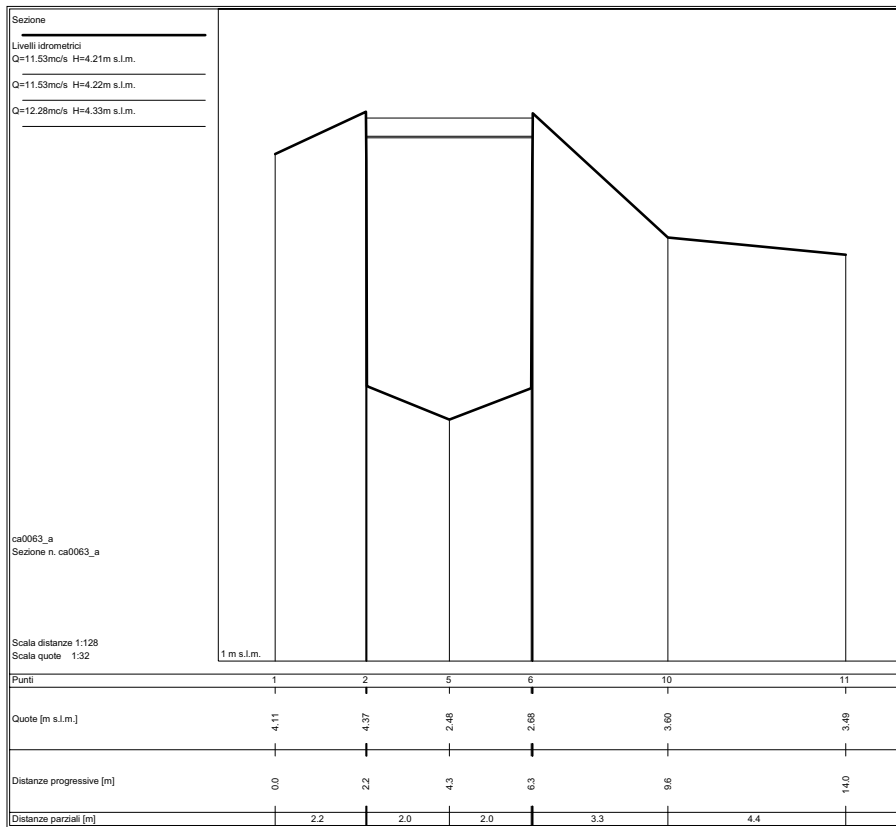
Sezione  
 Livelli idrometrici  
 Q=11.52mc/s H=4.35m s.l.m.  
 Q=11.51mc/s H=4.37m s.l.m.  
 Q=12.28mc/s H=4.43m s.l.m.

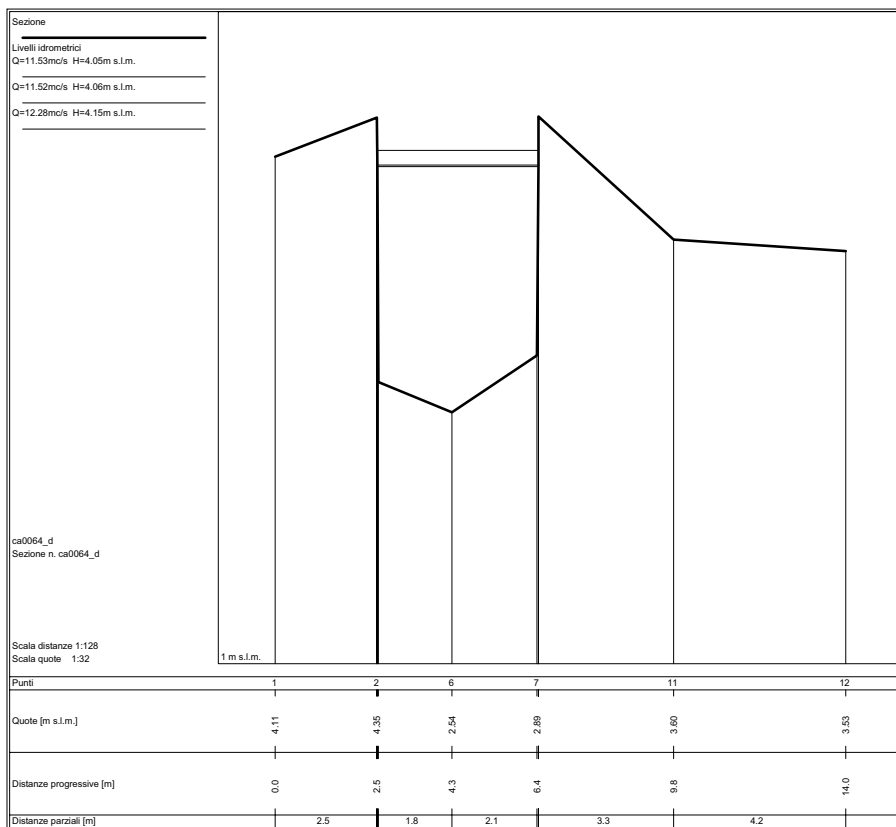
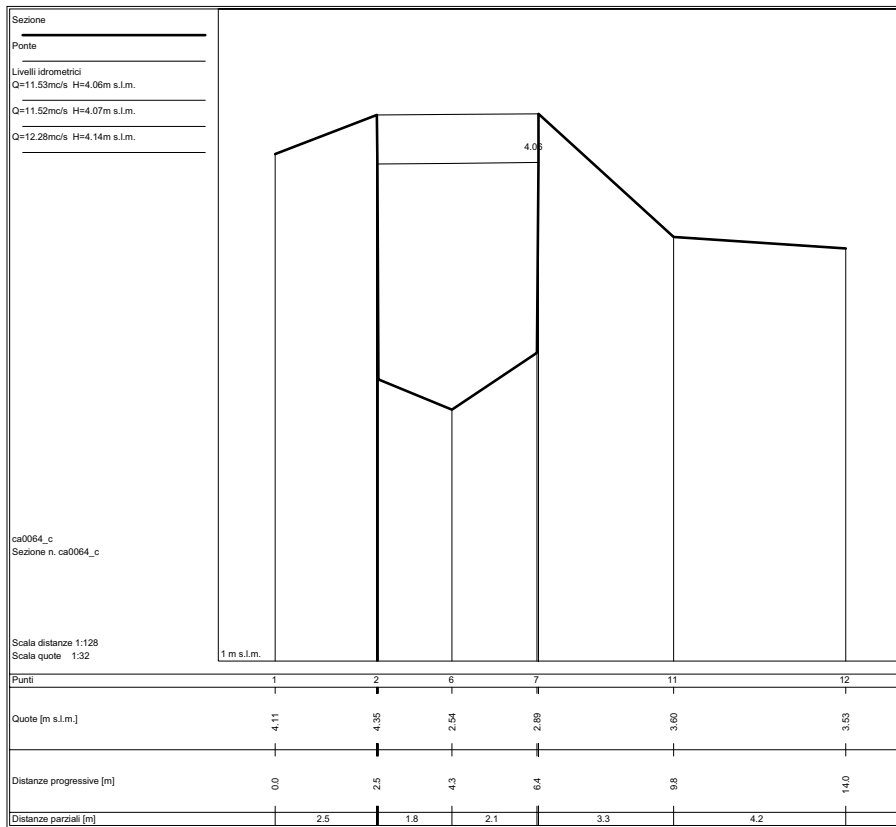


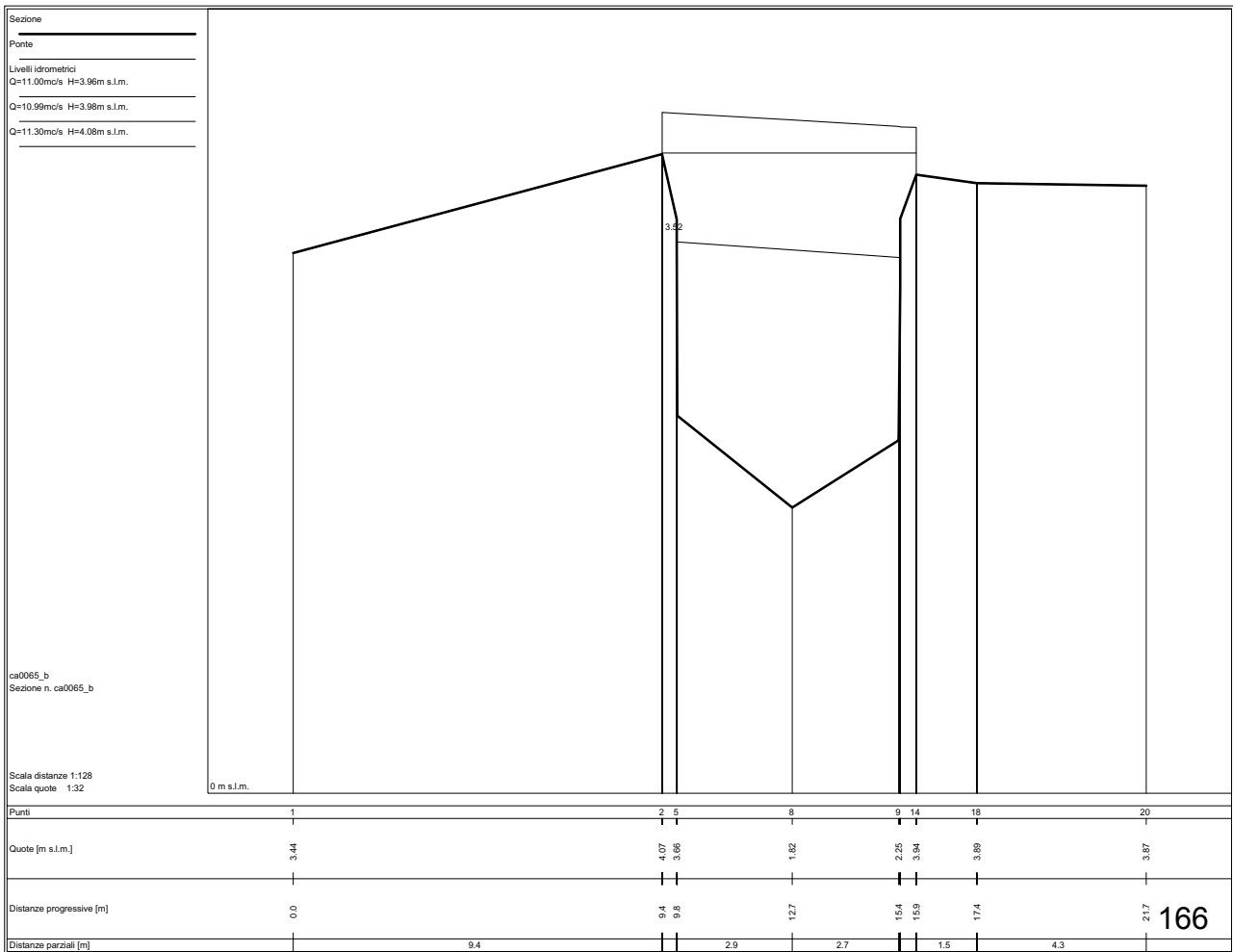
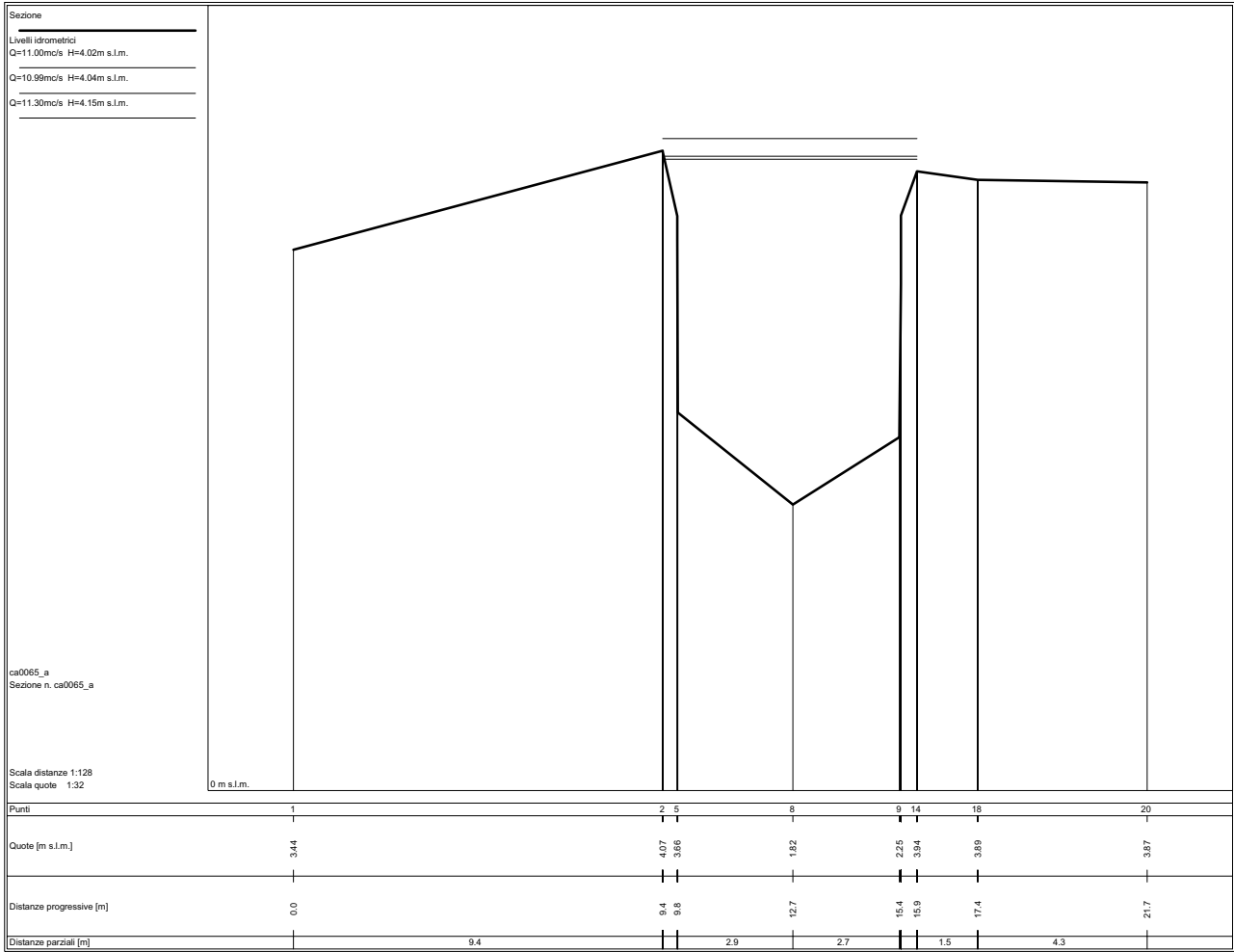
ca0062\_d  
 Sezione n. ca0062\_d

Scala distanze 1:64  
 Scala quote 1:32

Punti	1	2	7	8	13	14
Quote [m s.l.m.]	4.55	4.67	2.63	2.84	3.91	3.74
Distanze progressive [m]	0.0	1.5	3.3	4.9	8.6	12.4
Distanze parziali [m]		1.5	1.7	1.6	3.7	3.8

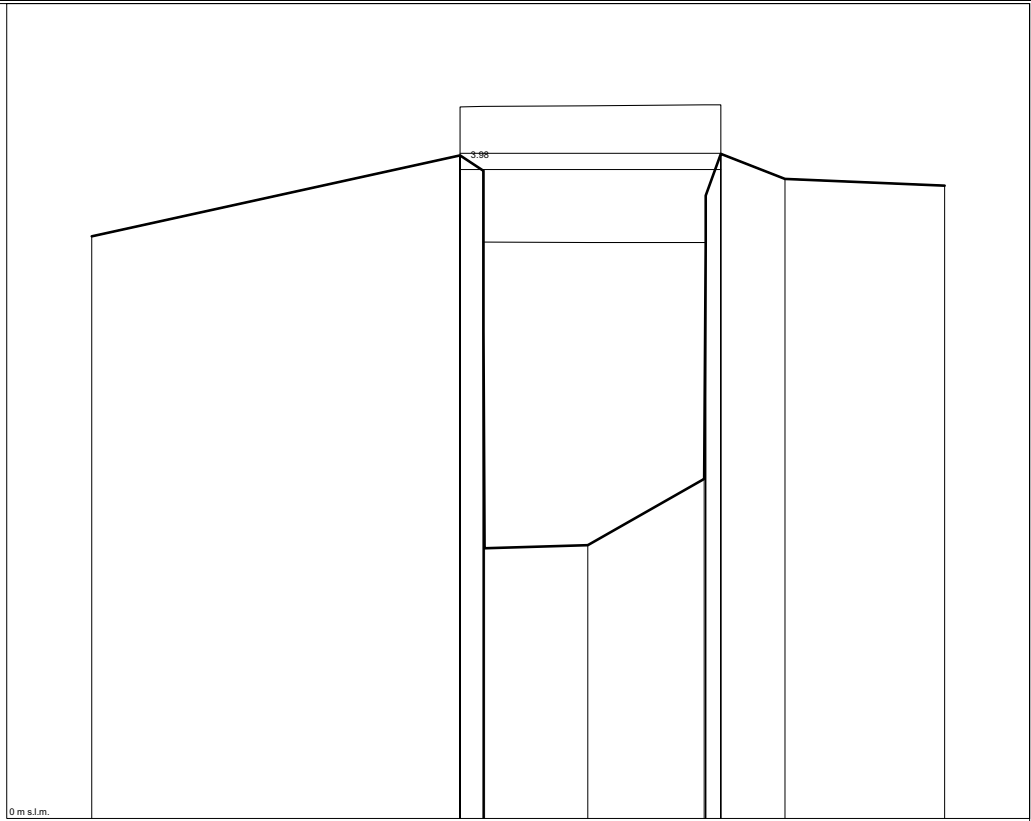








Sezione  
 Ponte  
 Livelli idrometrici  
 Q=10.99m<sup>3</sup>/s H=3.97m s.l.m.  
 Q=10.99m<sup>3</sup>/s H=3.98m s.l.m.  
 Q=11.30m<sup>3</sup>/s H=4.08m s.l.m.



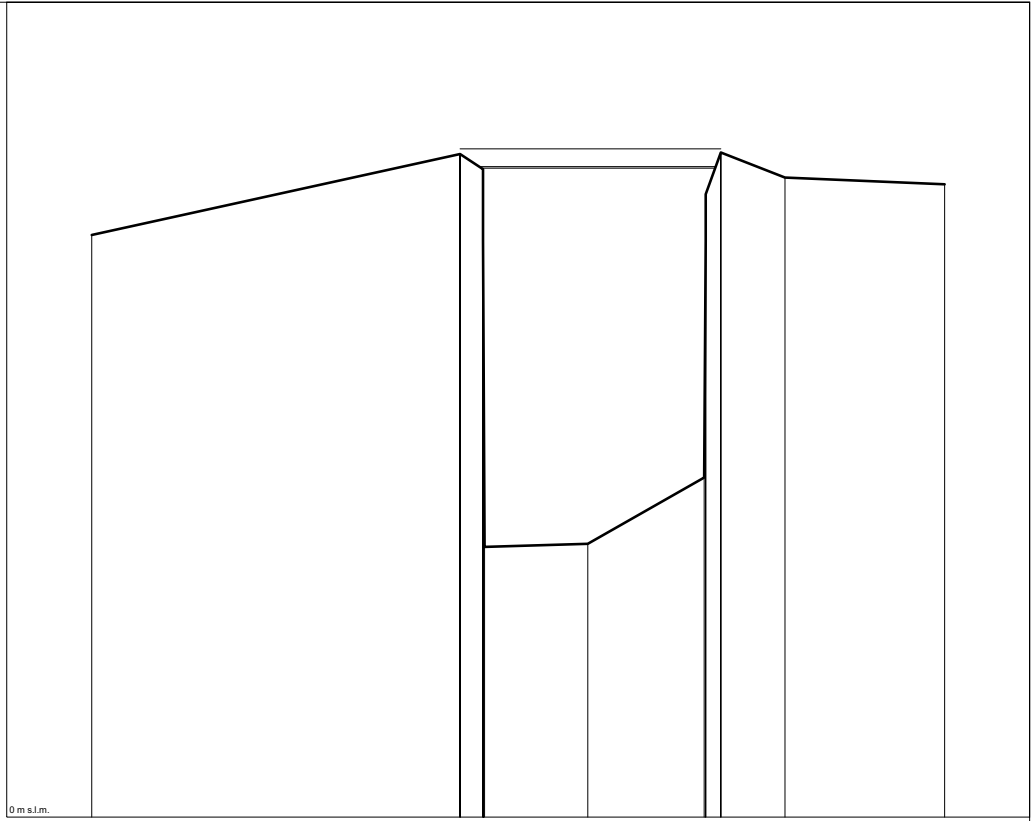
ca0066\_c  
 Sezione n. ca0066\_c

Scala distanze 1:128  
 Scala quote 1:32

0 m s.l.m.

Punti	1	2	5	10	11	14	16	17
Quote [m s.l.m.]	3.57	4.07	3.98	1.88	2.08	4.08	3.92	3.88
Distanze progressive [m]	0.0	9.0	9.6	12.2	15.0	15.4	17.0	20.9
Distanze parziali [m]		9.0	0.6	2.5	2.8	1.6	3.9	

Sezione  
 Ponte  
 Livelli idrometrici  
 Q=10.99m<sup>3</sup>/s H=3.98m s.l.m.  
 Q=10.99m<sup>3</sup>/s H=3.99m s.l.m.  
 Q=11.30m<sup>3</sup>/s H=4.10m s.l.m.

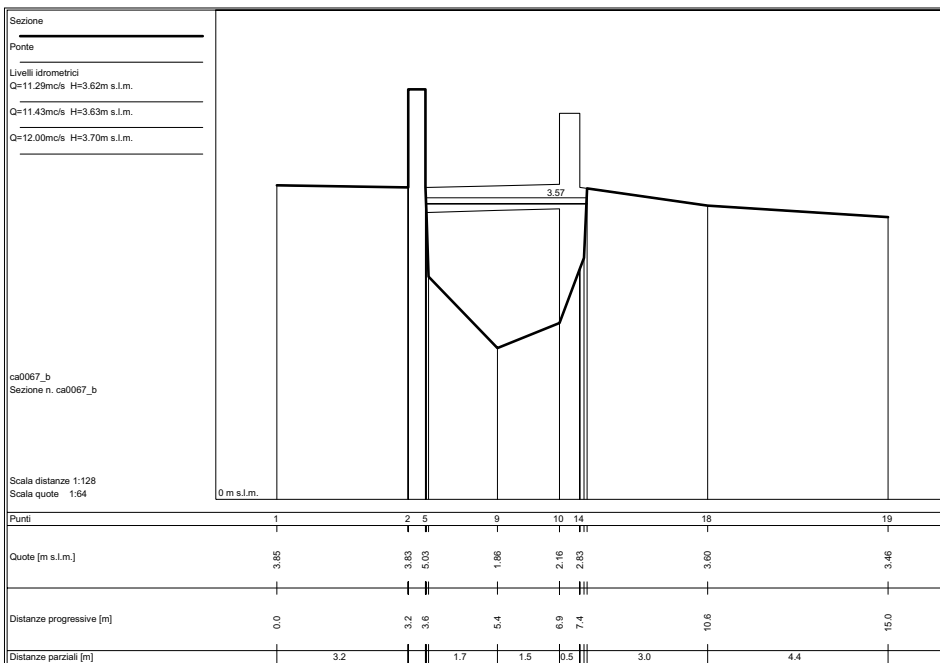
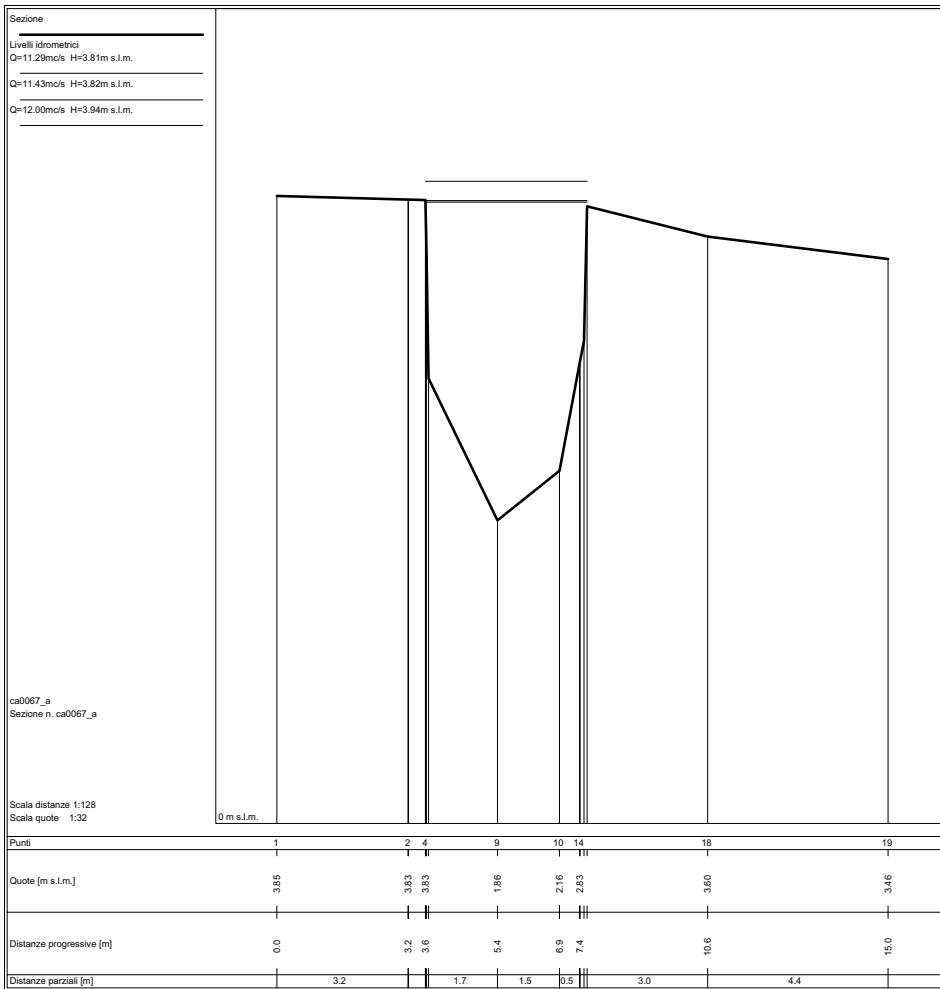


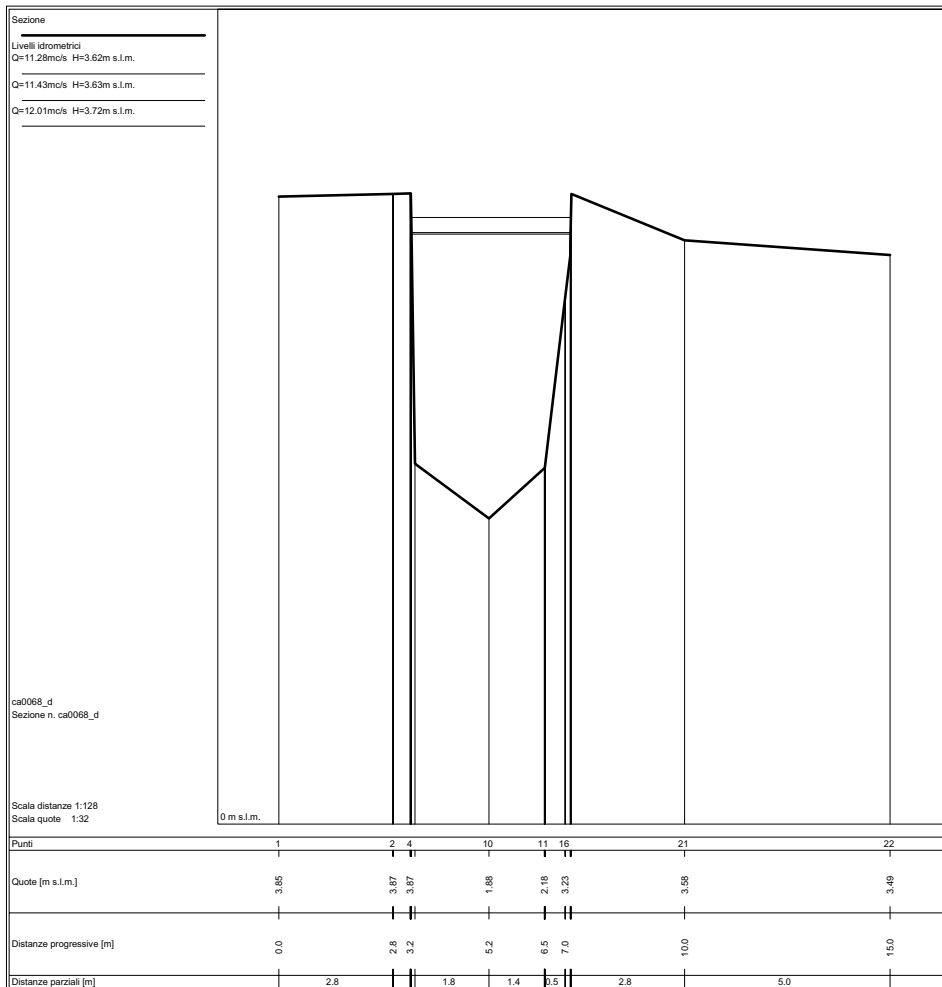
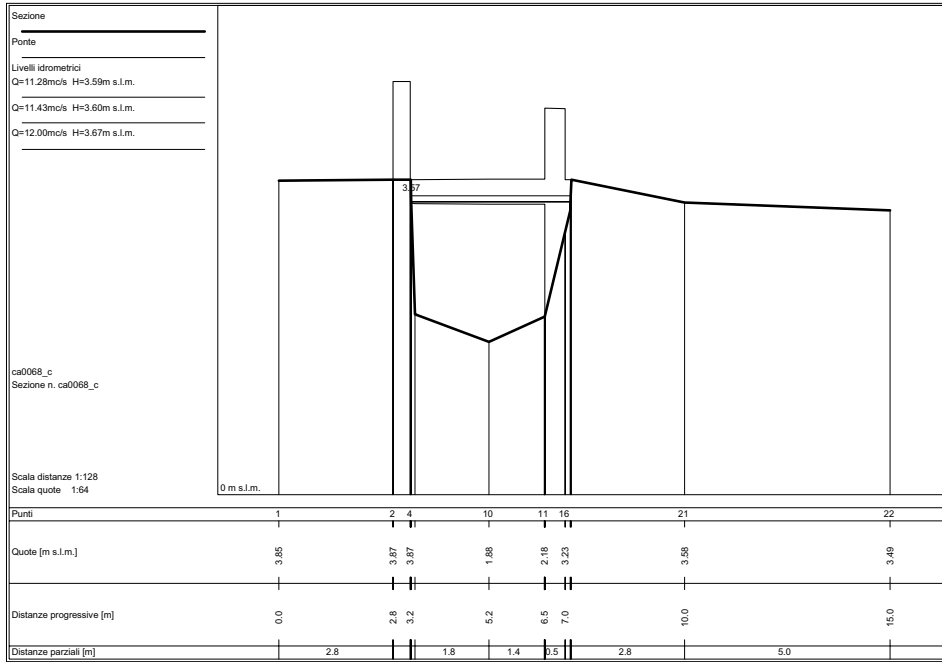
ca0066\_d  
 Sezione n. ca0066\_d

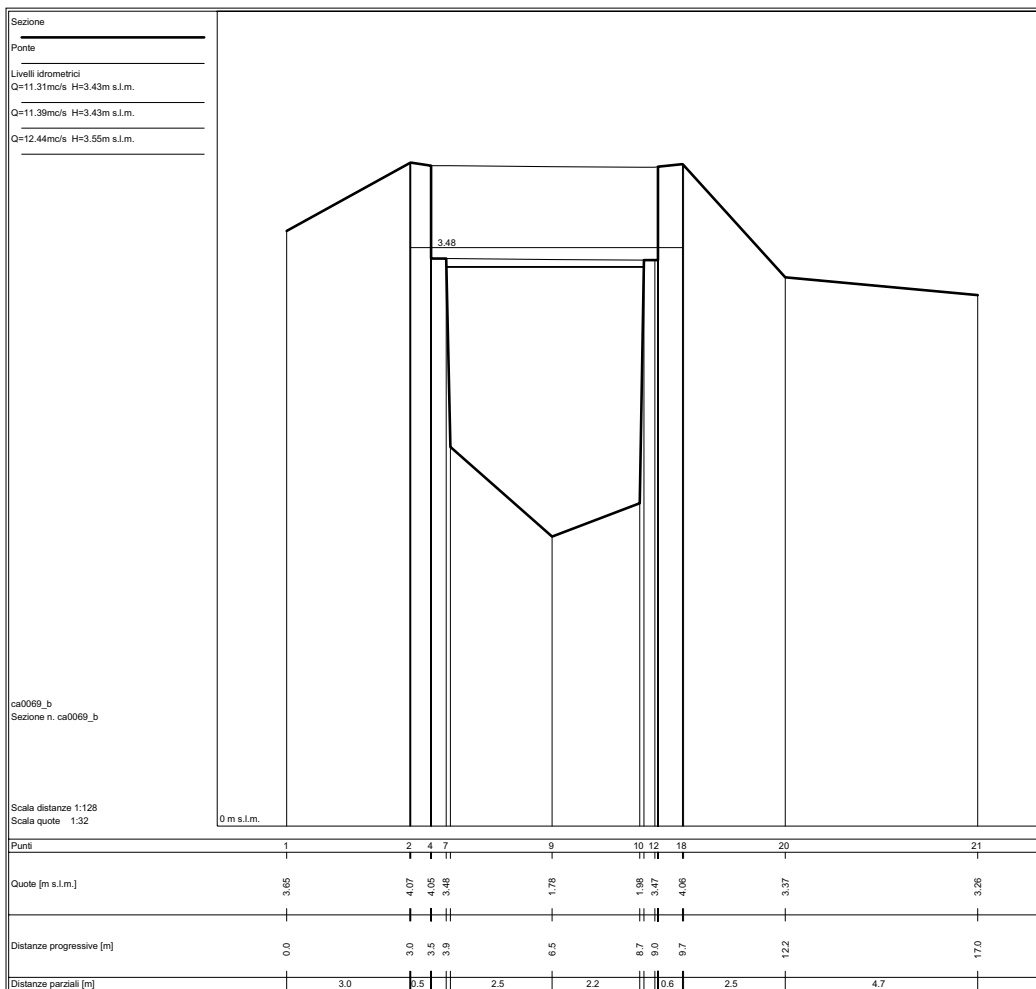
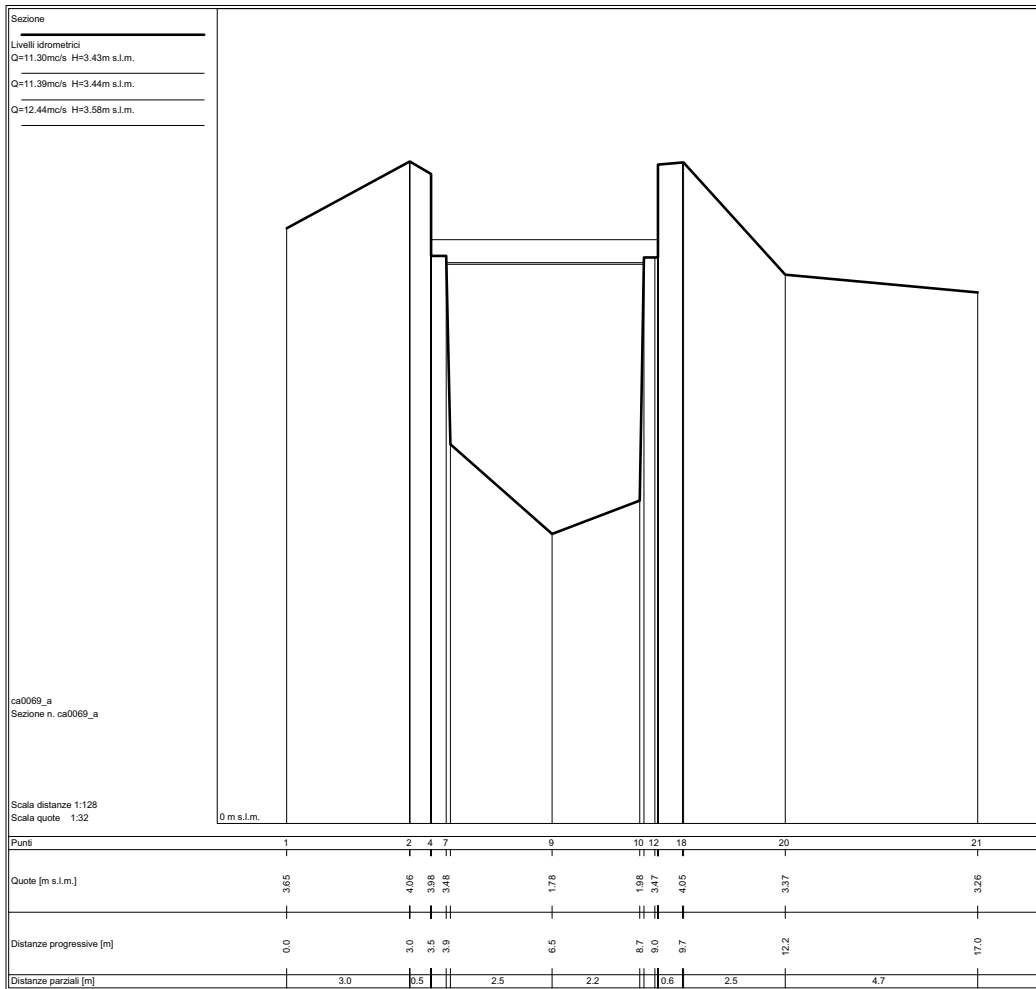
Scala distanze 1:128  
 Scala quote 1:32

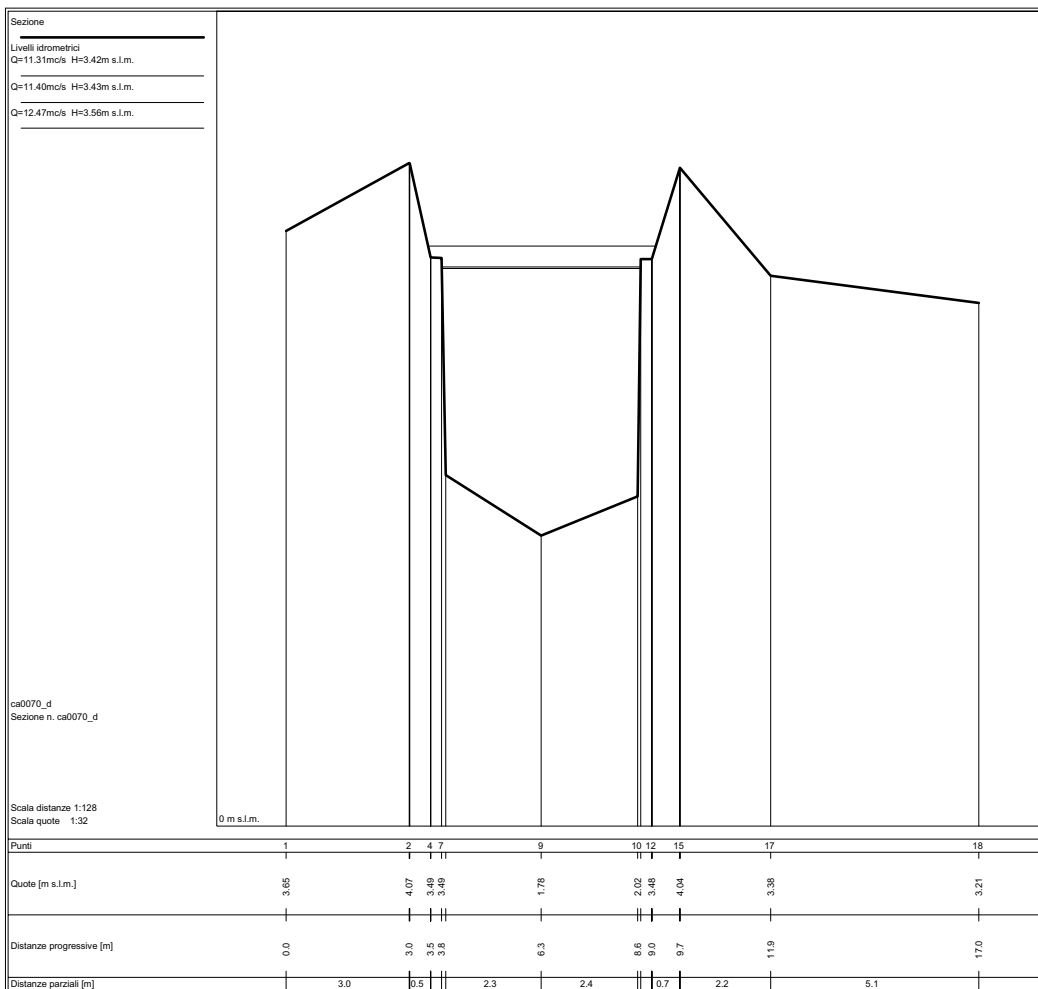
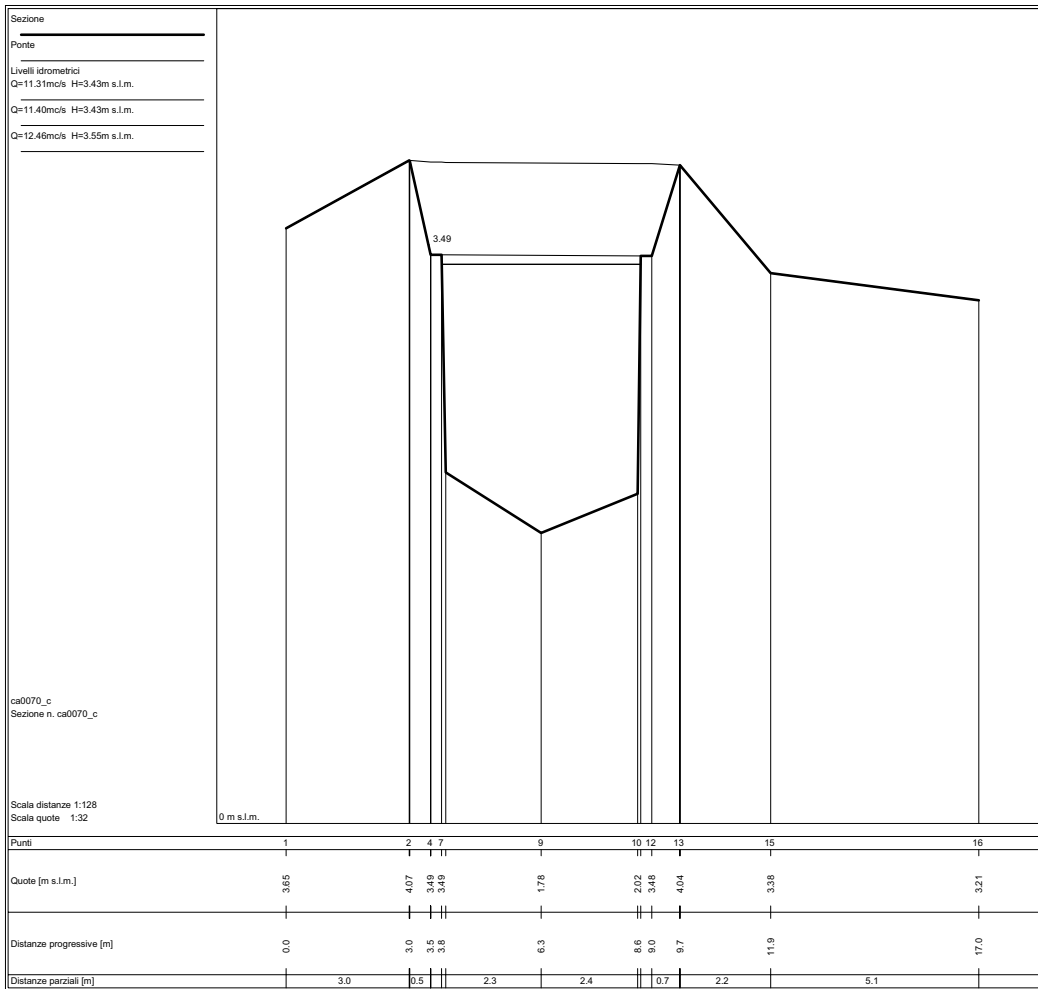
0 m s.l.m.

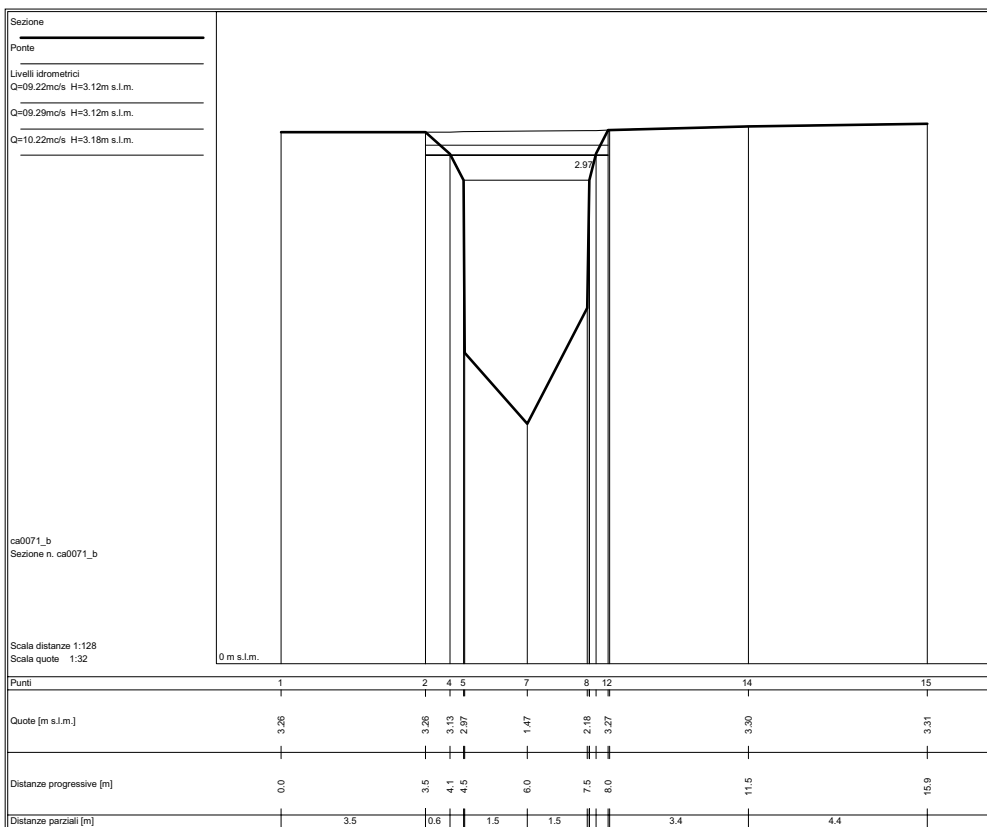
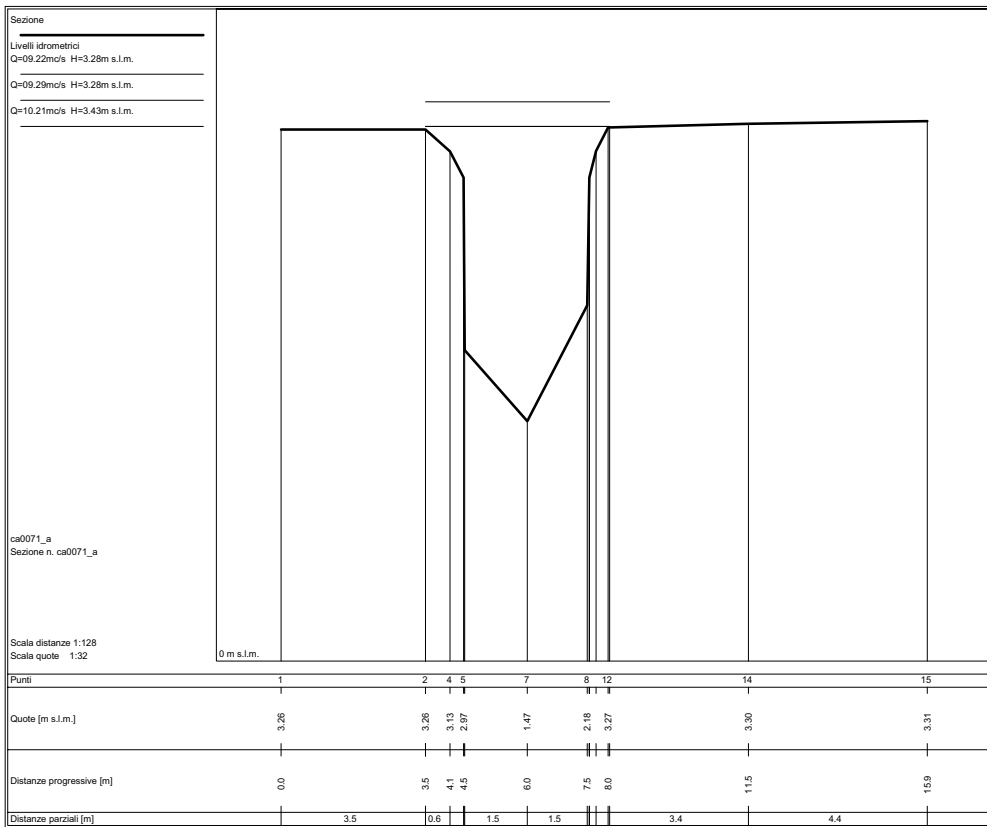
Punti	1	2	5	10	11	14	16	17
Quote [m s.l.m.]	3.57	4.07	3.98	1.88	2.08	4.08	3.92	3.88
Distanze progressive [m]	0.0	9.0	9.6	12.2	15.0	15.4	17.0	20.9
Distanze parziali [m]		9.0	0.6	2.5	2.8	1.6	3.9	

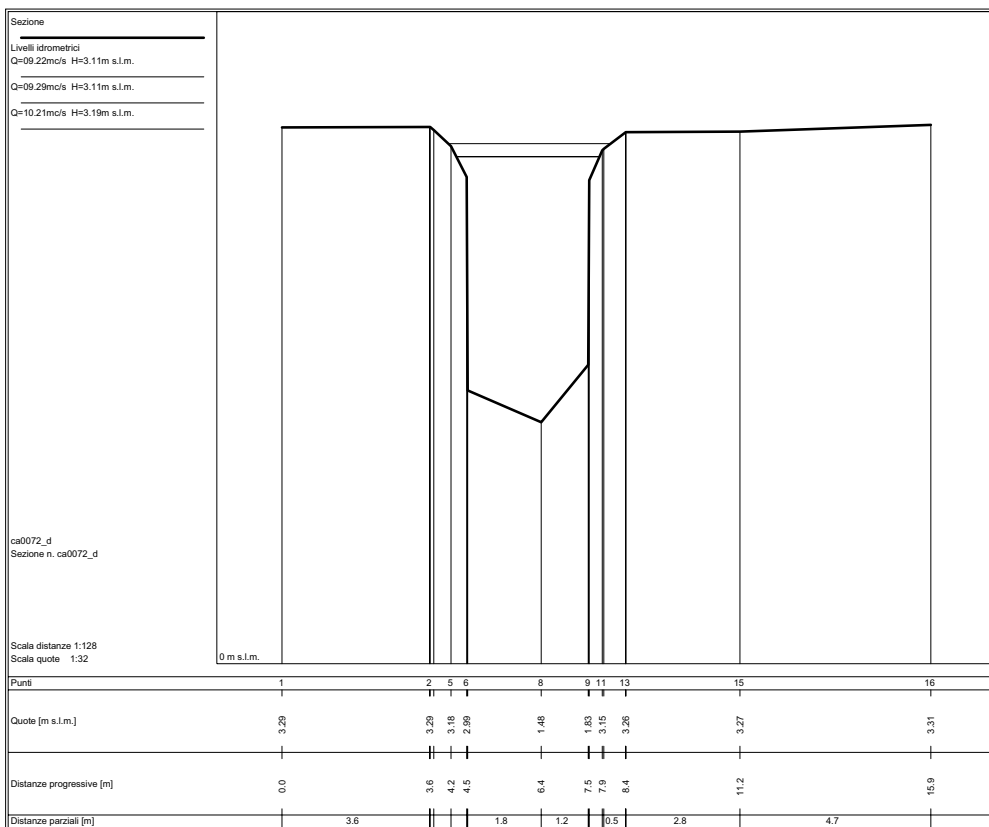
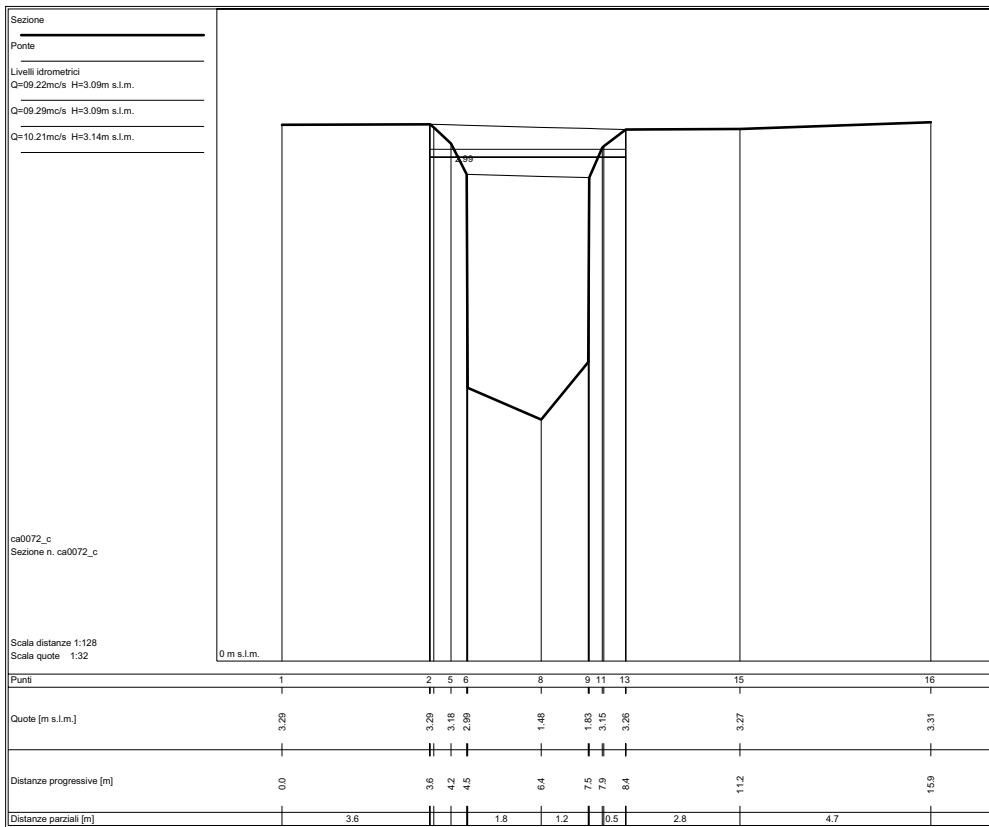


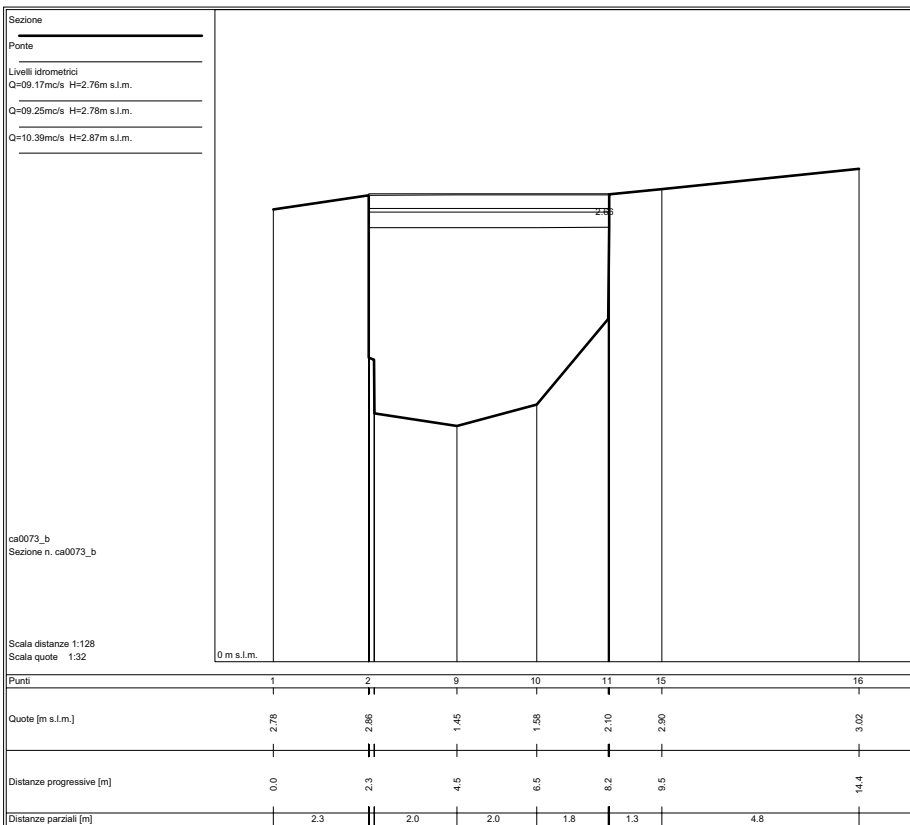
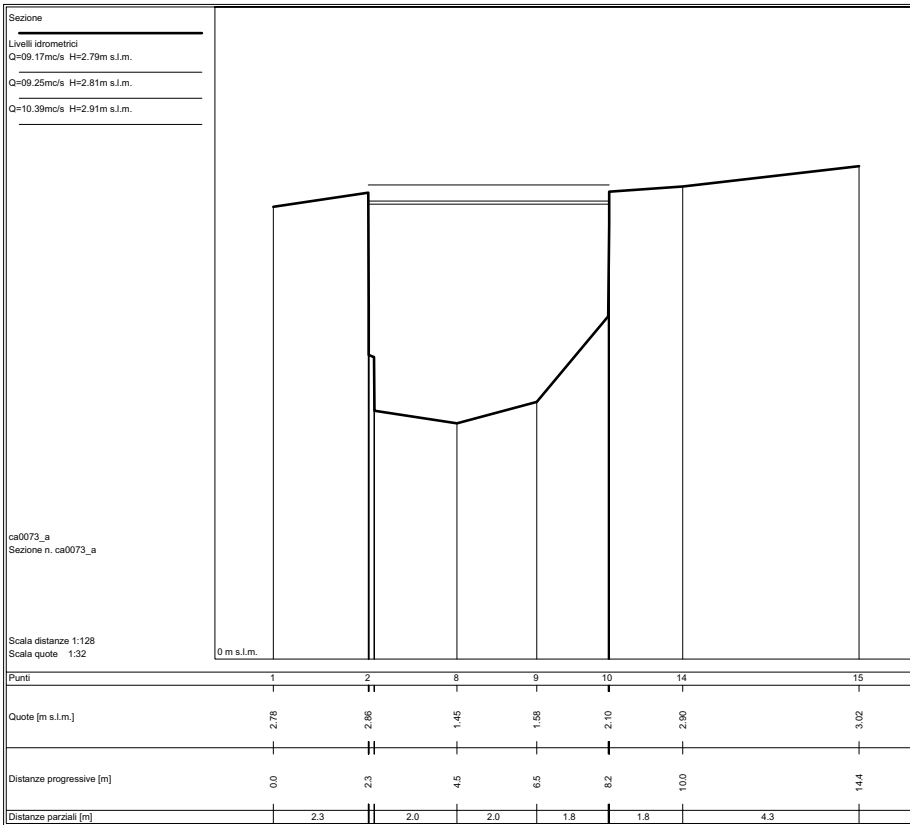




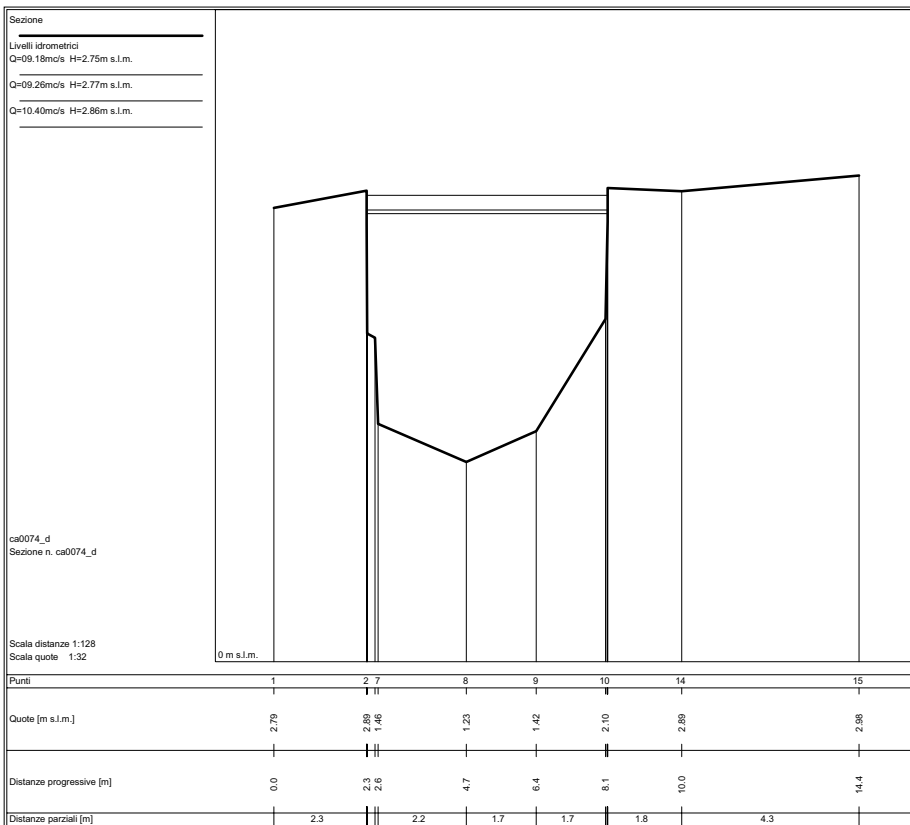
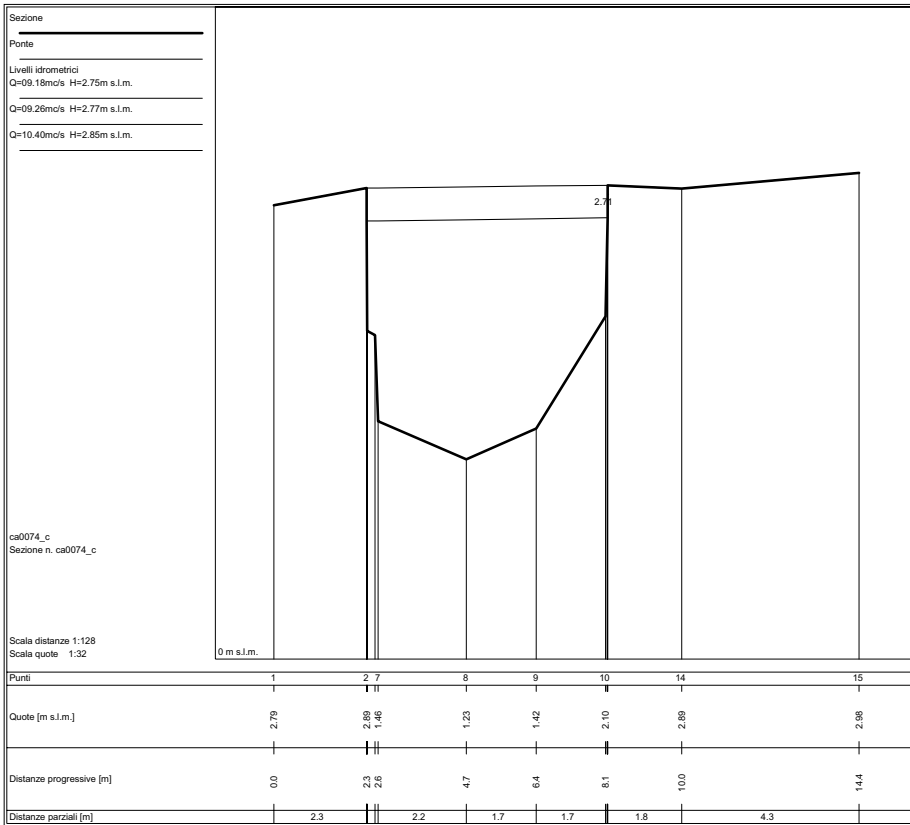


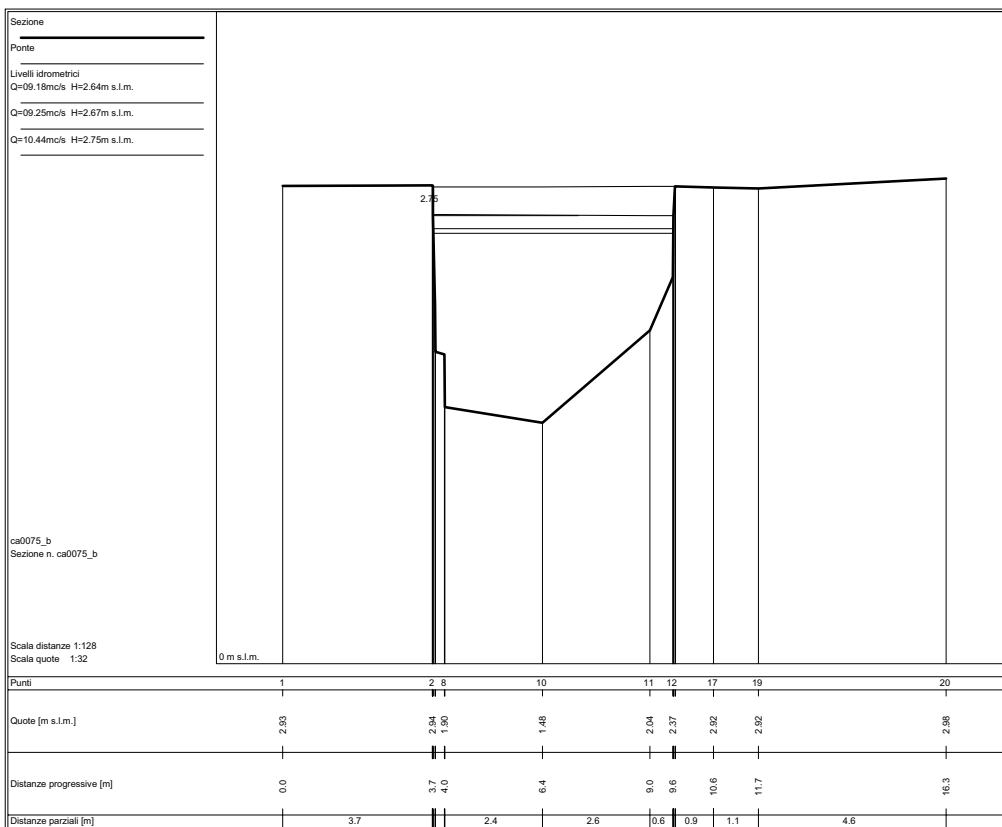
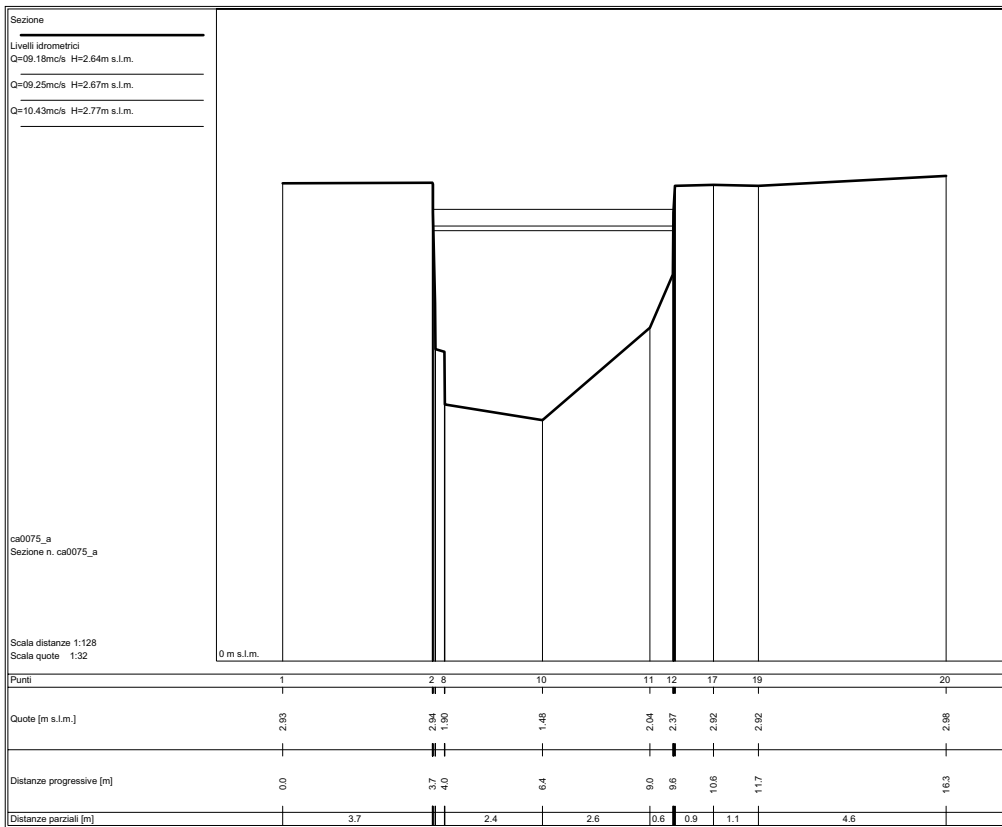


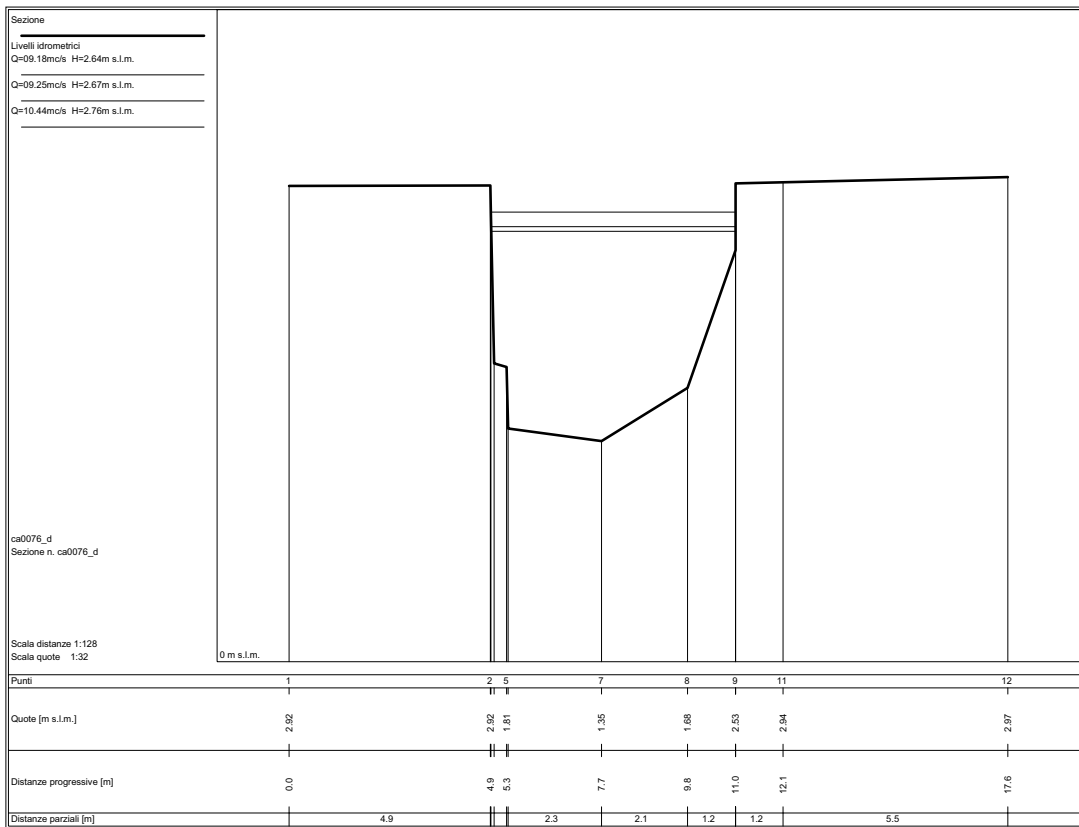
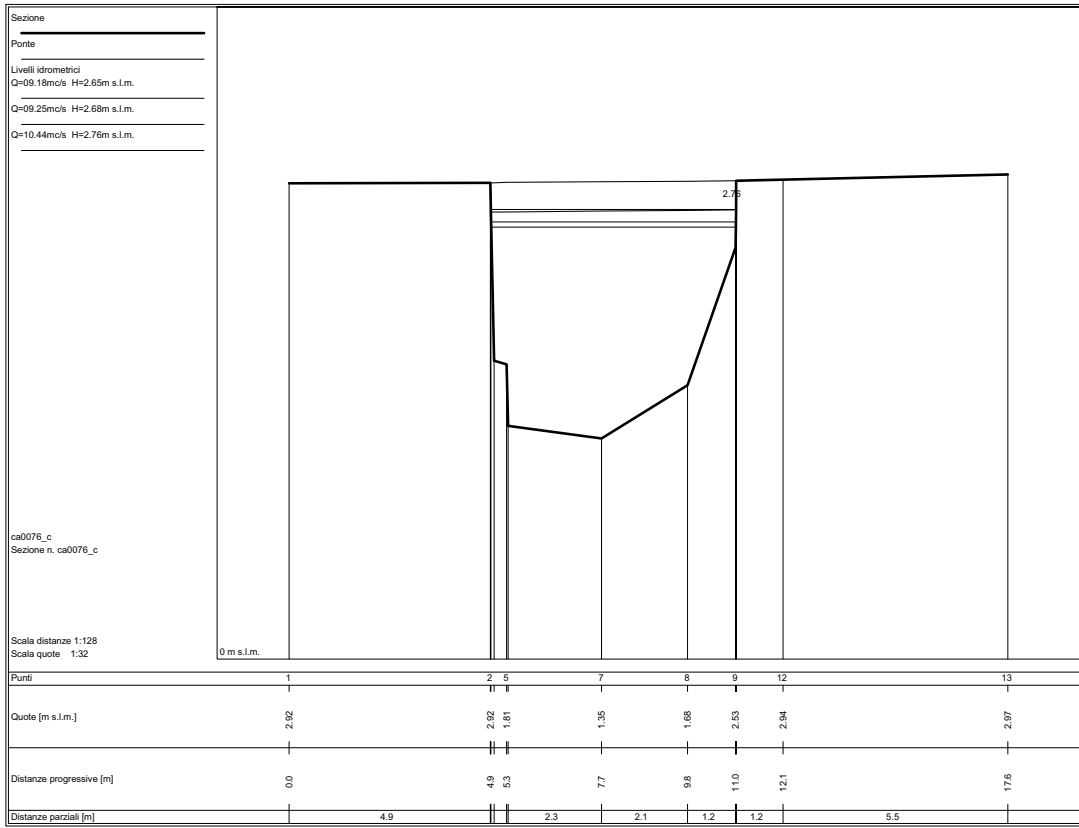


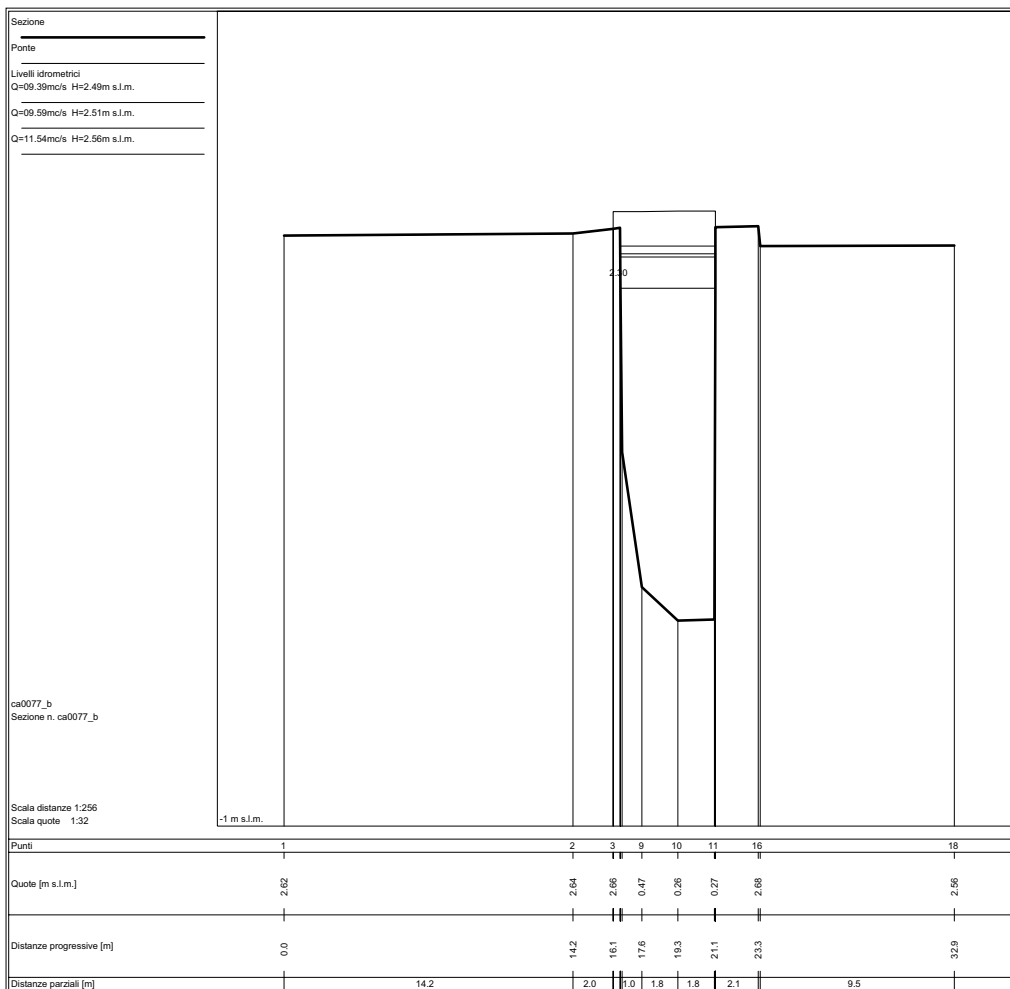
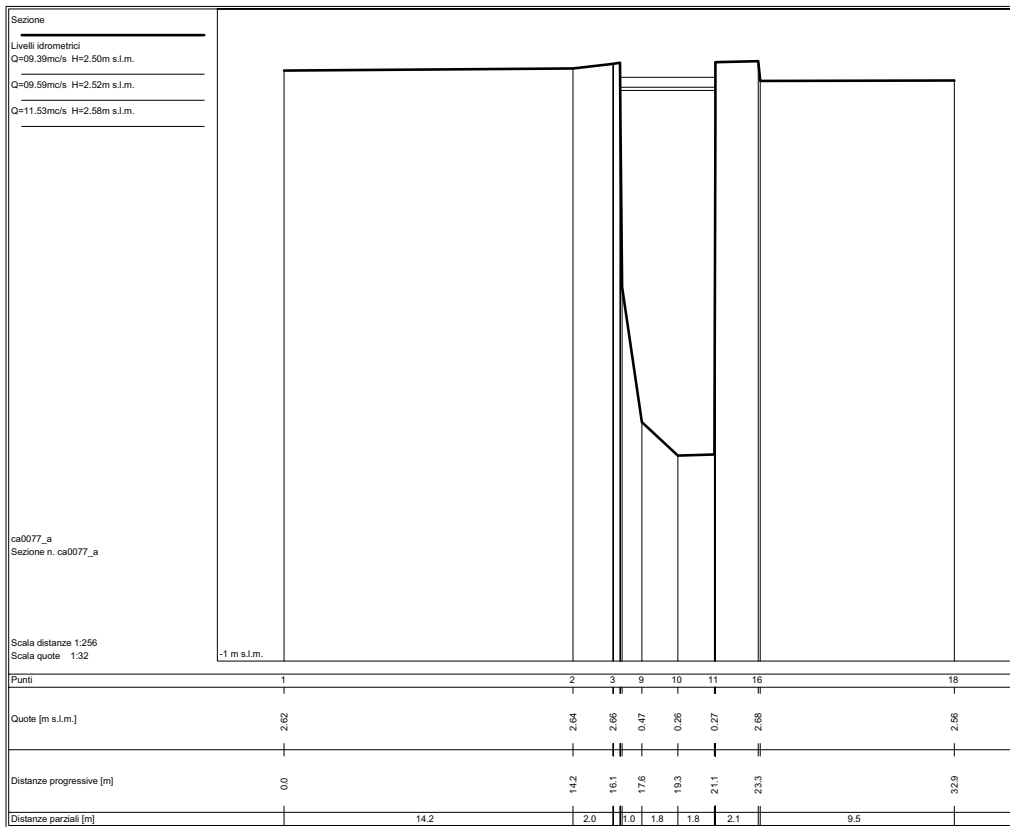



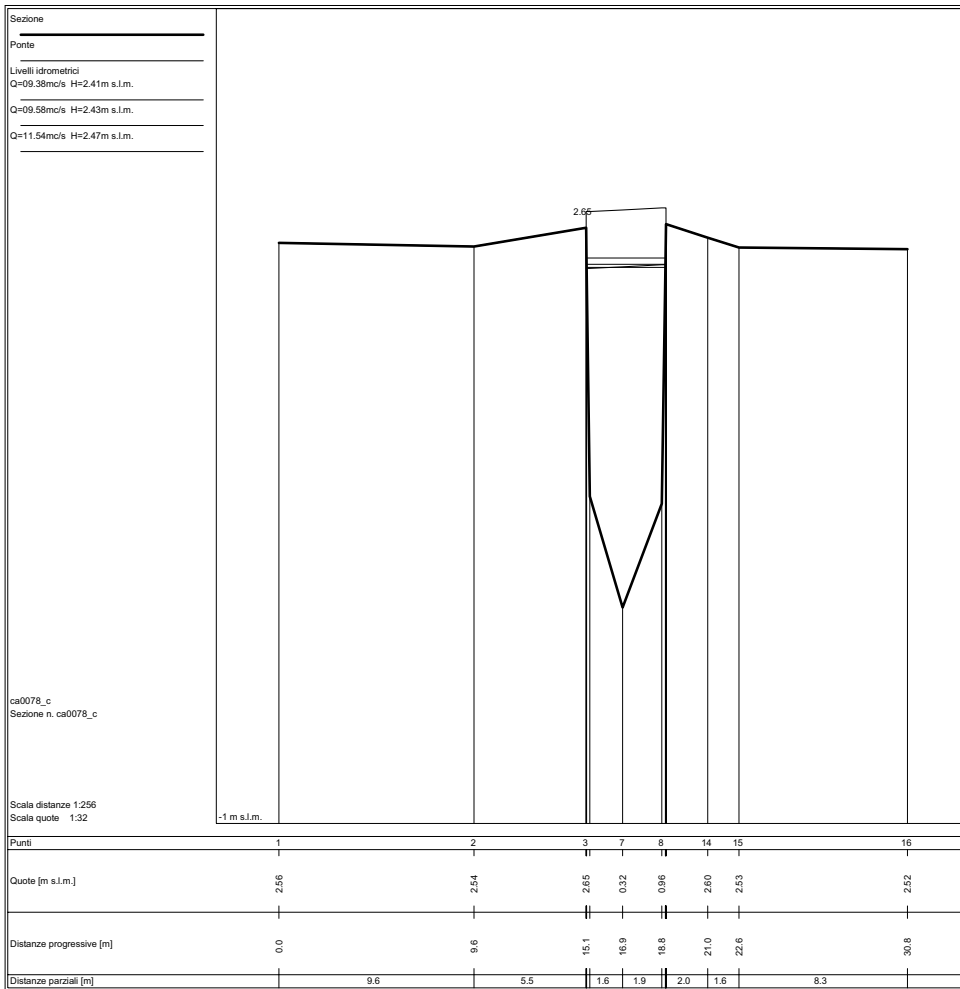












Sezione

---

Livelli idrometrici  
 Q=09.29mc/s H=2.25m s.l.m.

---

Q=09.54mc/s H=2.27m s.l.m.

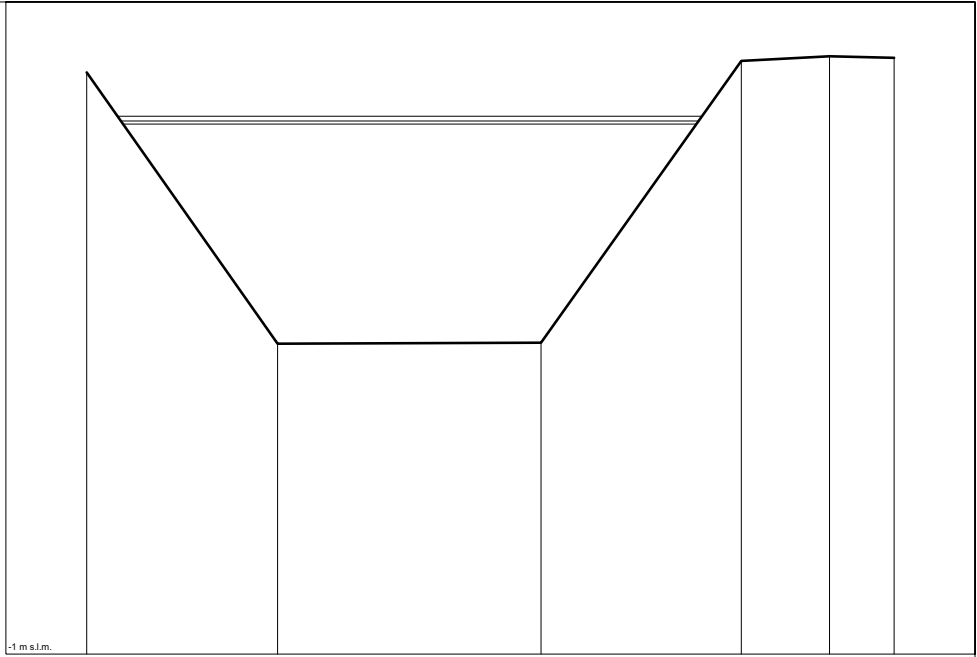
---

Q=11.53mc/s H=2.30m s.l.m.

---

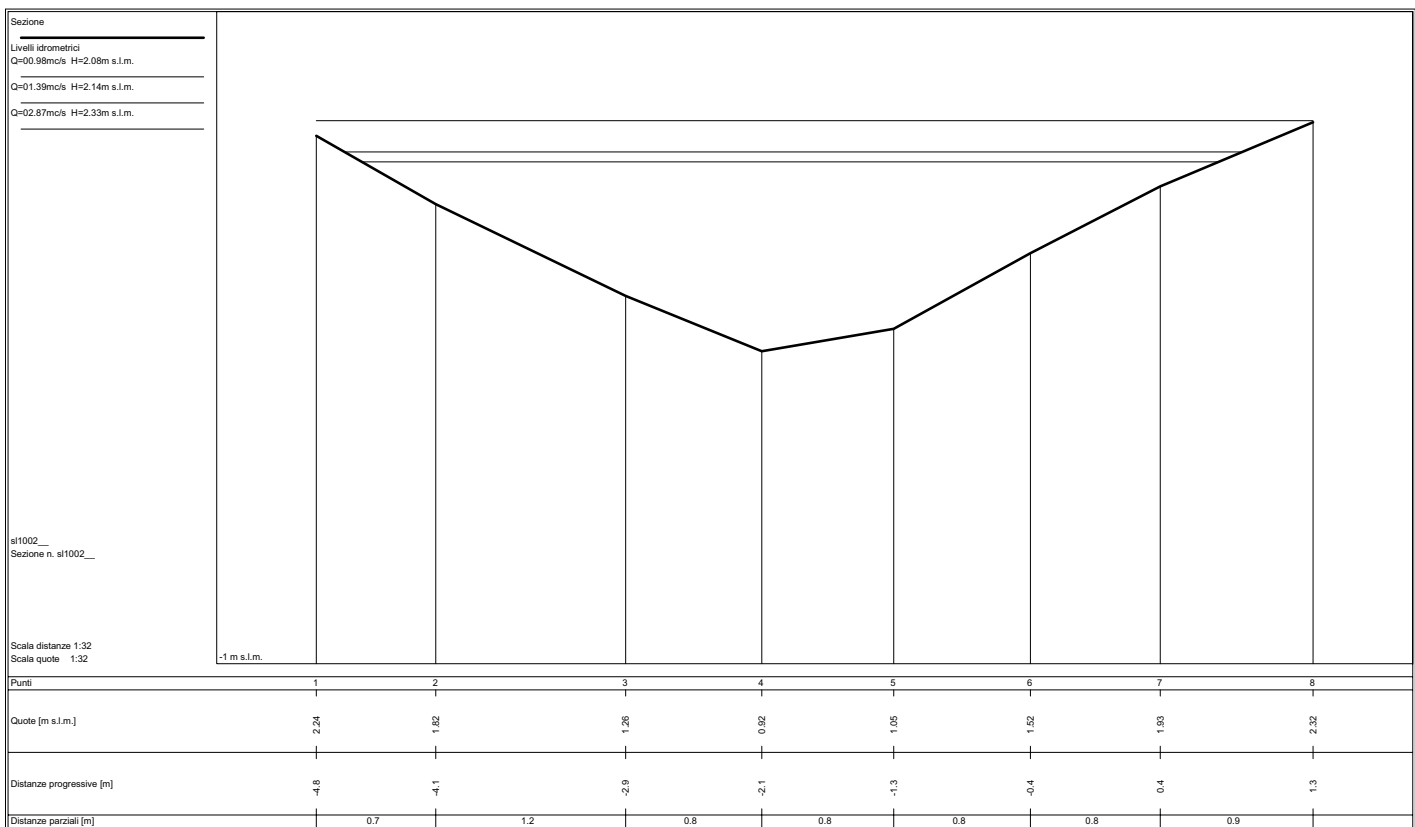
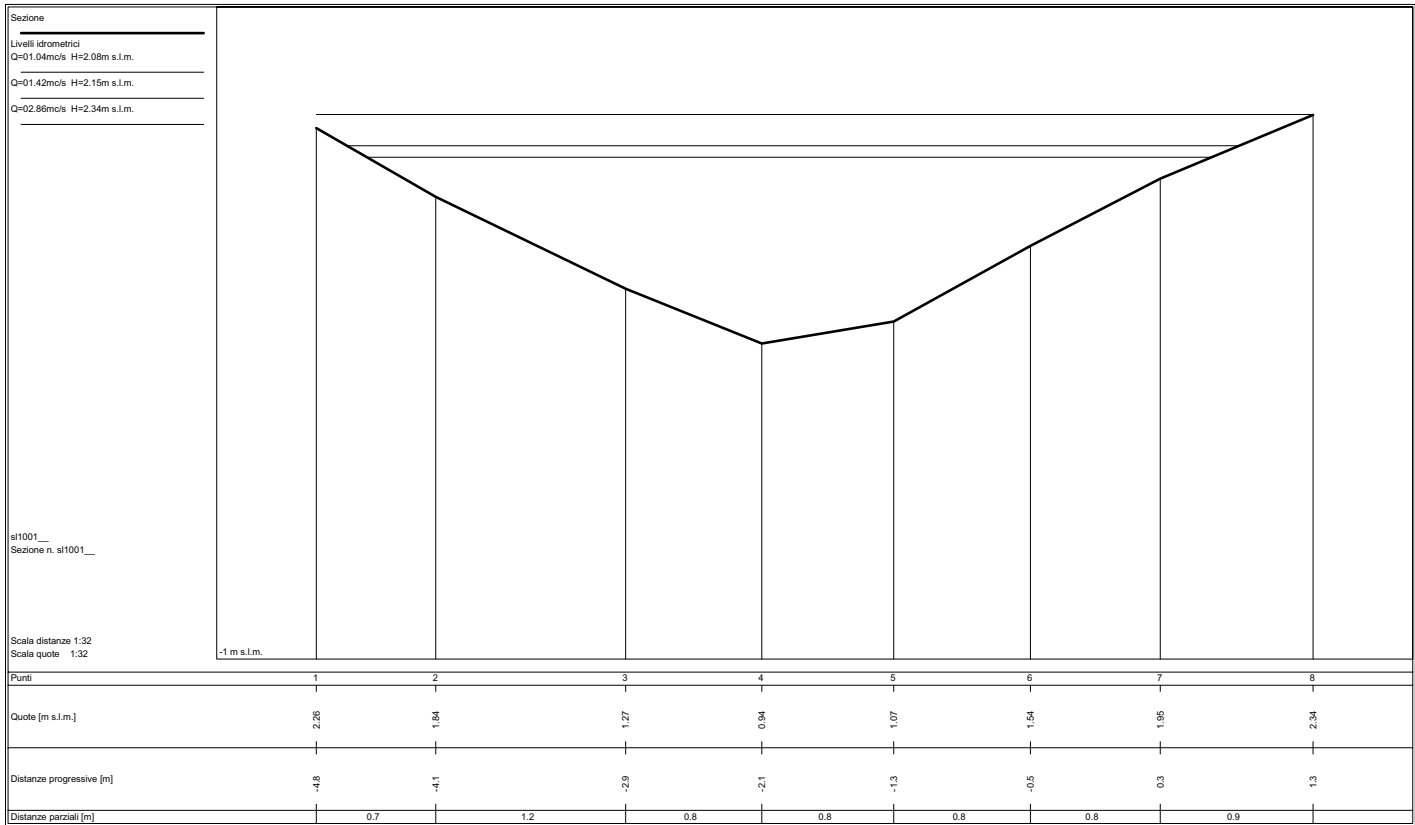
ca0079\_  
 Sezione n. ca0079\_

Scala distanze 1:64  
 Scala quote 1:32

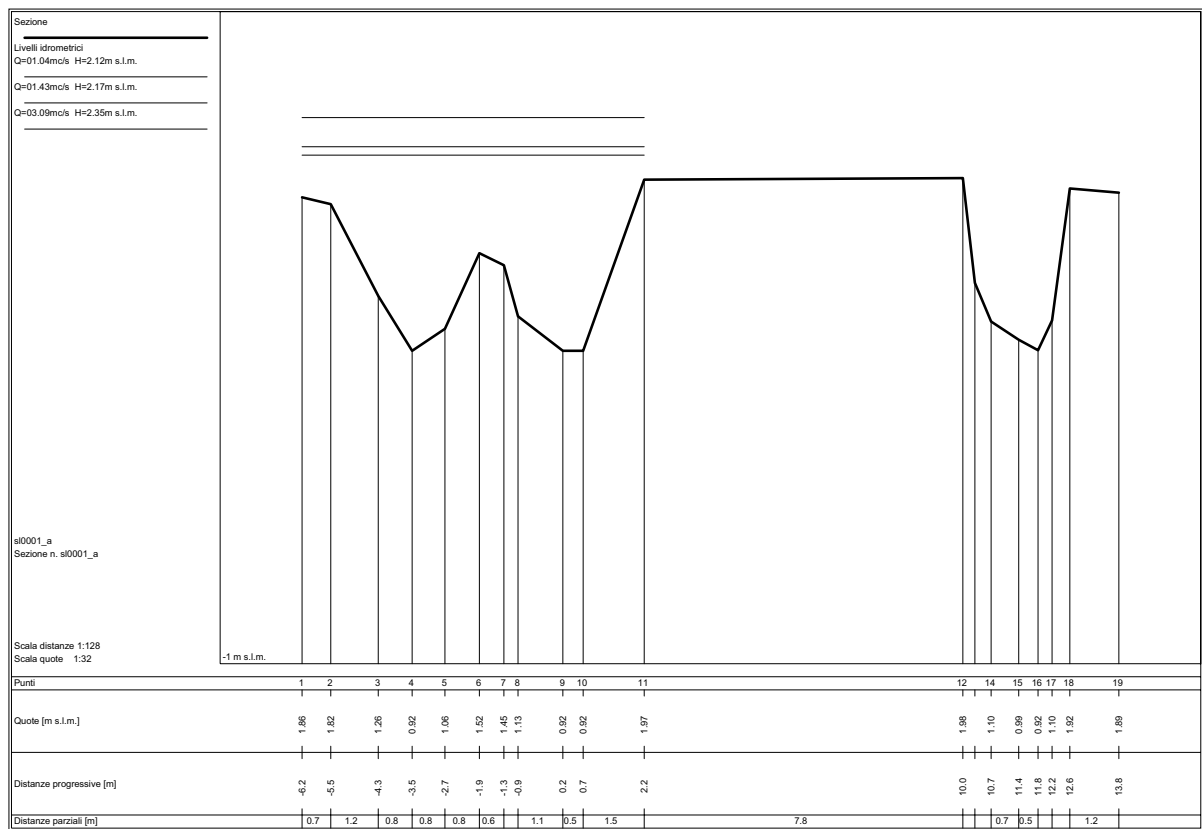
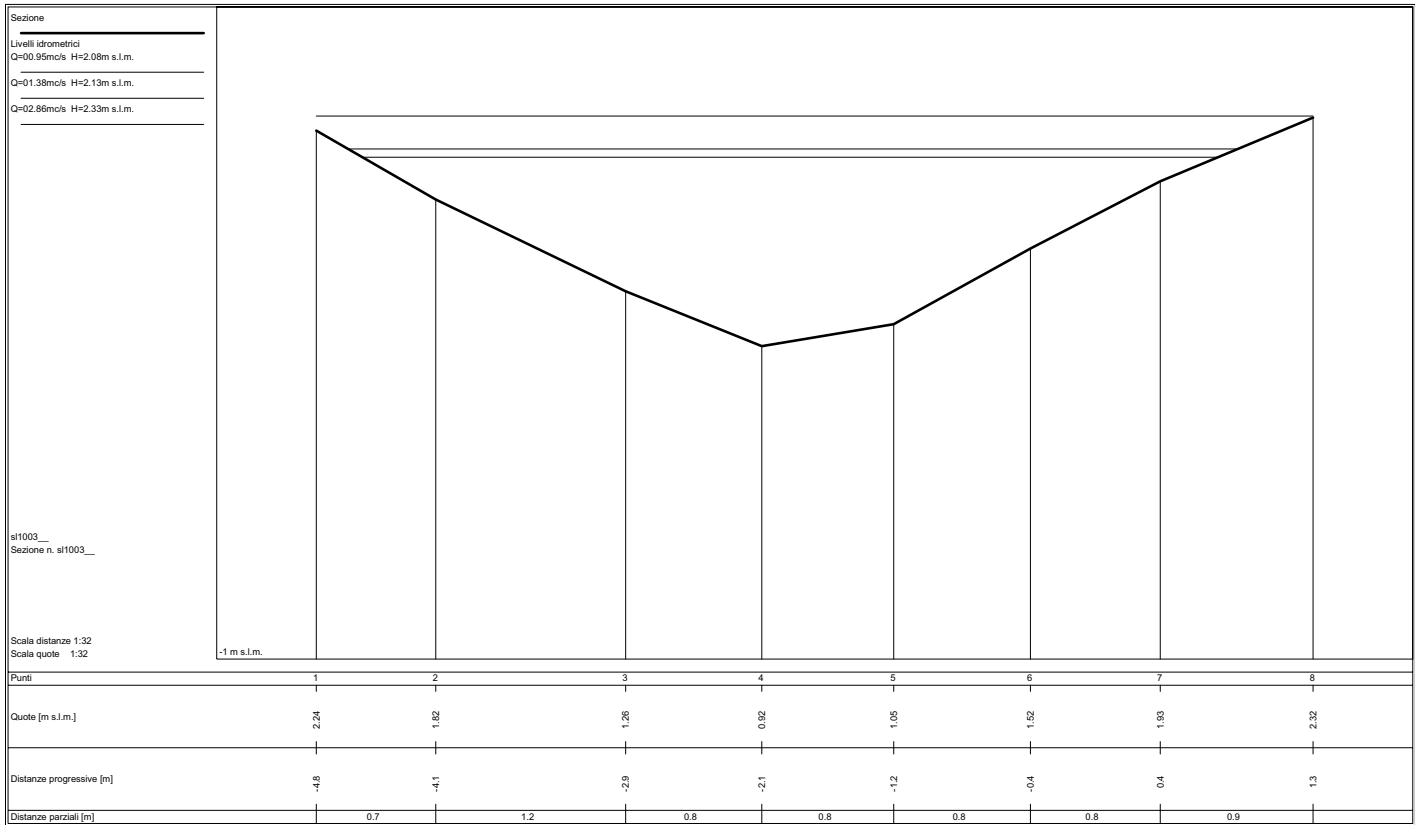


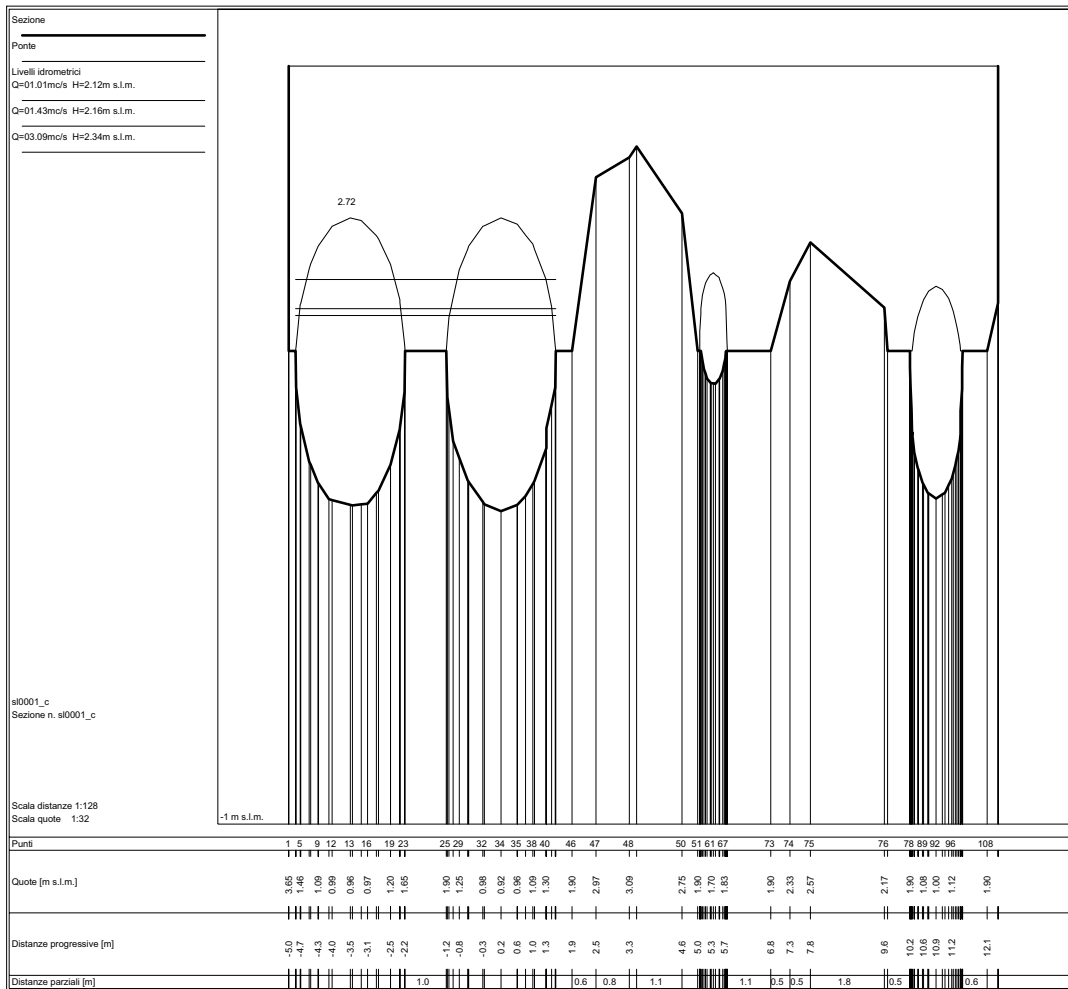
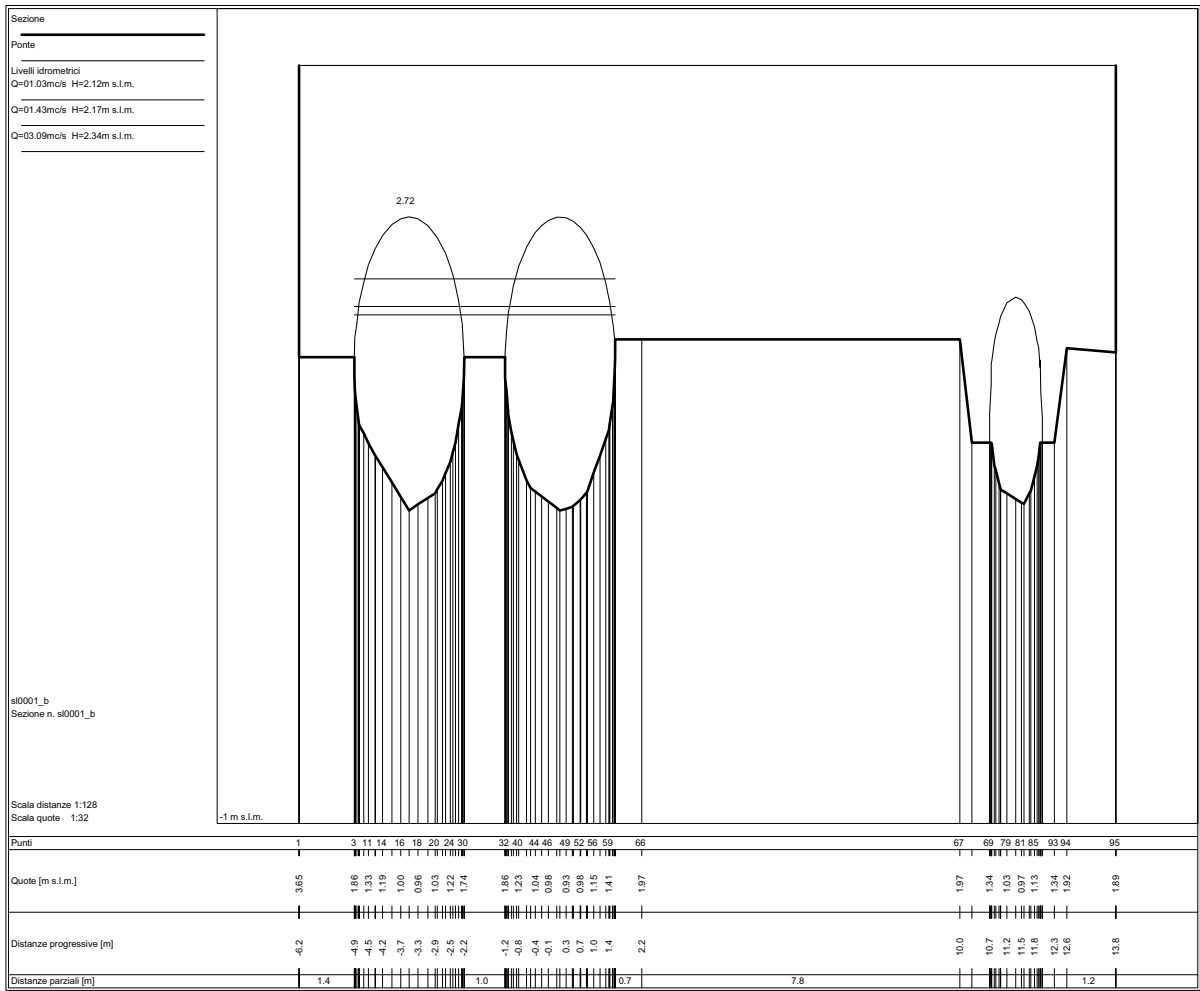
Punti	1	2	3	4	5	6
Quote [m s.l.m.]	2.57	0.91	0.91	2.64	2.67	2.66
Distanze progressive [m]	0.0	2.3	5.6	8.0	9.1	9.9
Distanze parziali [m]		2.3	3.2	2.5	1.1	0.8

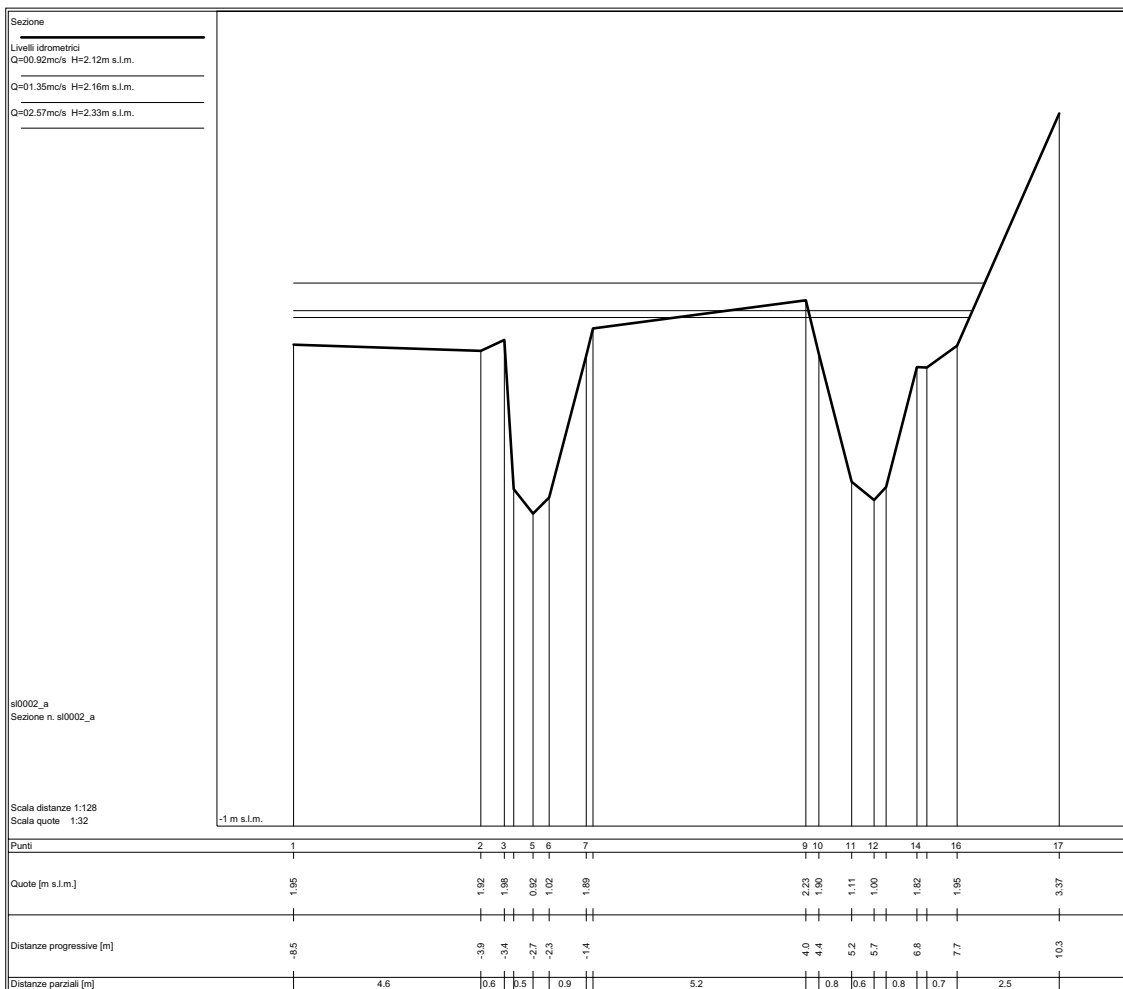
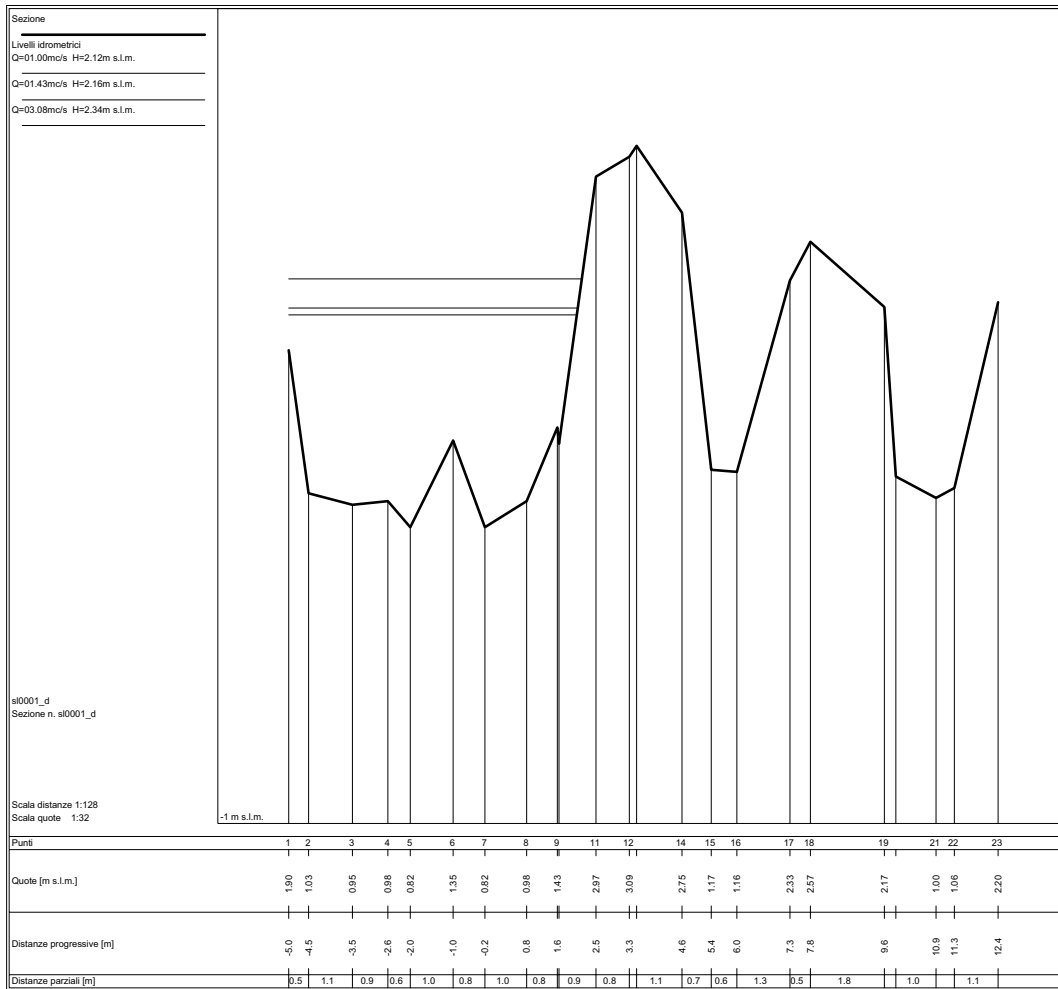
## **FOSSO DEL SALE**

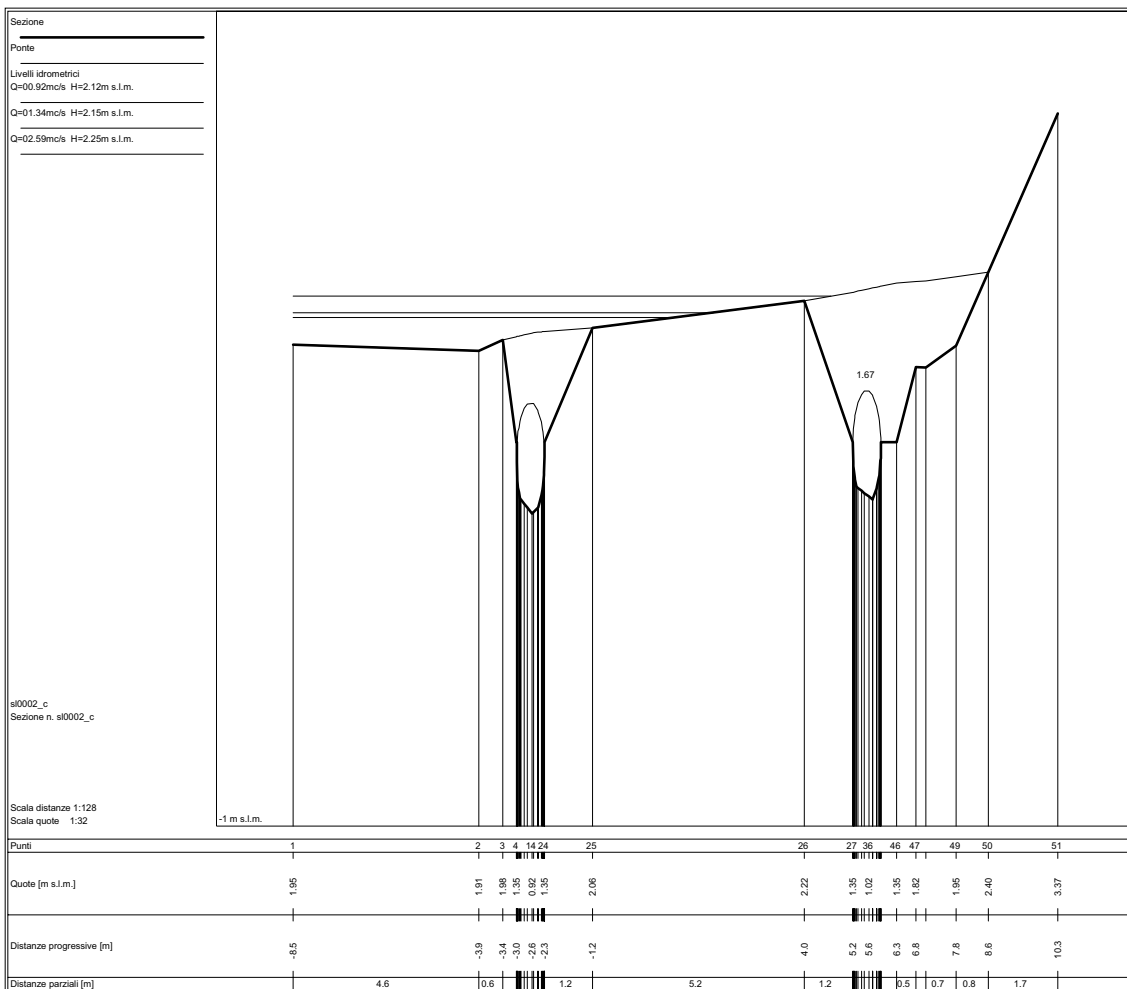
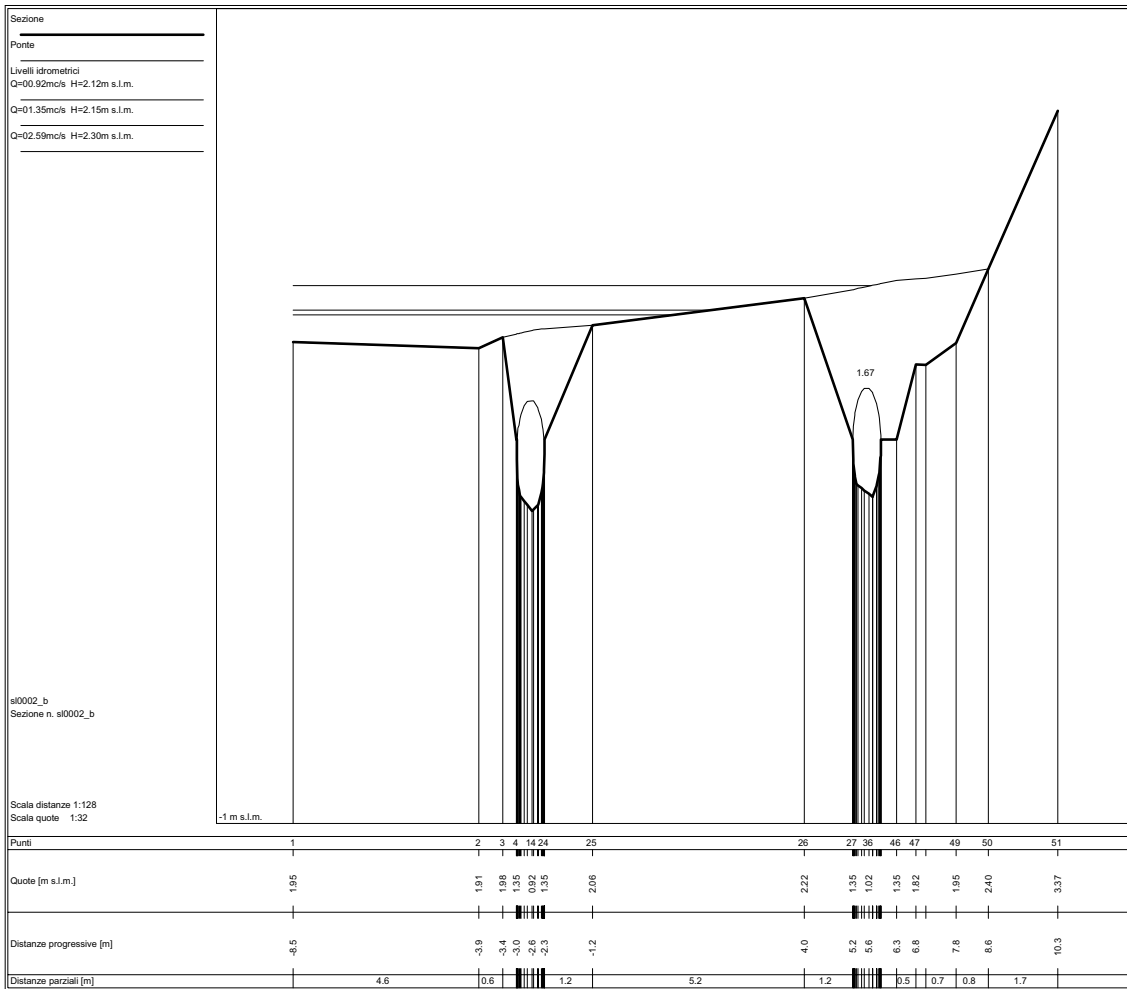


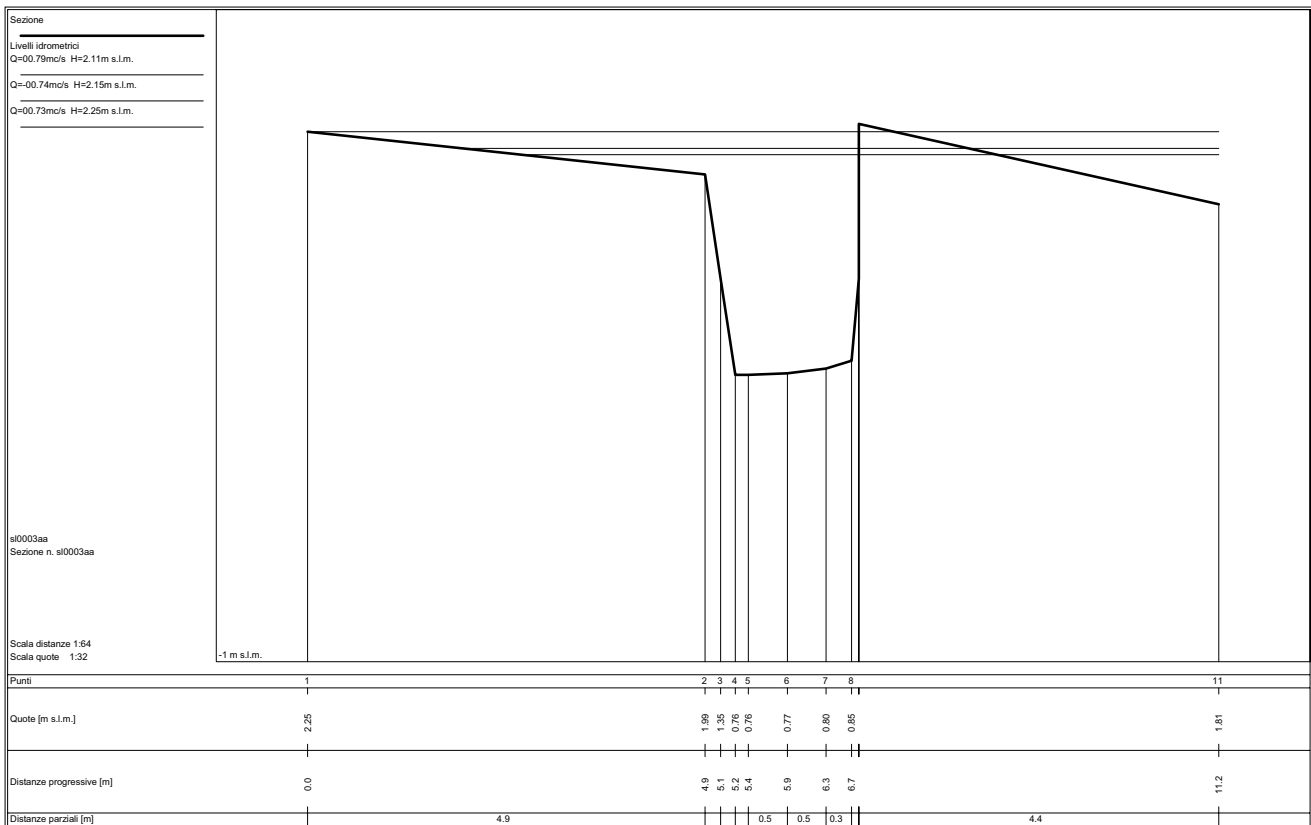
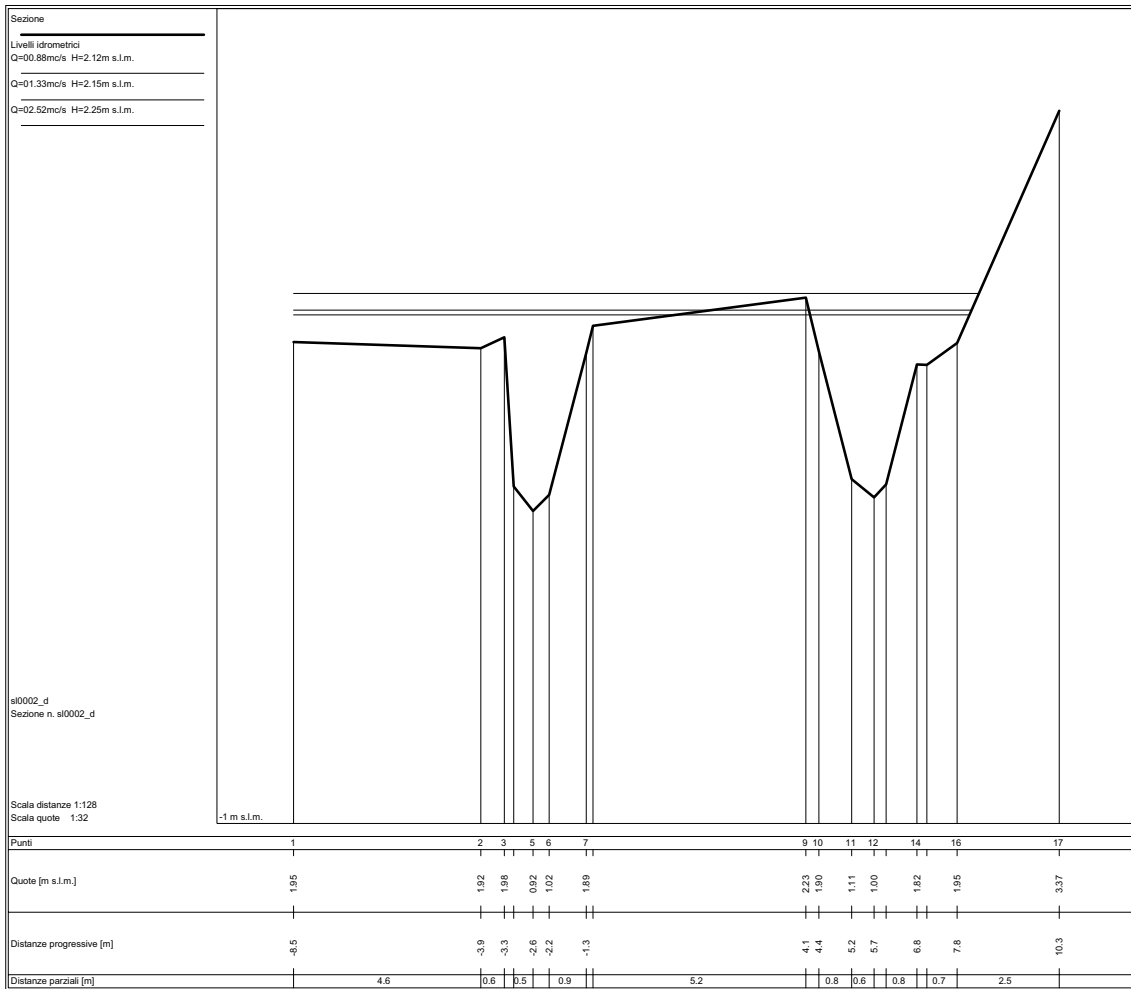


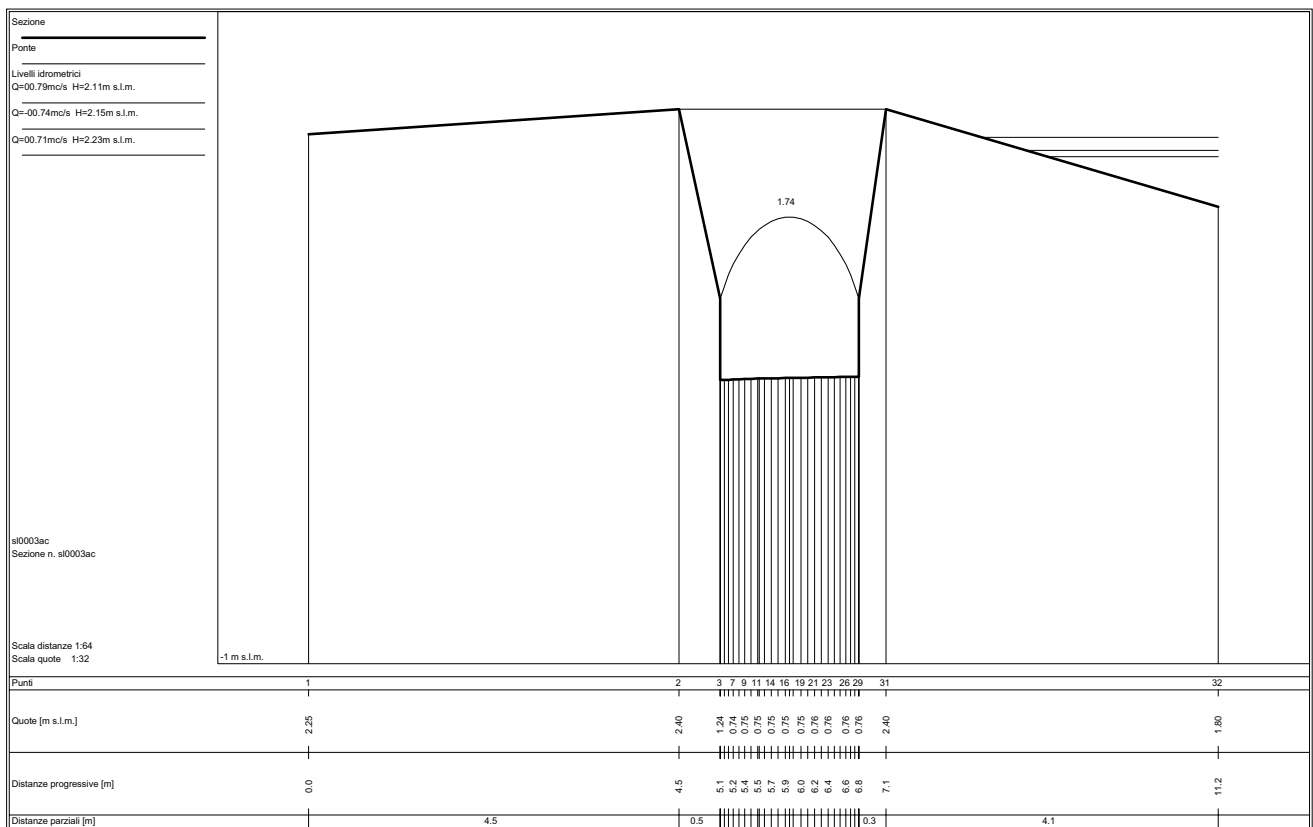
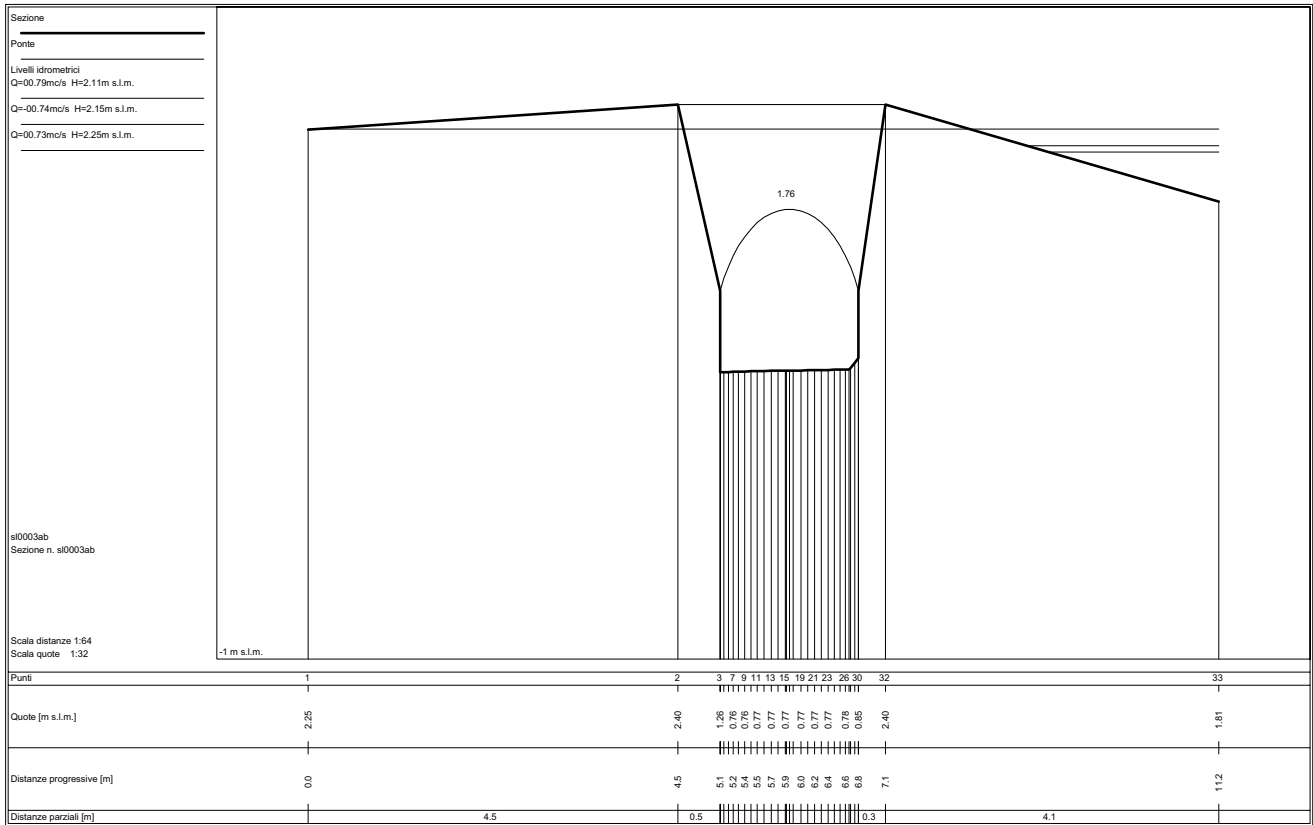


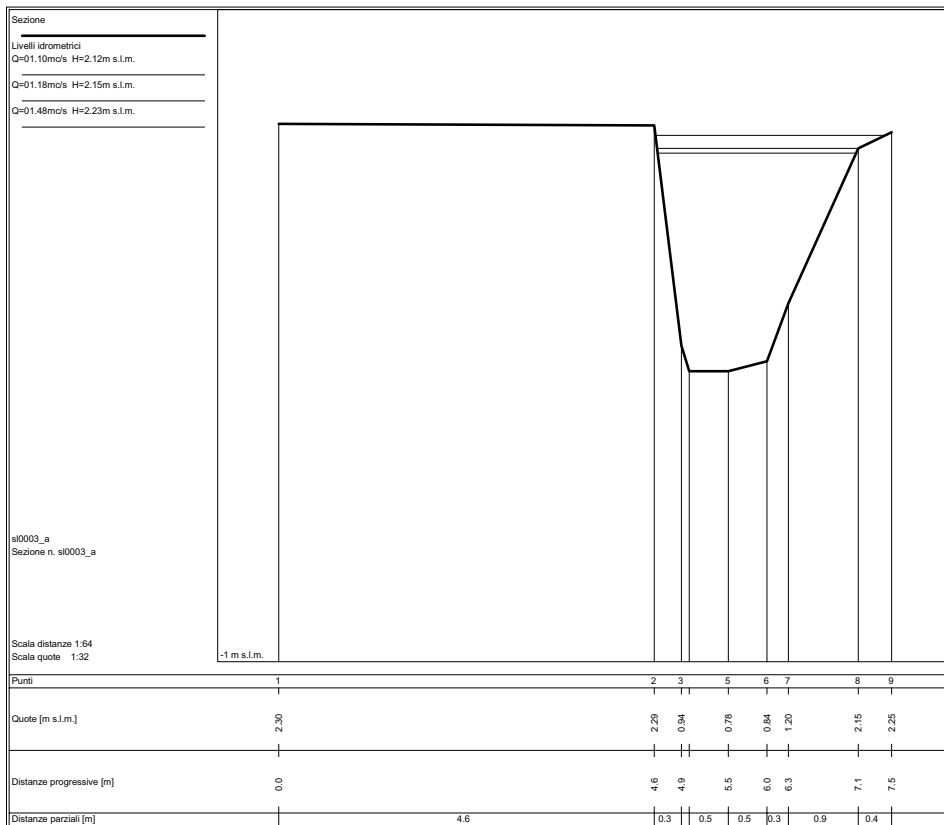
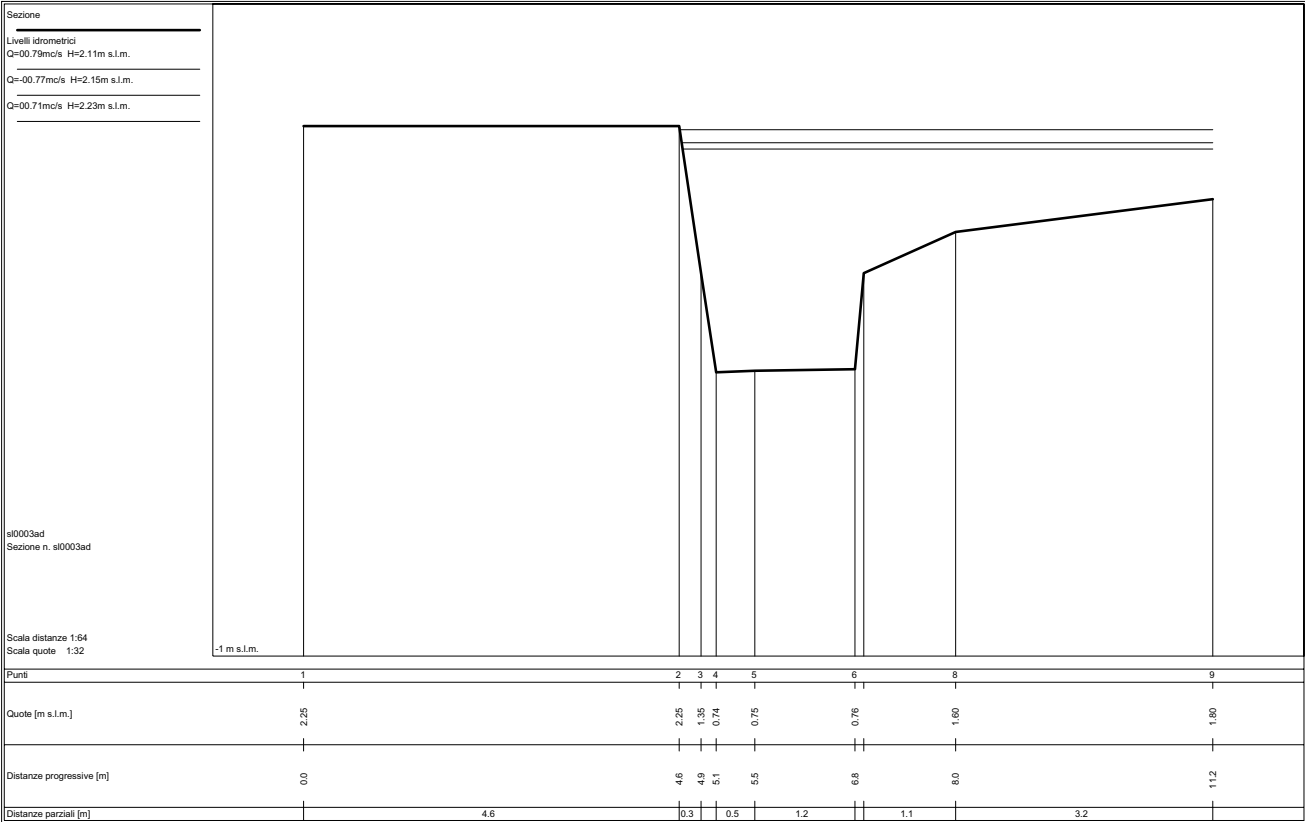


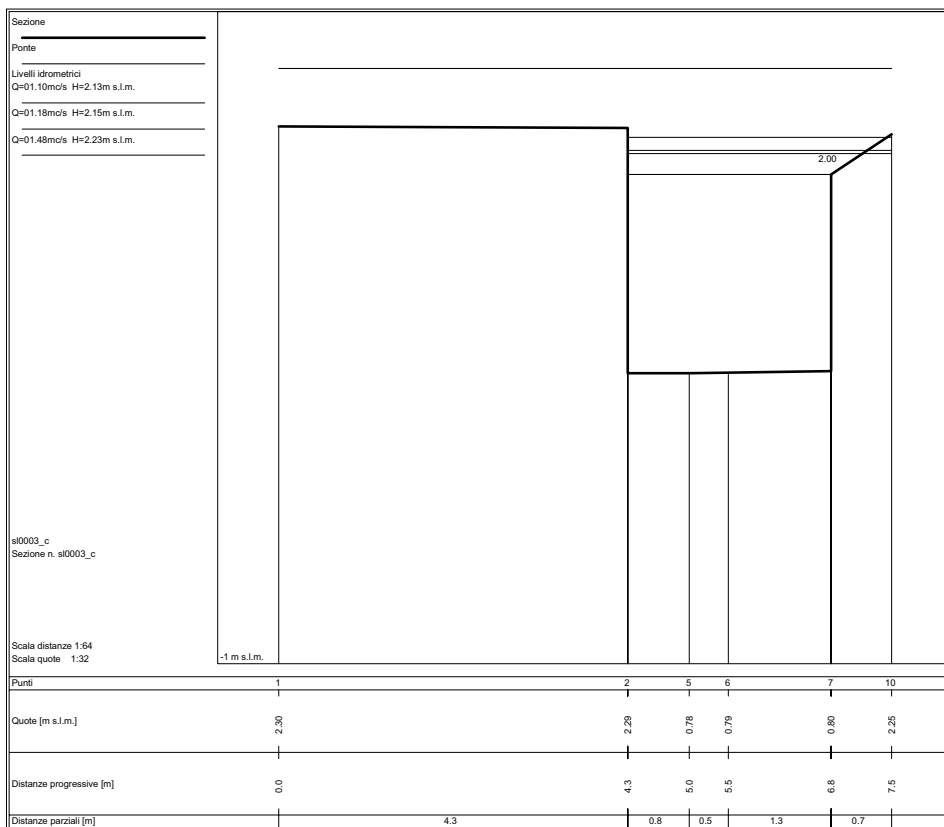
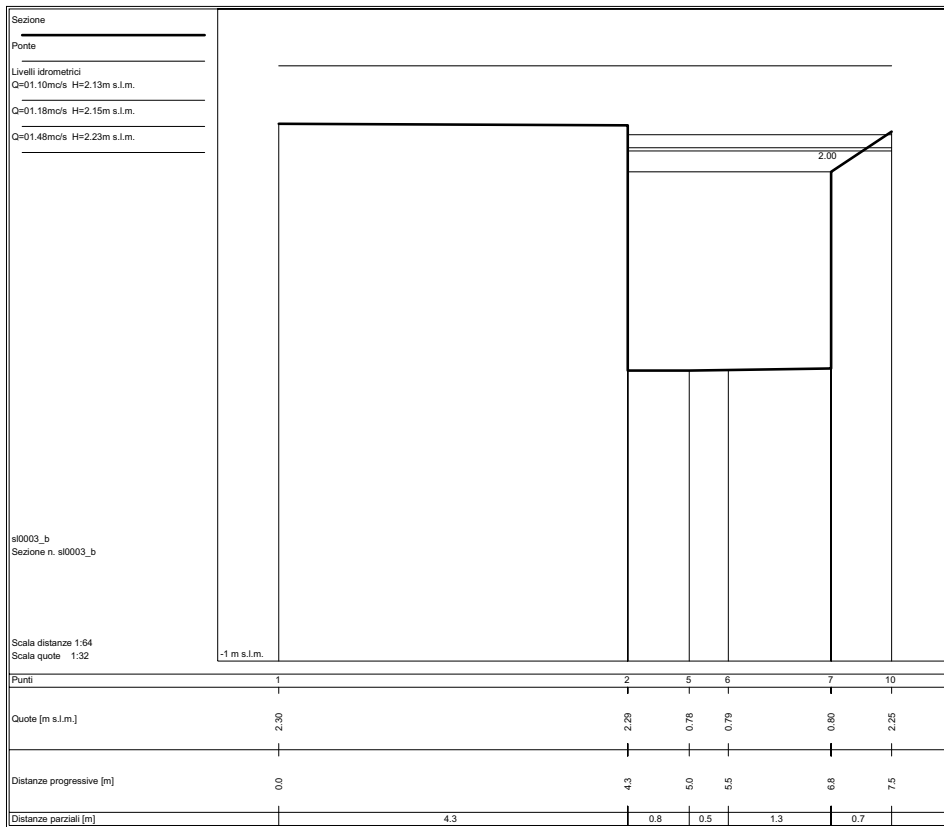




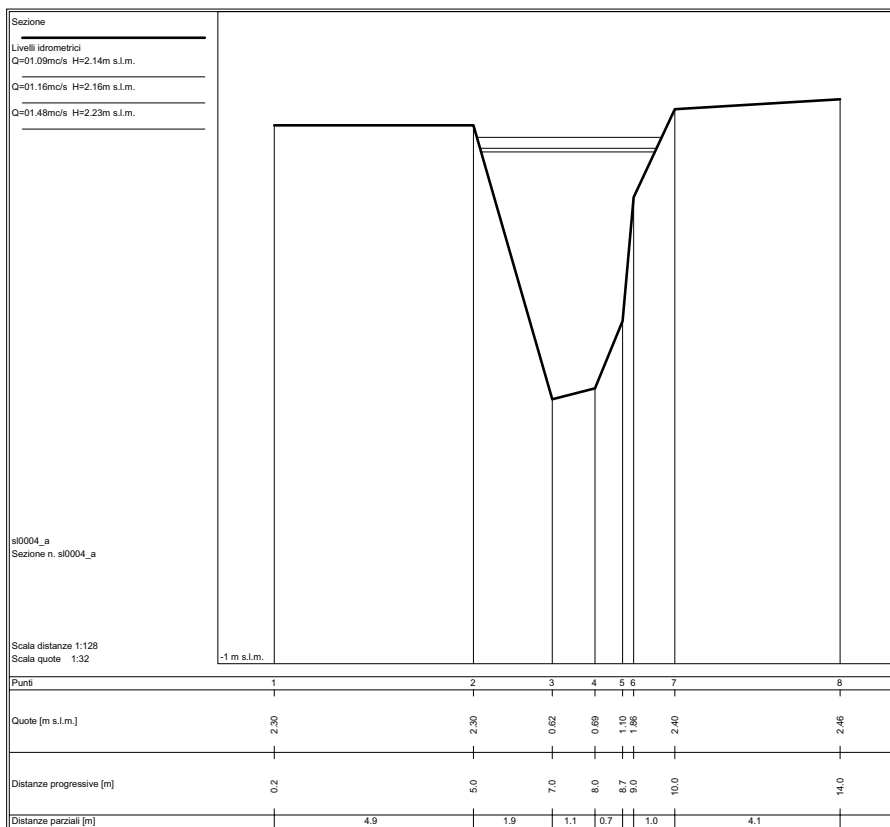
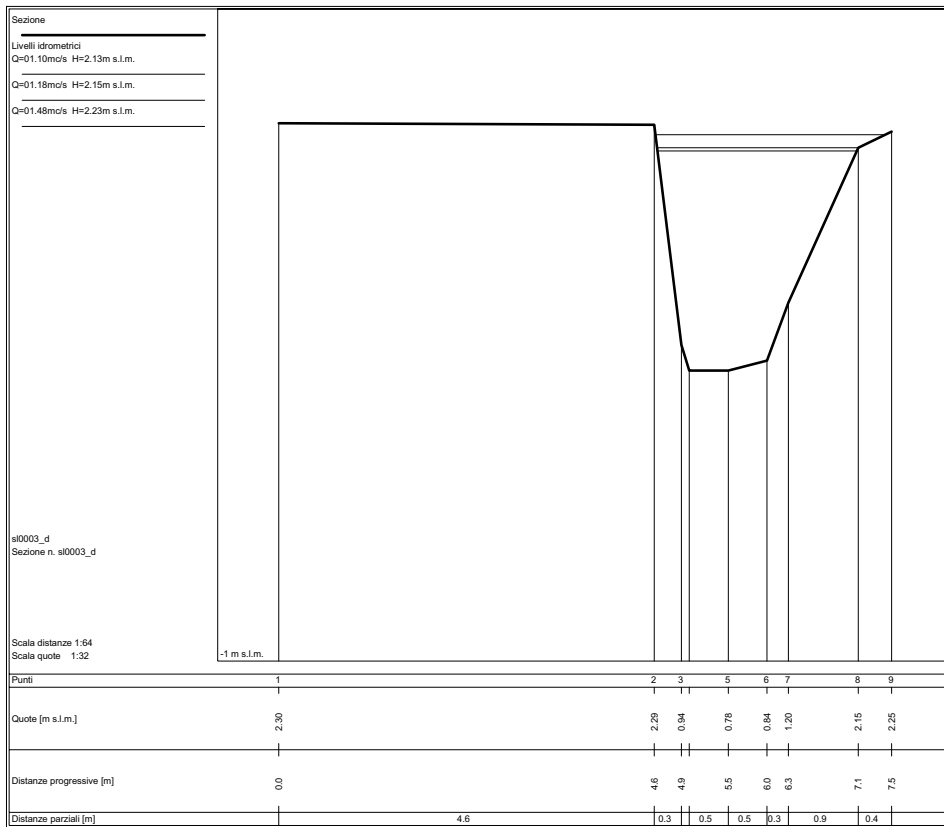


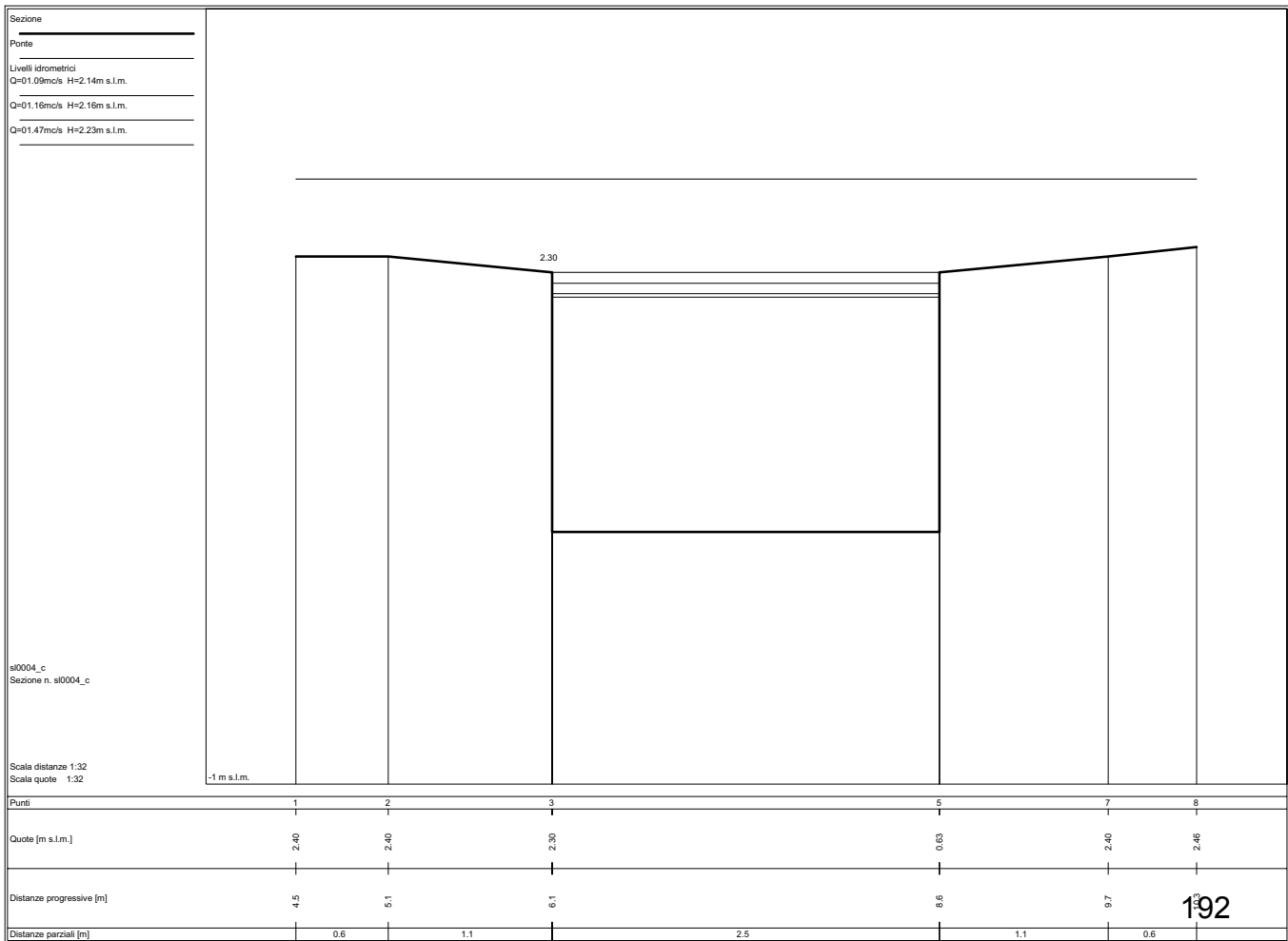
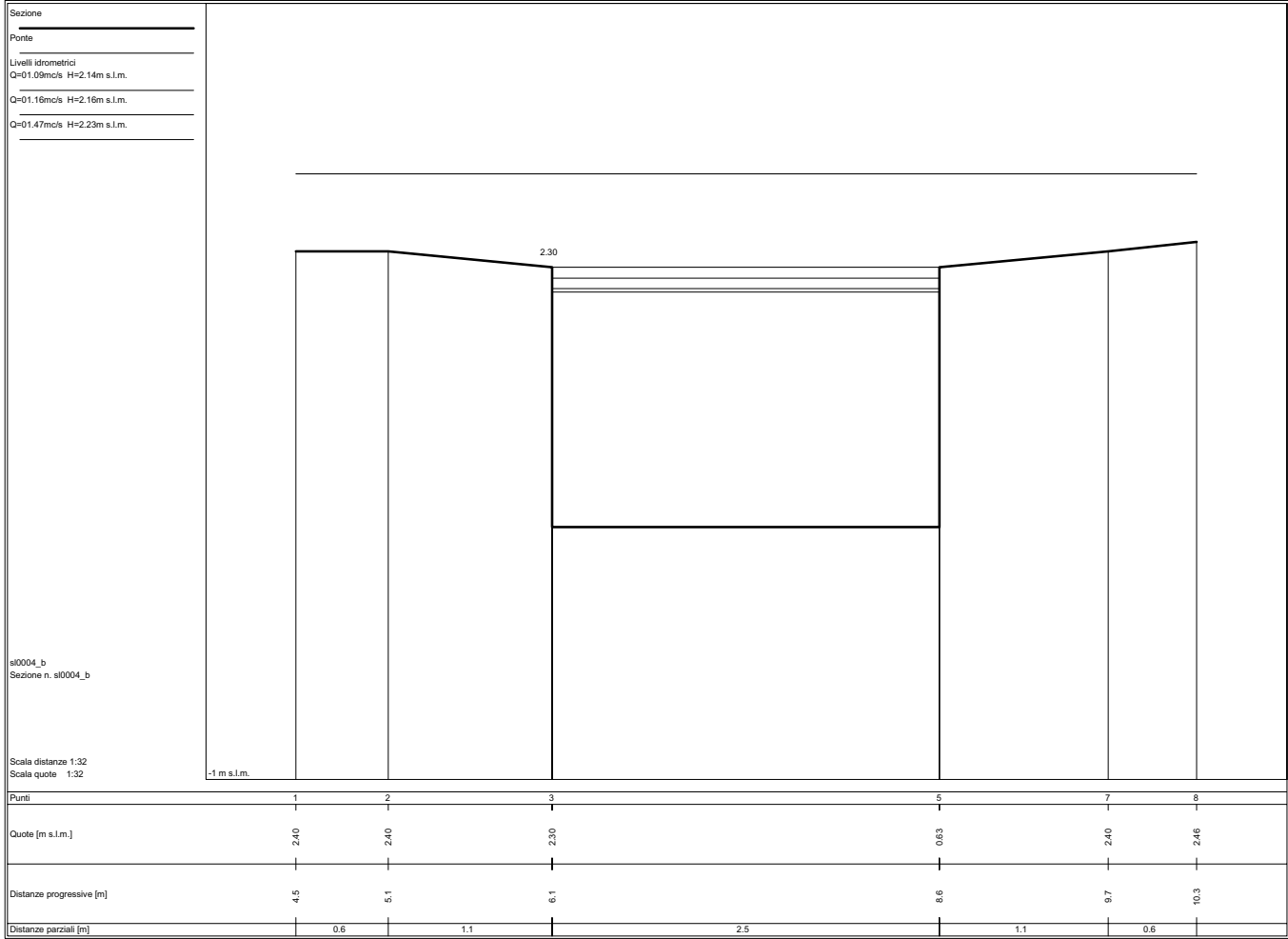


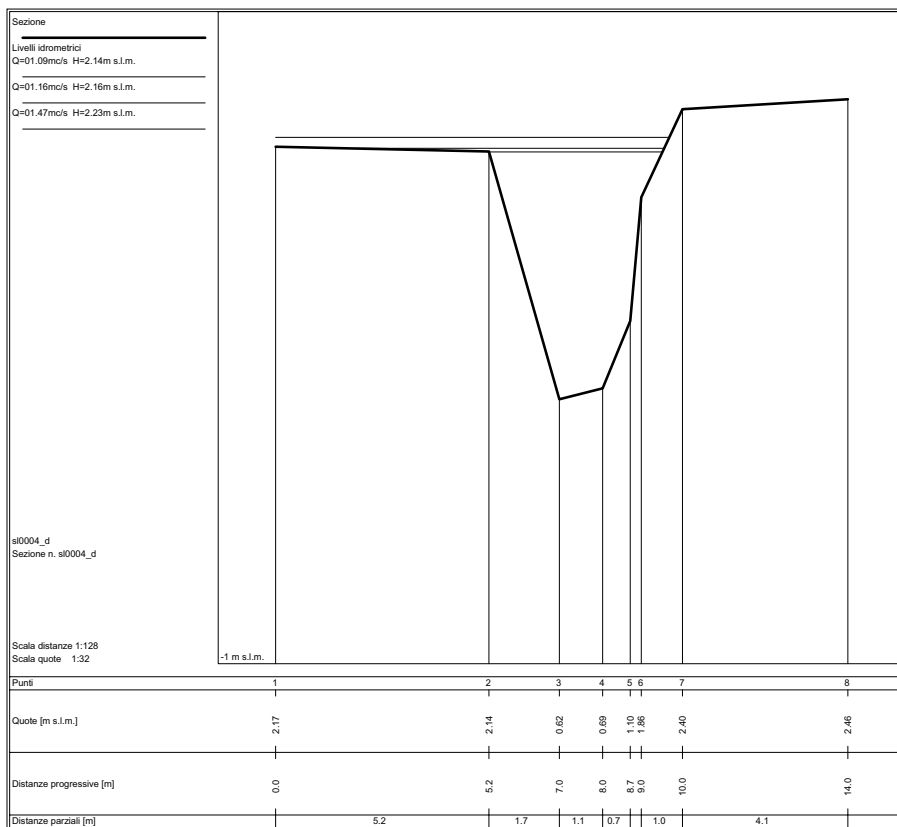
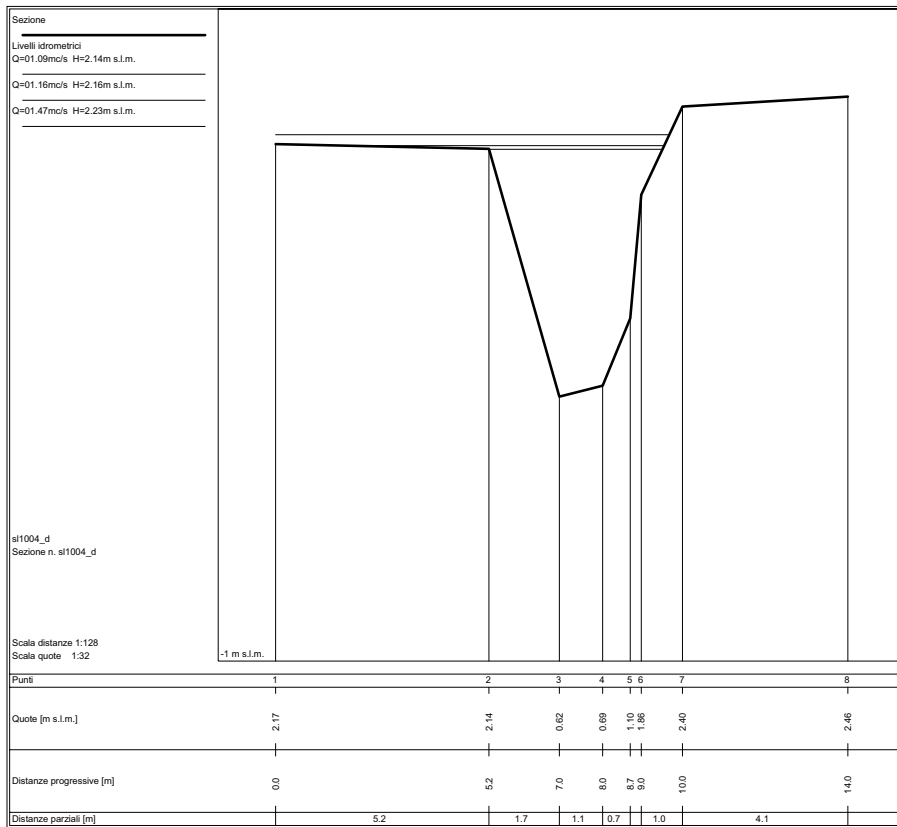


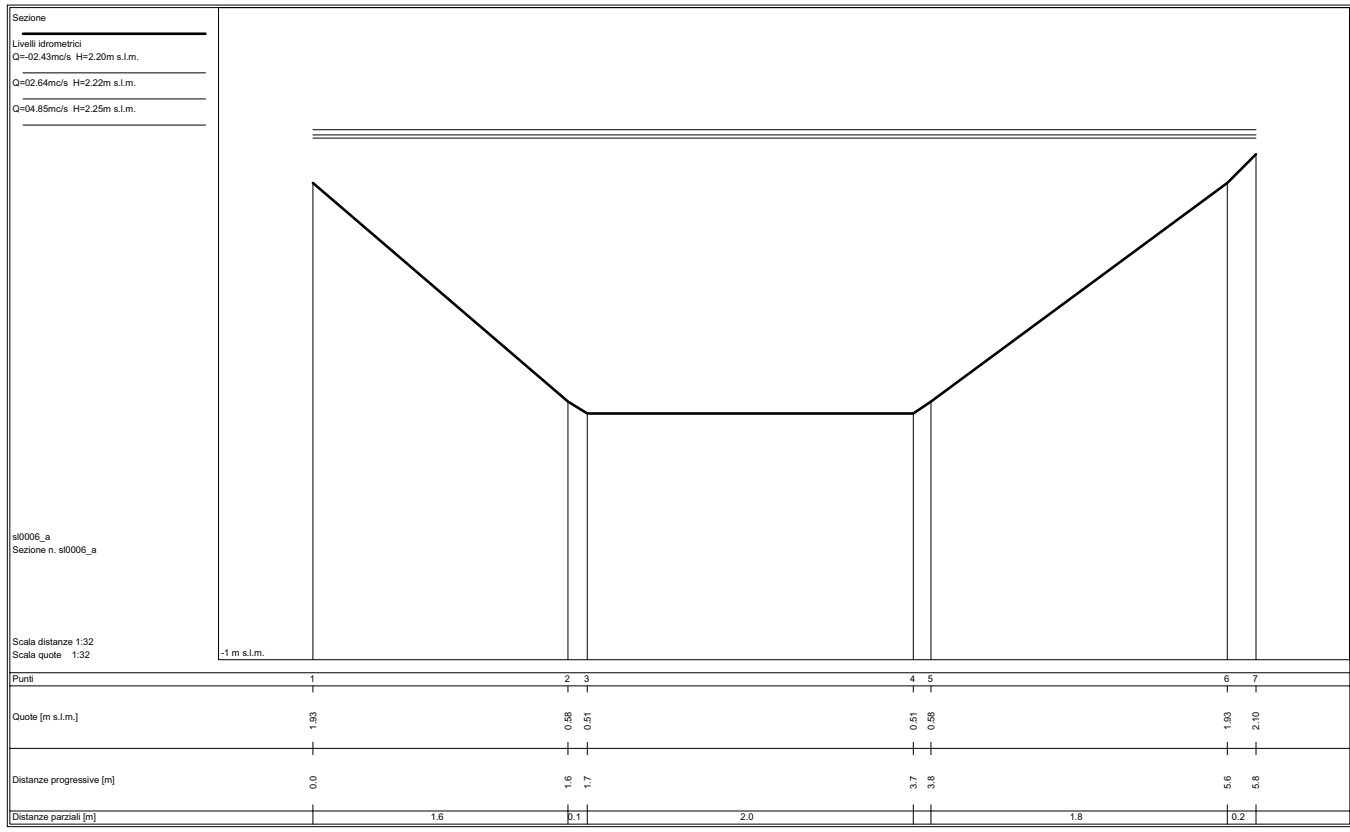
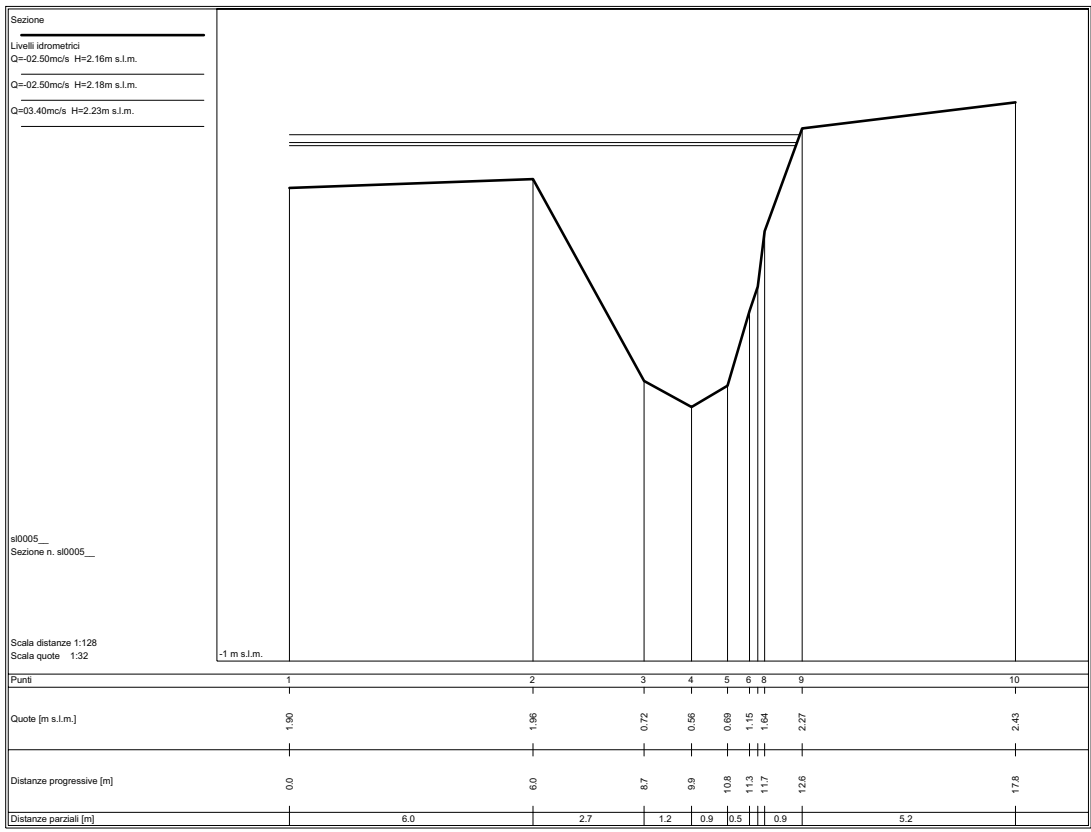






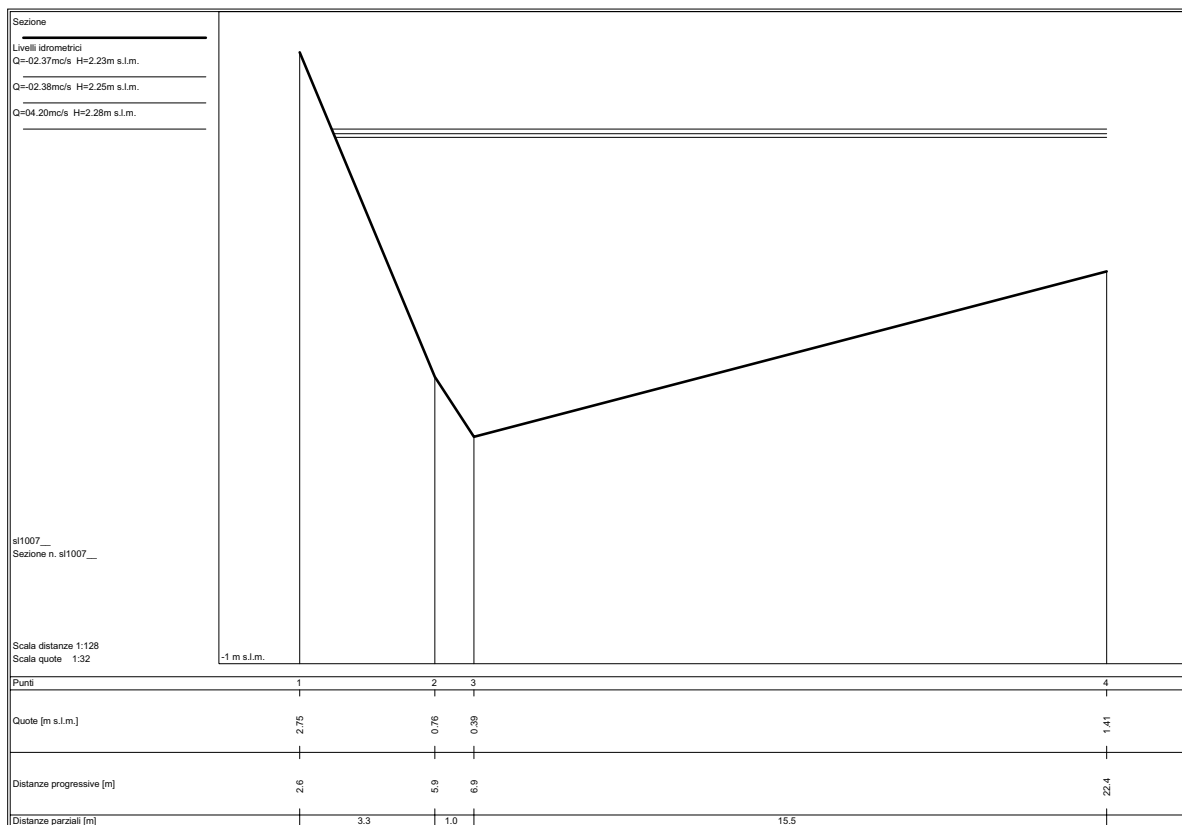
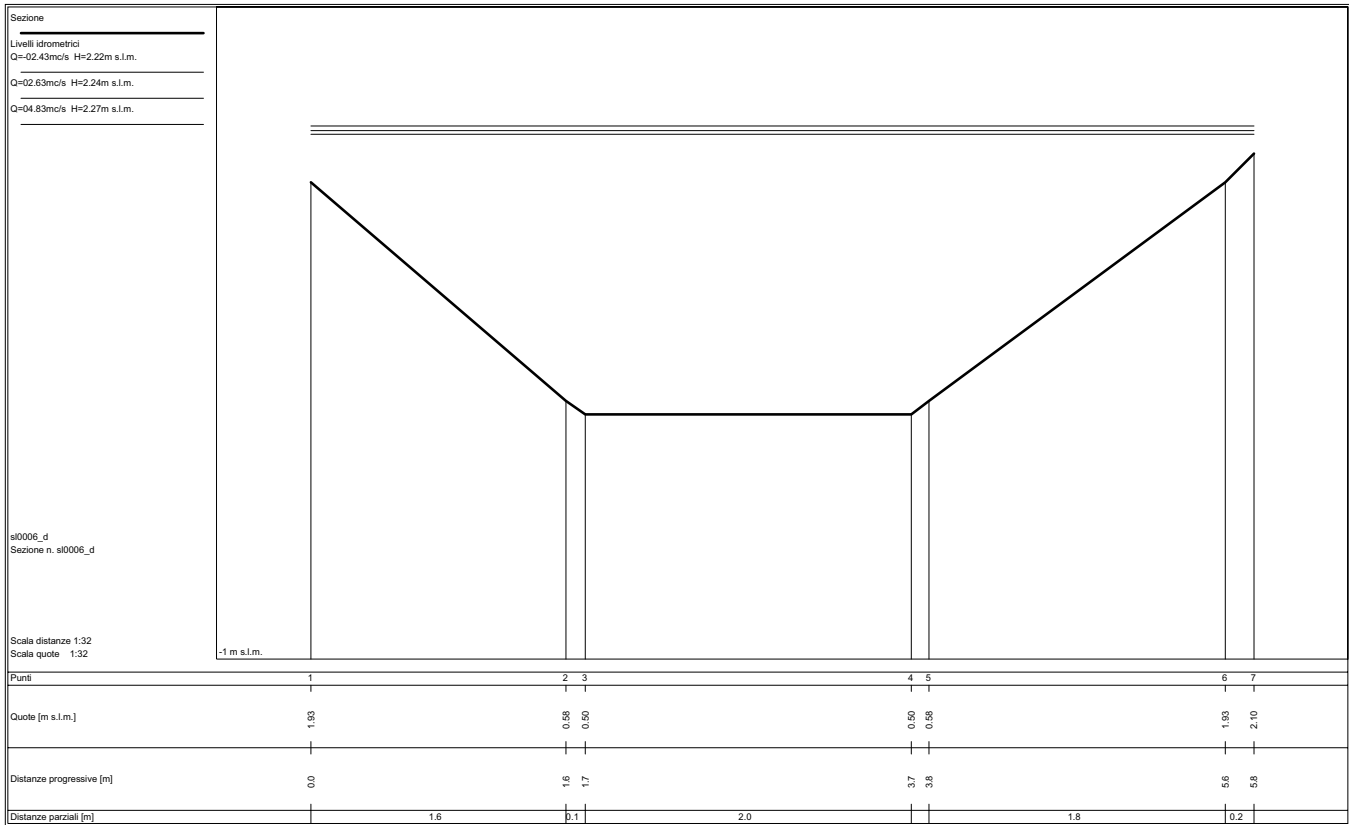




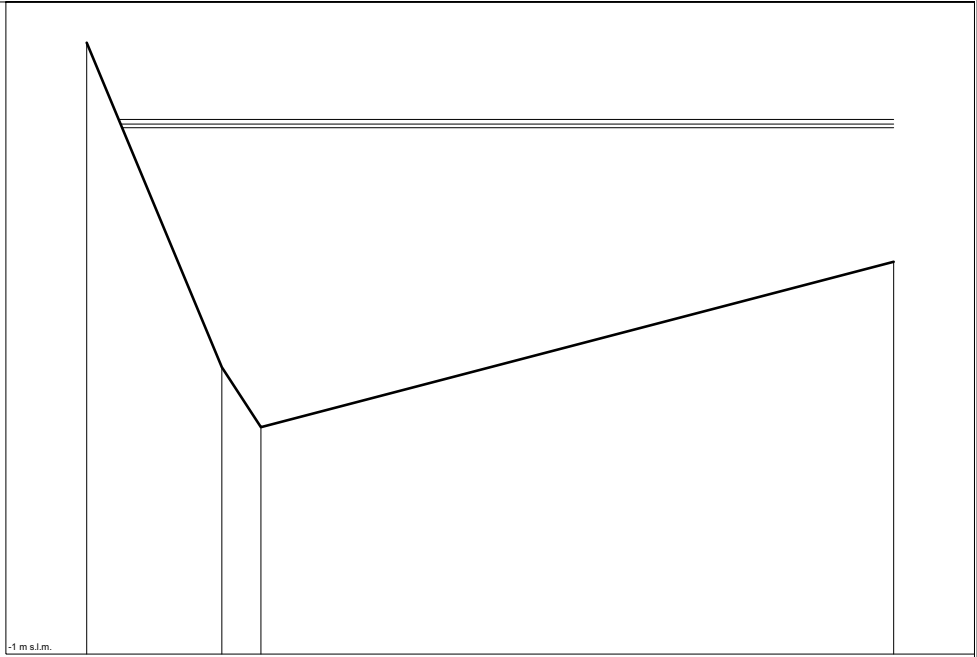








Sezione  
 Livelli idrometrici  
 Q=-02.37mc/s H=2.23m s.l.m.  
 Q=-02.38mc/s H=2.25m s.l.m.  
 Q=04.57mc/s H=2.28m s.l.m.



s0007  
 Sezione n. s0007

Scala distanze 1:128  
 Scala quote 1:32

Punti	1	2	3	4
Quote [m s.l.m.]	2.75	0.76	0.39	1.41
Distanze progressive [m]	2.6	5.9	6.9	22.4
Distanze parziali [m]		3.3	1.0	15.5

## **CANALE DEGLI SFORZA**



