

COMUNE DI MASSA
Provincia di Massa Carrara



PROGETTO:

STUDIO IDROLOGICO E IDRAULICO PER LA REVISIONE DELLA PERICOLOSITA'
IDRAULICA DEI PRINCIPALI CORSI D'ACQUA NEL COMUNE DI MASSA

OGGETTO:

ALLEGATO B3

Sezioni fluviali e livelli idrici fosso Magliano, canale delle Grondini, fosso dei Loghi,
fosso Poveromo, torrente Canalmagro, fosso del Sale e canale degli Sforza

ELABORATO: B3	REV: 01	DATA: Maggio 2010	SCALA: -	NUMERO COMMESSA: L523	NOME FILE: Allegato_B3.pdf
------------------	------------	----------------------	-------------	--------------------------	-------------------------------



Via Bonifacio Lupi, 1
50129 - Firenze

PROGETTISTA:
Dott. Ing. David Settesoldi

COLLABORATORI:
Dott. Ing. Andrea Badiani
Dott. Silvia Angelini



02			
01	07/05/10	SECONDA EMISSIONE	
00	05/02/09	PRIMA EMISSIONE	
REV.	DATA	DESCRIZIONE MODIFICHE	

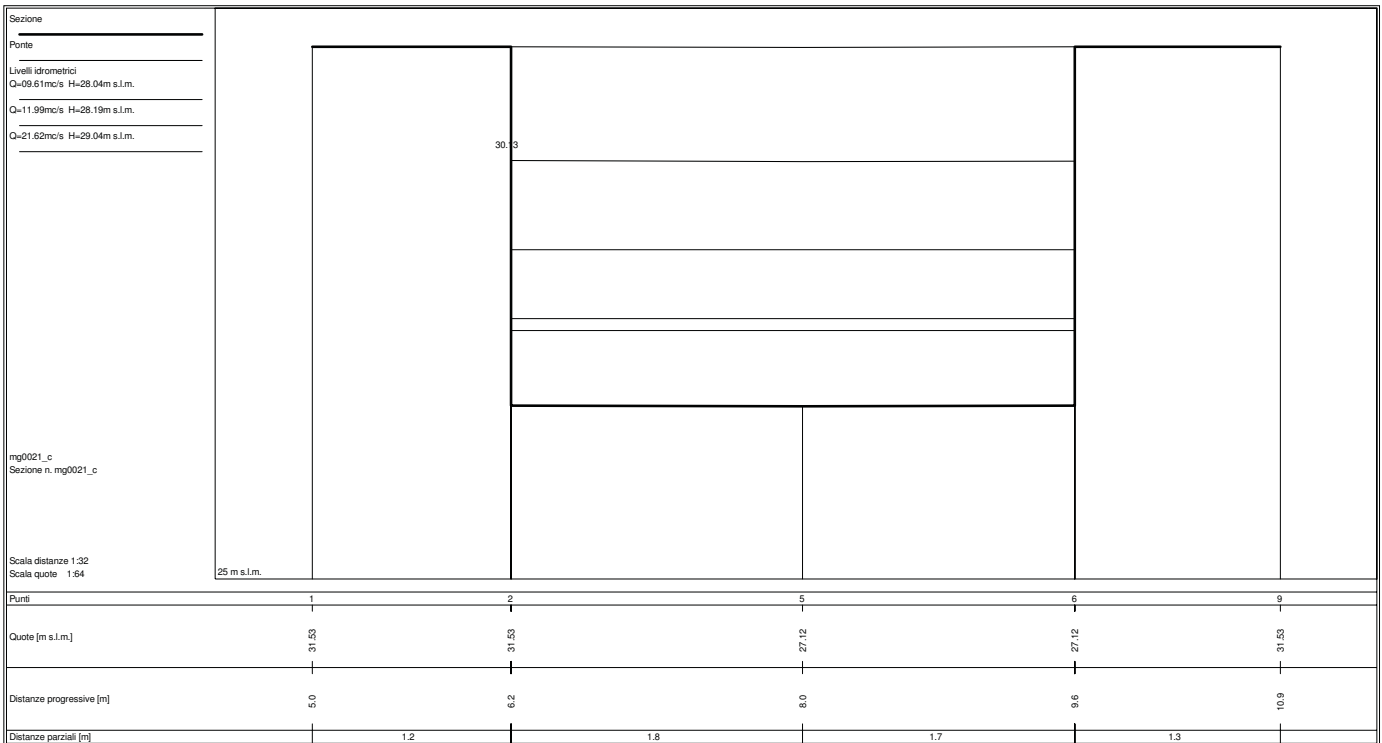
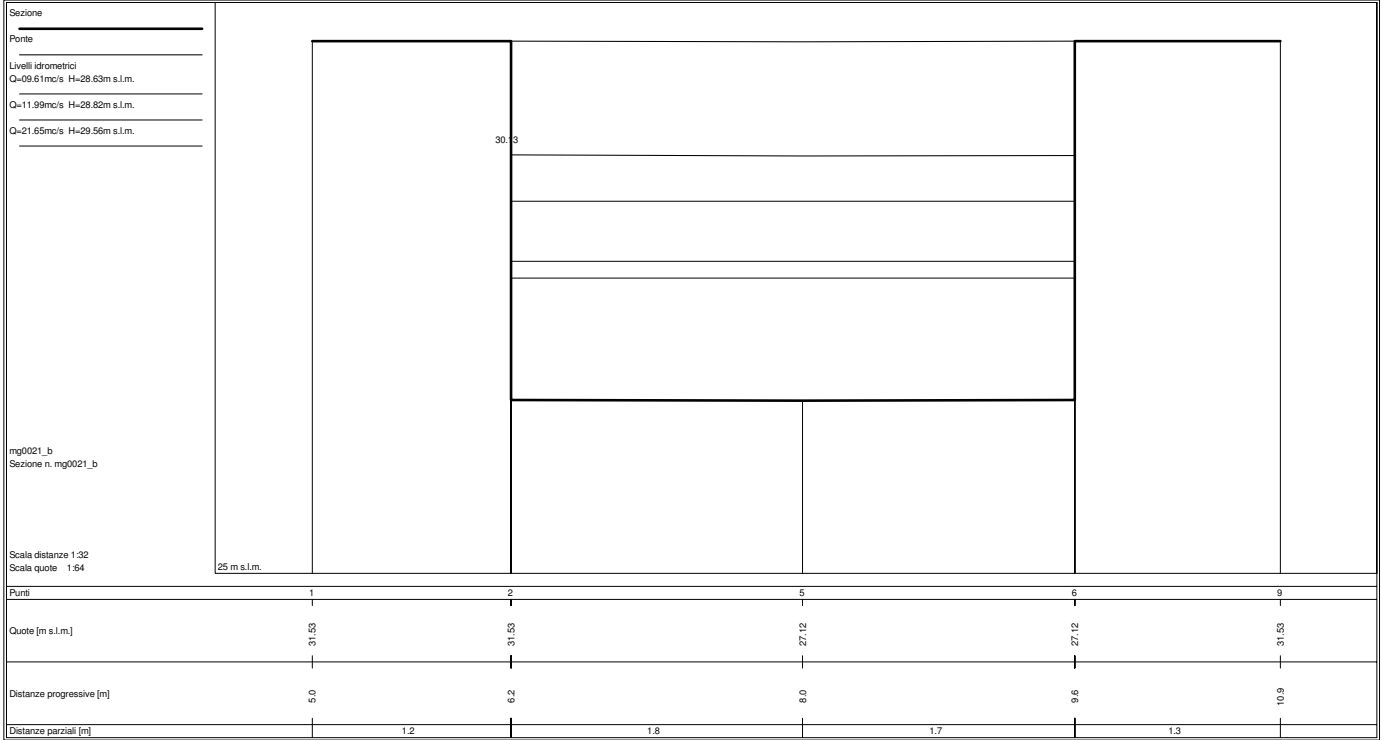
--	--	--	--

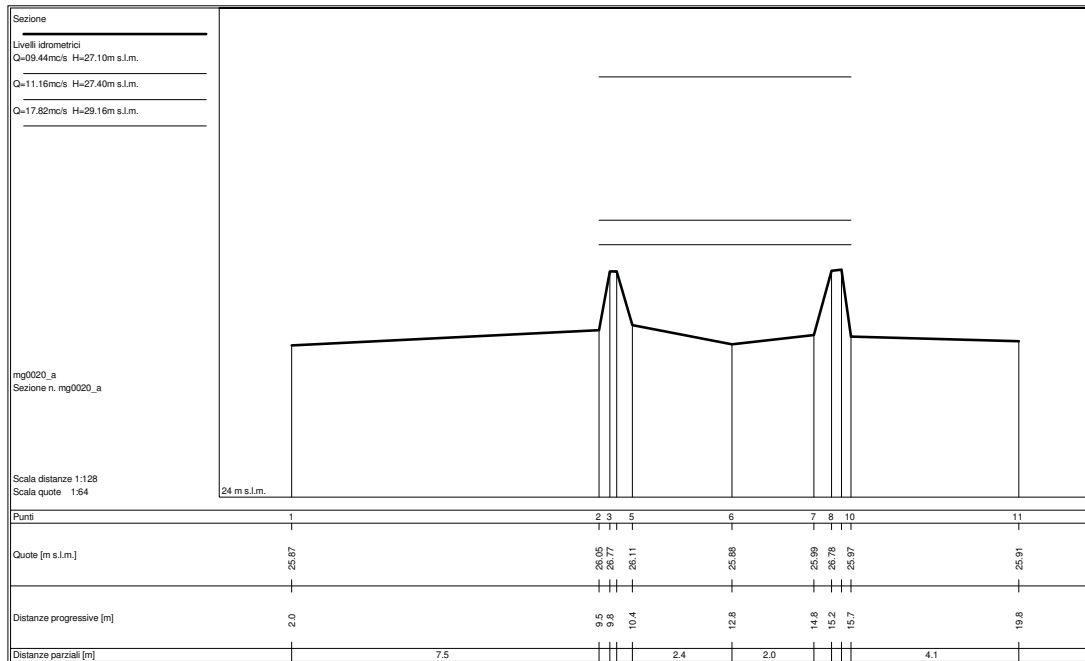
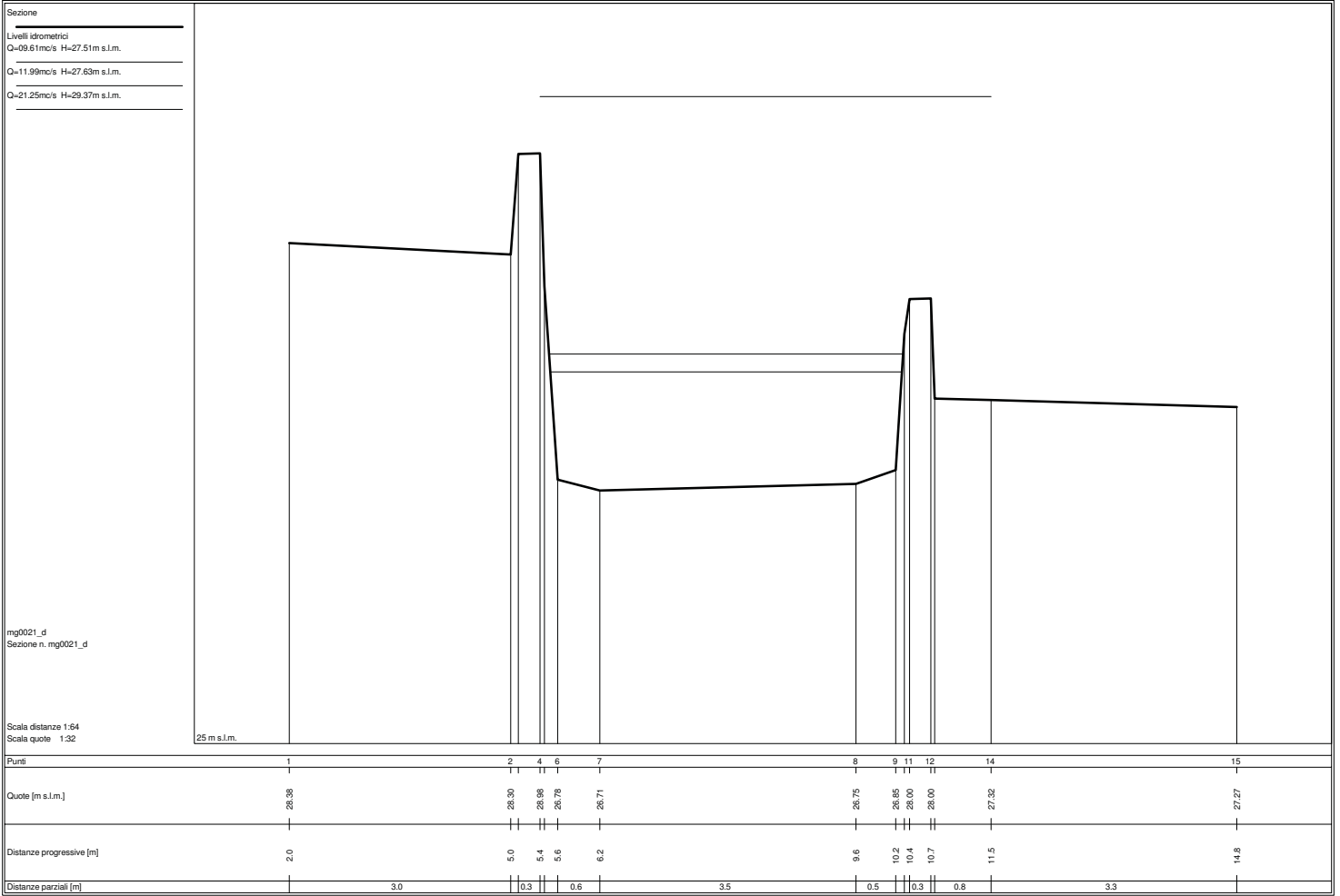
INDICE

Fosso Magliano – ramo 1	2
Fosso Magliano – ramo 2	17
Fosso Magliano – ramo 3	29
Canale delle Grondini	52
Fosso dei Loghi	70
Fosso Poveromo	87
Torrente Canalmagro	121
Fosso del Sale	182
Canale degli Sforza	199

FOSSO MAGLIANO – RAMO 1



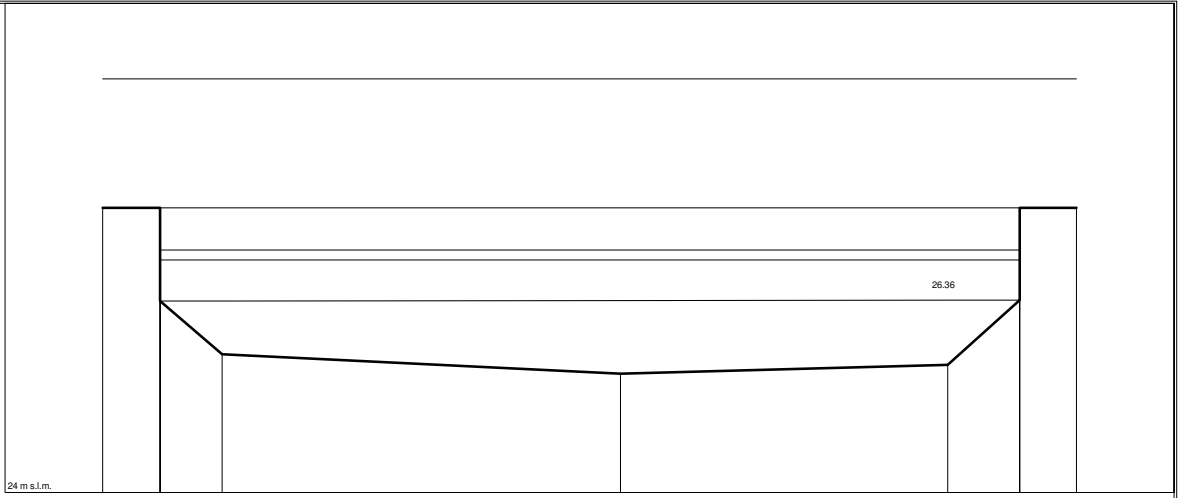




Sezione
 Ponte
 Livelli idrometrici
 Q=09.43mc/s H=26.86m s.l.m.
 Q=11.16mc/s H=26.98m s.l.m.
 Q=17.77mc/s H=29.07m s.l.m.

mg0020_b
 Sezione n. mg0020_b

Scala distanze 1:32
 Scala quote 1:64

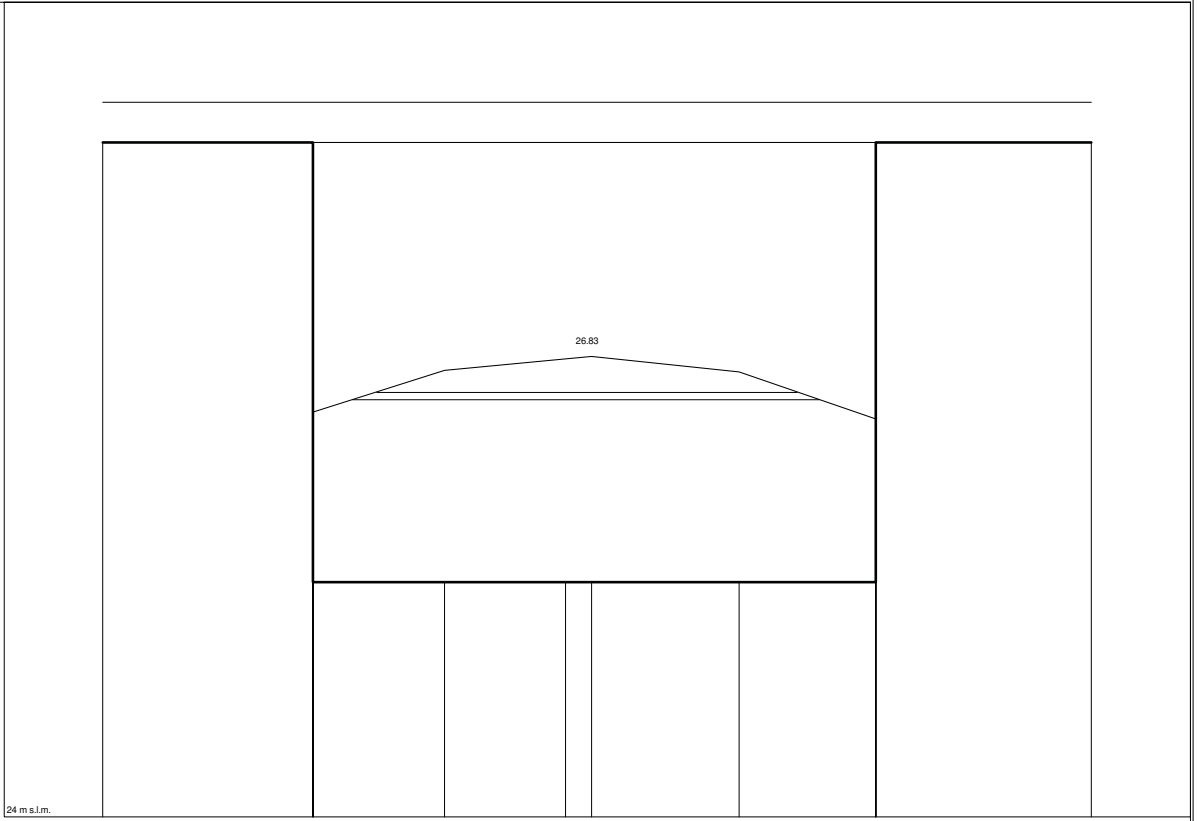


Punti	1	2	4	5	6	7	9
Quote [m s.l.m.]	27.49	27.49	25.89	25.46	25.57	26.36	27.49
Distanze progressive [m]	9.6	10.0	10.4	12.8	14.8	15.2	15.6
Distanze parziali [m]	0.4	0.4	2.4	2.0	0.4	0.3	

Sezione
 Ponte
 Livelli idrometrici
 Q=09.43mc/s H=26.56m s.l.m.
 Q=11.16mc/s H=26.61m s.l.m.
 Q=17.60mc/s H=28.38m s.l.m.

mg0020ac
 Sezione n. mg0020ac

Scala distanze 1:32
 Scala quote 1:32



Punti	1	2	5	6	7	8	9	12
Quote [m s.l.m.]	28.14	28.14	25.44	25.44	25.44	25.44	25.44	28.14
Distanze progressive [m]	11.9	13.2	14.0	14.7	14.9	15.8	16.6	17.9
Distanze parziali [m]		1.3	0.8	0.7	0.2	0.9	0.8	1.3

Sezione

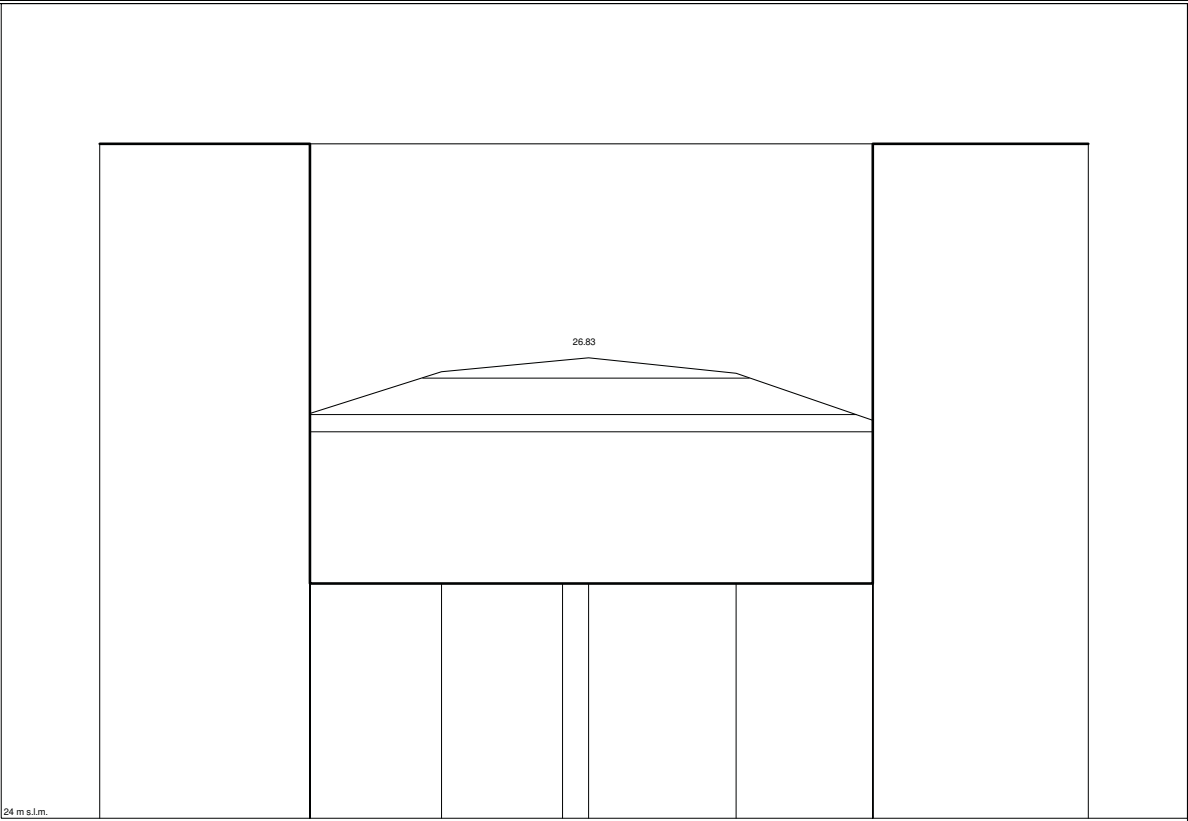
Ponte

Livelli idrometrici

Q=09.43mc/s H=26.37m s.l.m.

Q=11.16mc/s H=26.48m s.l.m.

Q=17.60mc/s H=26.70m s.l.m.



mg0020_c
Sezione n. mg0020_c

Scala distanze 1:32
Scala quote 1:32

Punti	1	2	5	6	7	8	9	12
Quote [m s.l.m.]	28.14	28.14	25.44	25.44	25.44	25.44	25.44	28.14
Distanze progressive [m]	11.9	13.2	14.0	14.7	14.9	15.8	16.6	17.9
Distanze parziali [m]		1.3	0.8	0.7	0.2	0.9	0.8	1.3


Sezione

Livelli idrometrici

Q=09.43mc/s H=26.02m s.l.m.

Q=11.16mc/s H=26.11m s.l.m.

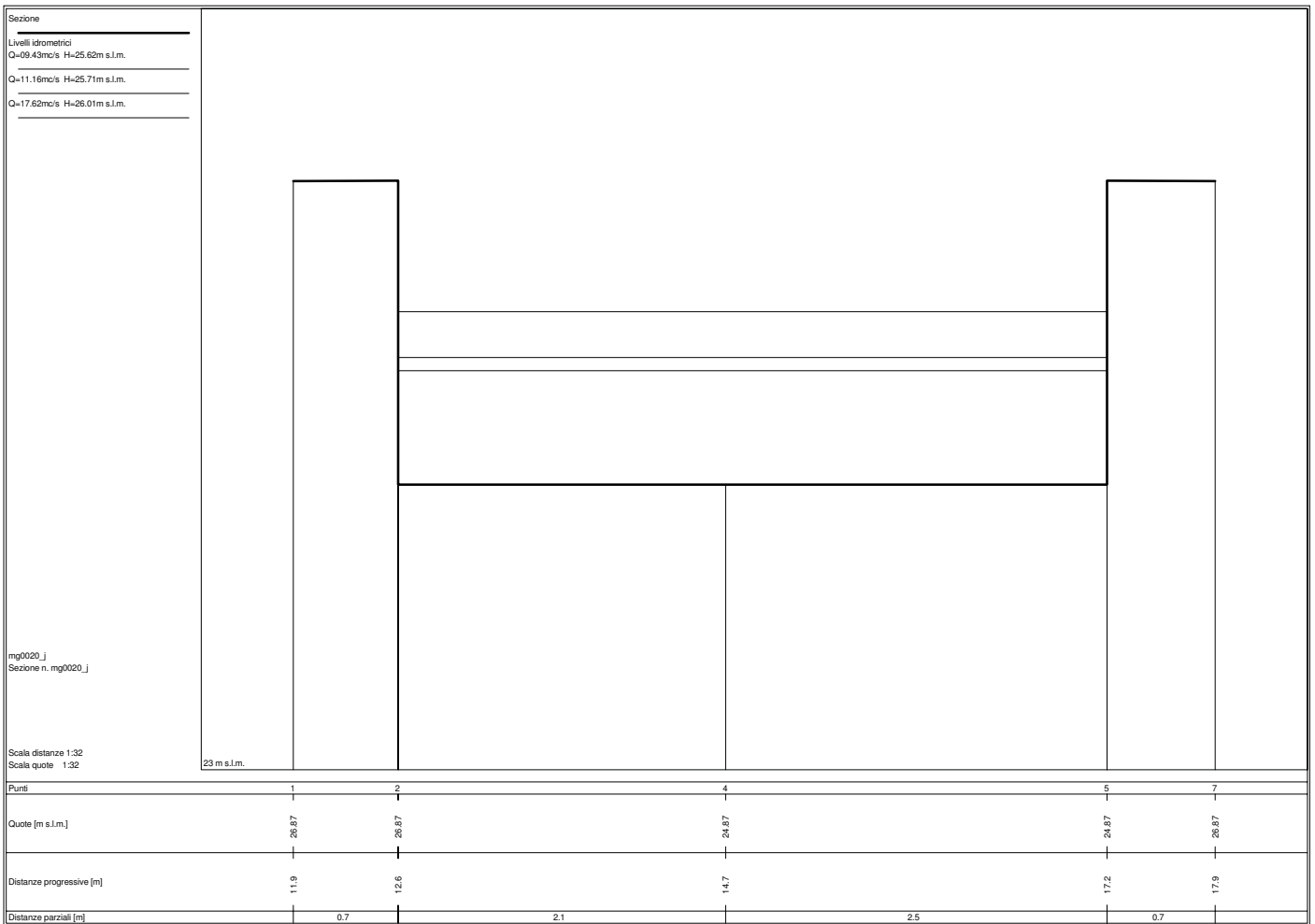
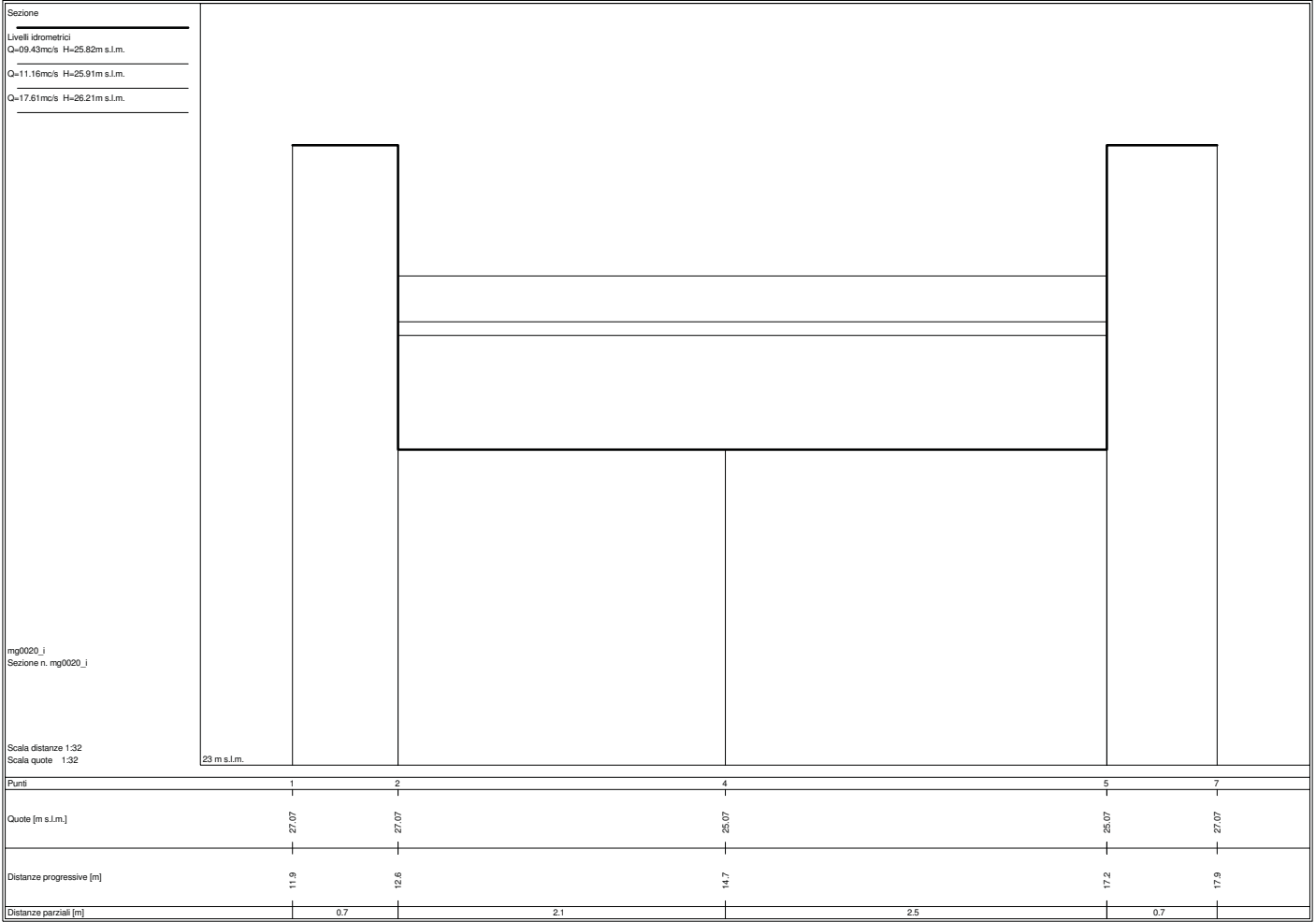
Q=17.61mc/s H=26.41m s.l.m.

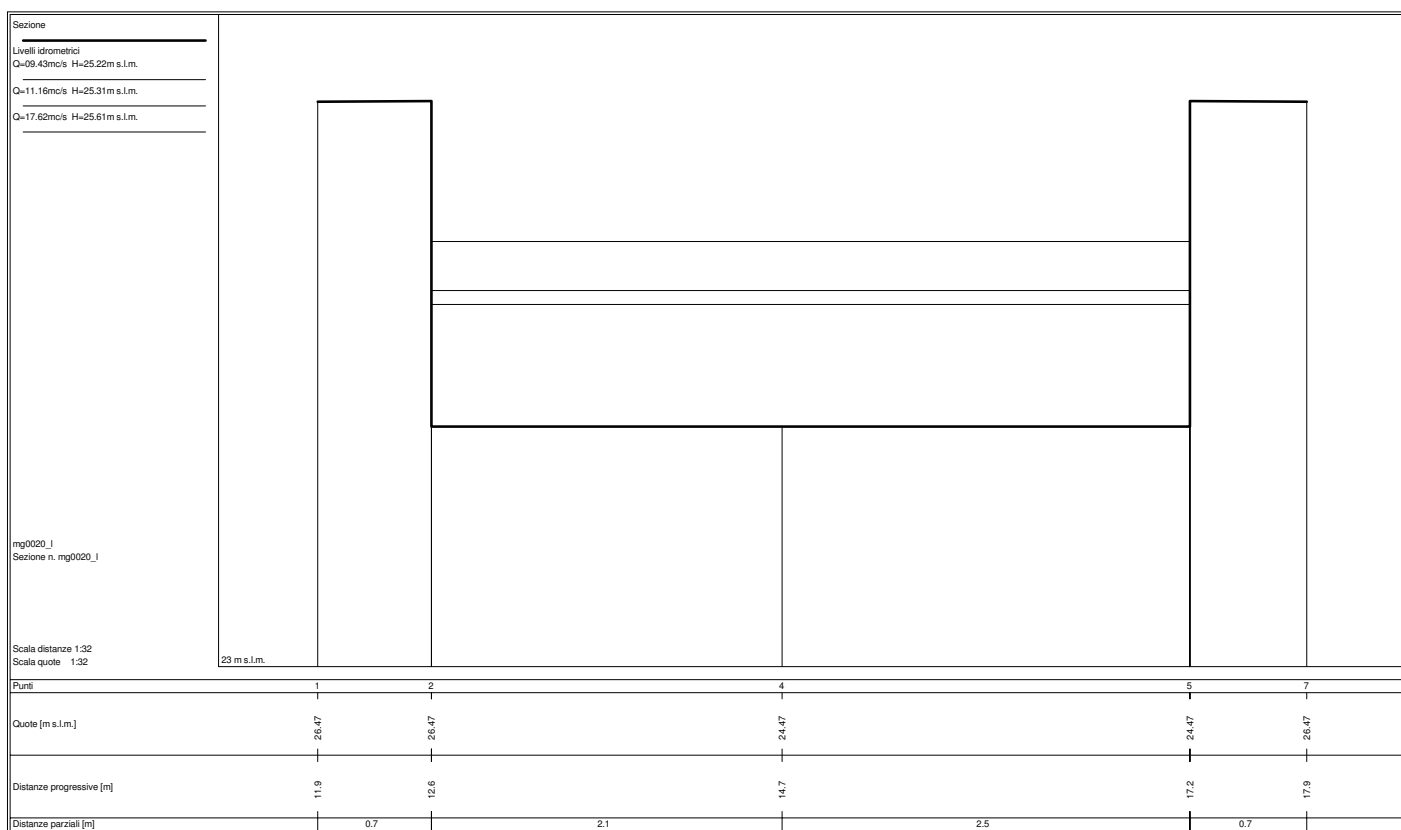


mg0020_d
Sezione n. mg0020_d


Scala distanze 1:32
Scala quote 1:32

Punti	1	2	4	5	7
Quote [m s.l.m.]	27.27	27.27	25.27	25.27	27.27
Distanze progressive [m]	11.9	12.6	14.7	17.2	17.9
Distanze parziali [m]		0.7	2.1	2.5	0.7





Sezione
 Livelli idrometrici
 Q=09.43mc/s H=25.02m s.l.m.
 Q=11.16mc/s H=25.11m s.l.m.
 Q=17.63mc/s H=25.41m s.l.m.




mg0020_m
 Sezione n. mg0020_m

Scala distanze 1:32
 Scala quote 1:32

Punti	1	2	4	5	7
Quote [m s.l.m.]	26.27	26.27	24.27	24.27	26.27
Distanze progressive [m]	11.9	12.6	14.7	17.2	17.9
Distanze parziali [m]		0.7	2.1	2.5	0.7

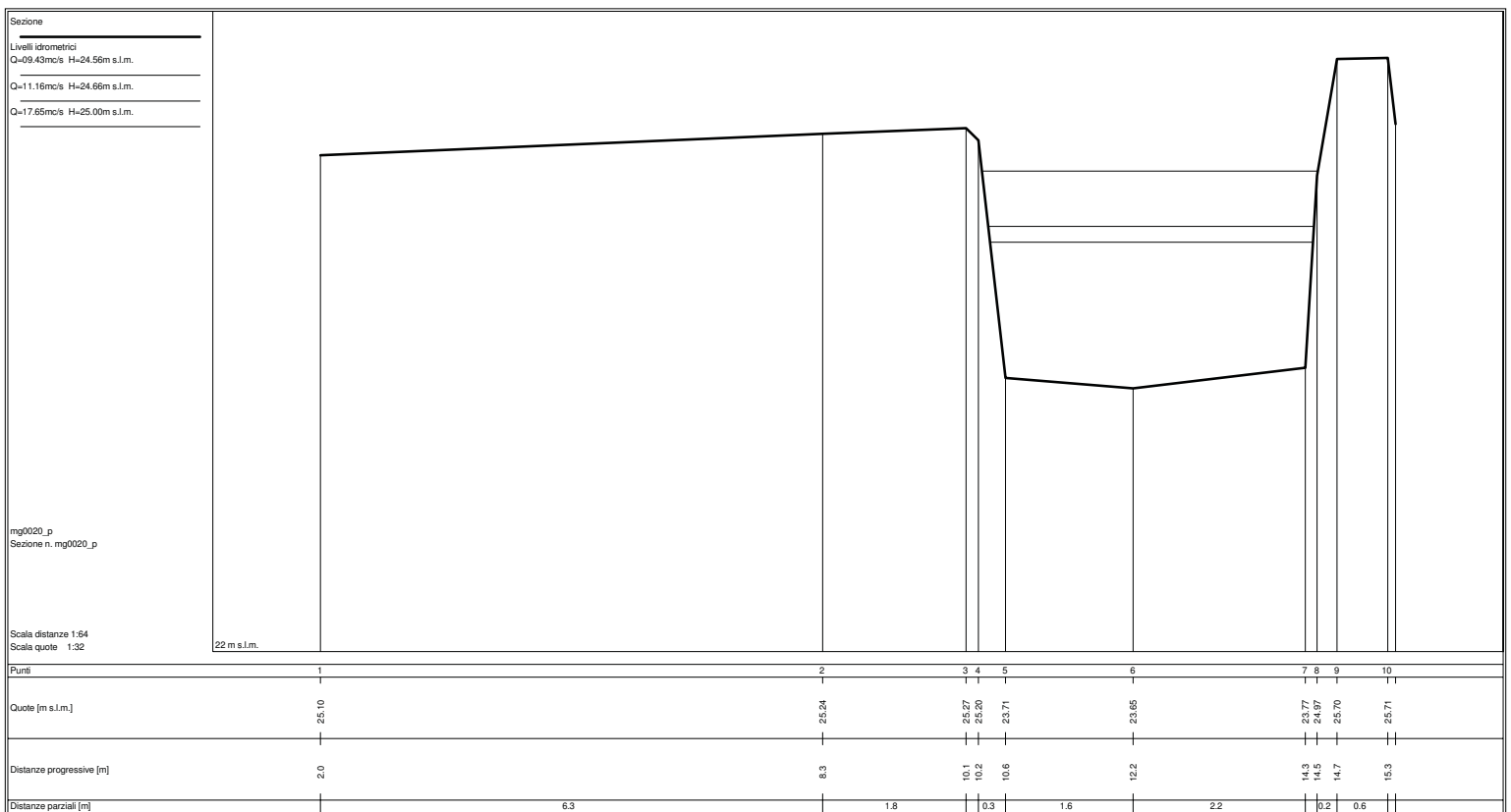
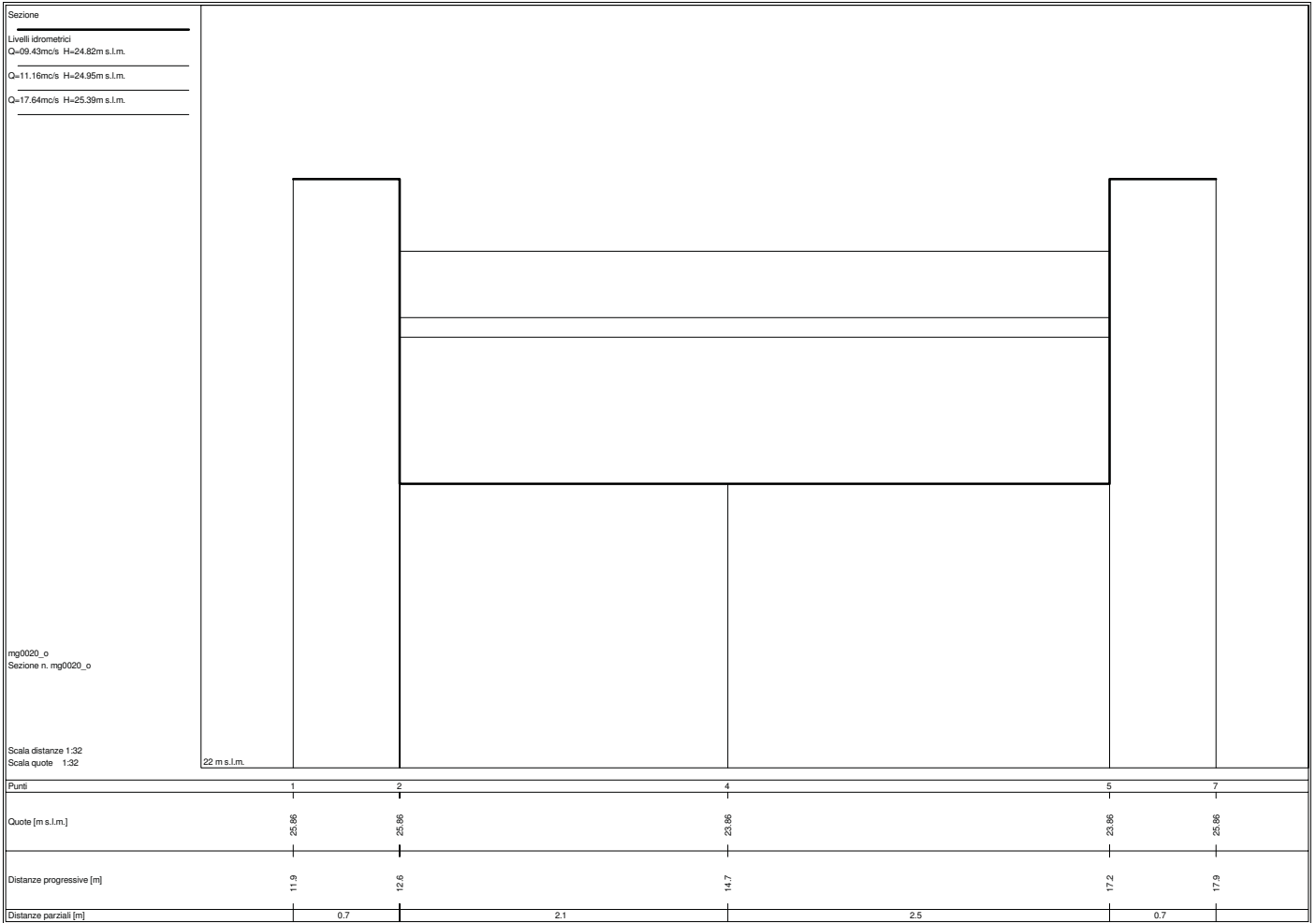
Sezione
 Livelli idrometrici
 Q=09.43mc/s H=24.81m s.l.m.
 Q=11.16mc/s H=24.90m s.l.m.
 Q=17.64mc/s H=25.33m s.l.m.

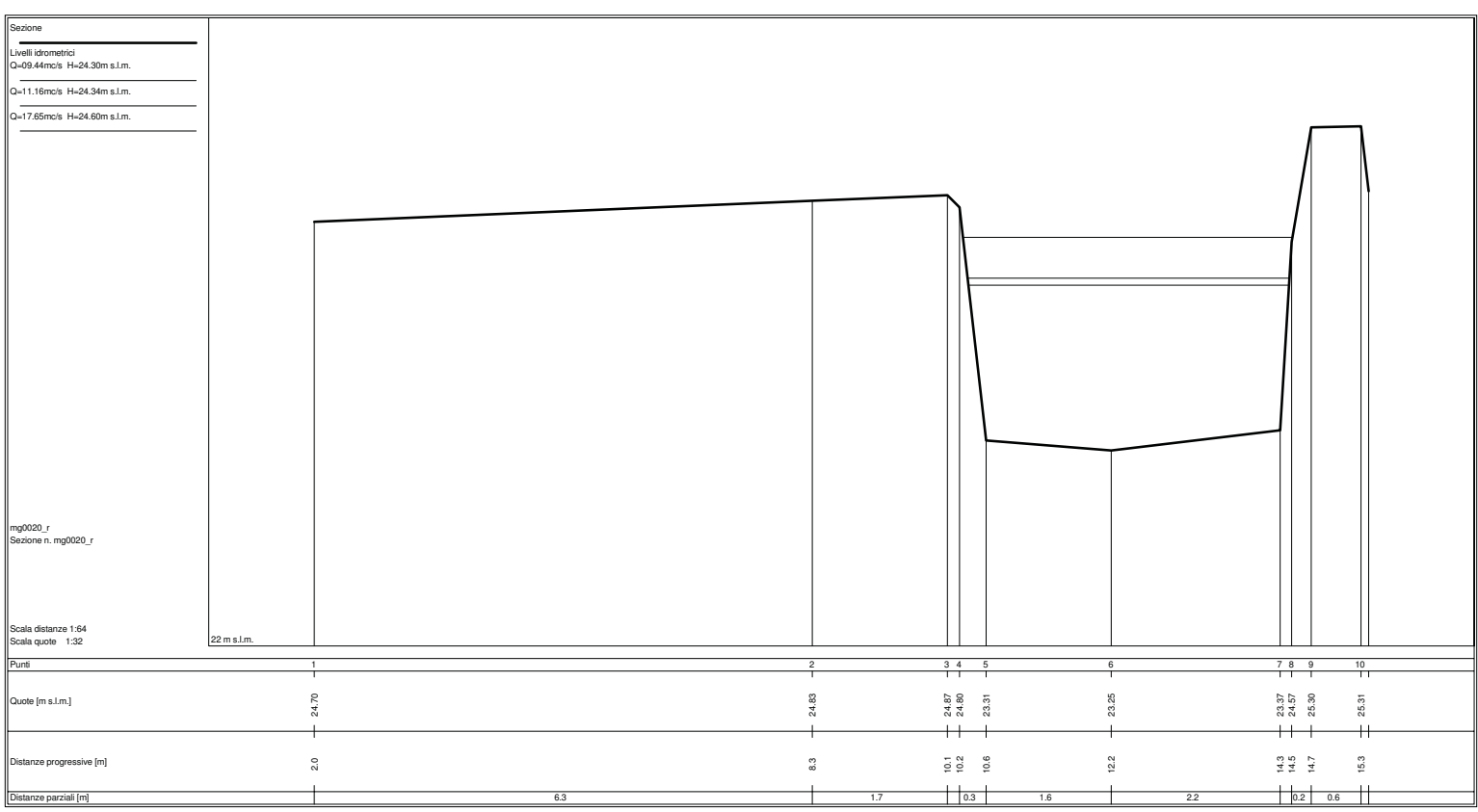
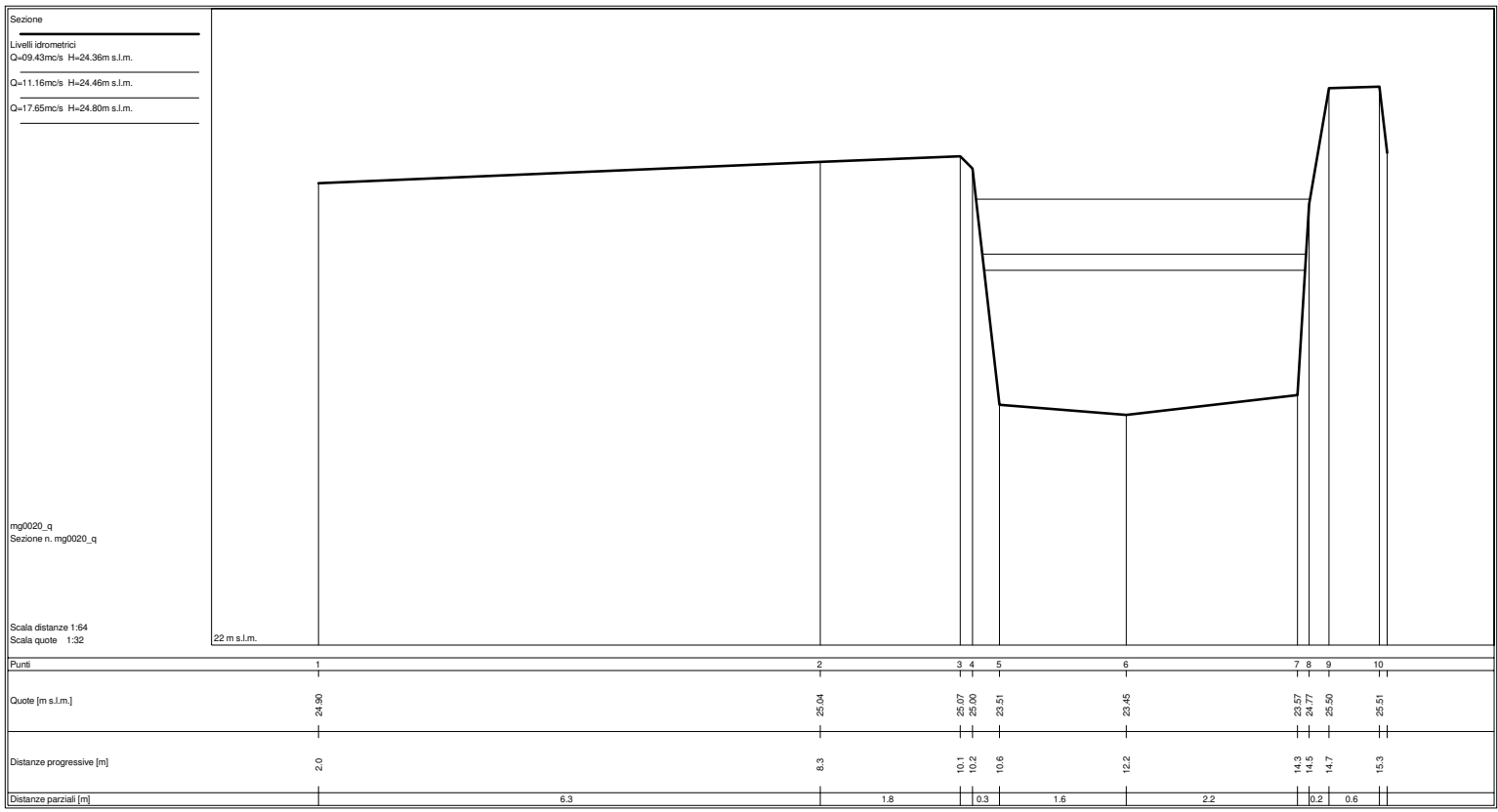


mg0020_n
 Sezione n. mg0020_n

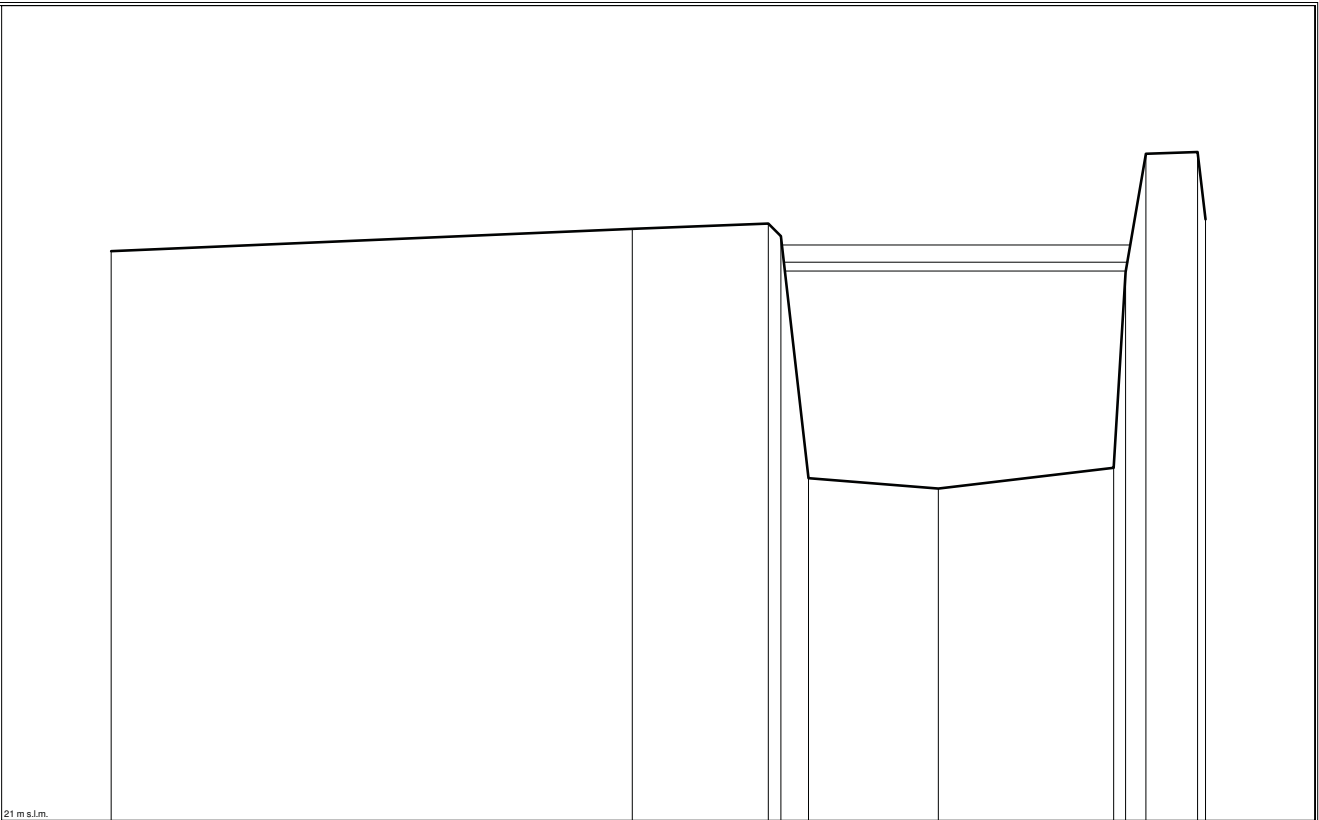
Scala distanze 1:32
 Scala quote 1:32

Punti	1	2	4	5	7
Quote [m s.l.m.]	26.06	26.06	24.06	24.06	26.06
Distanze progressive [m]	11.9	12.6	14.7	17.2	17.9
Distanze parziali [m]		0.7	2.1	2.5	0.7





Sezione
 Livelli idrometrici
 Q=09.51mc/s H=24.43m s.l.m.
 Q=11.17mc/s H=24.37m s.l.m.
 Q=17.68mc/s H=24.53m s.l.m.

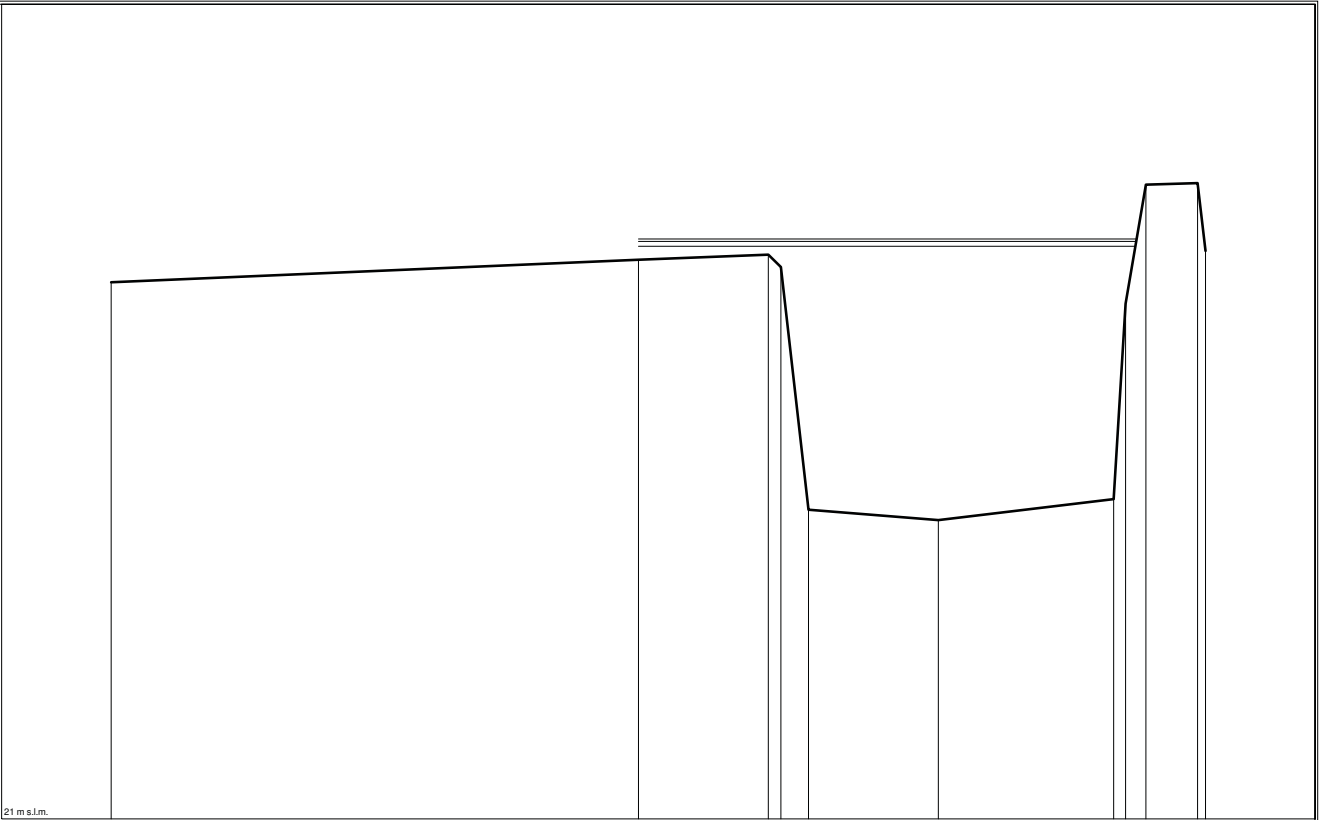


mg0020_s
 Sezione n. mg0020_s
 Scala distanze 1:64
 Scala quote 1:32

21 m s.l.m.

Punti	1	2	3	4	5	6	7	8	9	10
Quote [m s.l.m.]	24.49	24.63	24.66	24.59	23.10	23.04	23.16	24.36	25.09	25.10
Distanze progressive [m]	2.0	8.4	10.1	10.2	10.6	12.2	14.3	14.5	14.7	15.3
Distanze parziali [m]		6.4	1.7	0.3	1.6	2.2	0.2	0.6		

Sezione
 Livelli idrometrici
 Q=09.67mc/s H=24.56m s.l.m.
 Q=11.16mc/s H=24.54m s.l.m.
 Q=17.70mc/s H=24.52m s.l.m.

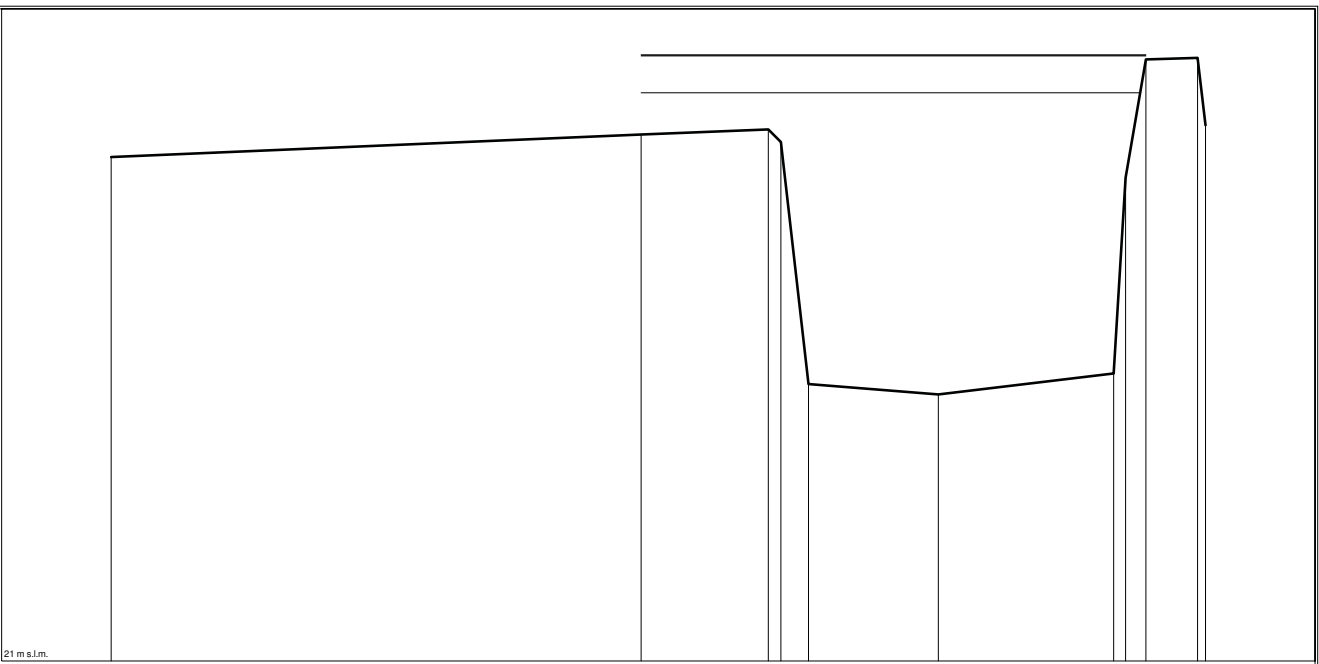


mg0020_t
 Sezione n. mg0020_t
 Scala distanze 1:64
 Scala quote 1:32

21 m s.l.m.

Punti	1	2	3	4	5	6	7	8	9	10
Quote [m s.l.m.]	24.29	24.43	24.46	24.39	22.90	22.84	22.96	24.16	24.89	24.90
Distanze progressive [m]	2.0	8.5	10.1	10.2	10.6	12.2	14.3	14.5	14.7	15.3
Distanze parziali [m]		6.5	1.6	0.3	1.6	2.2	0.2	0.6		

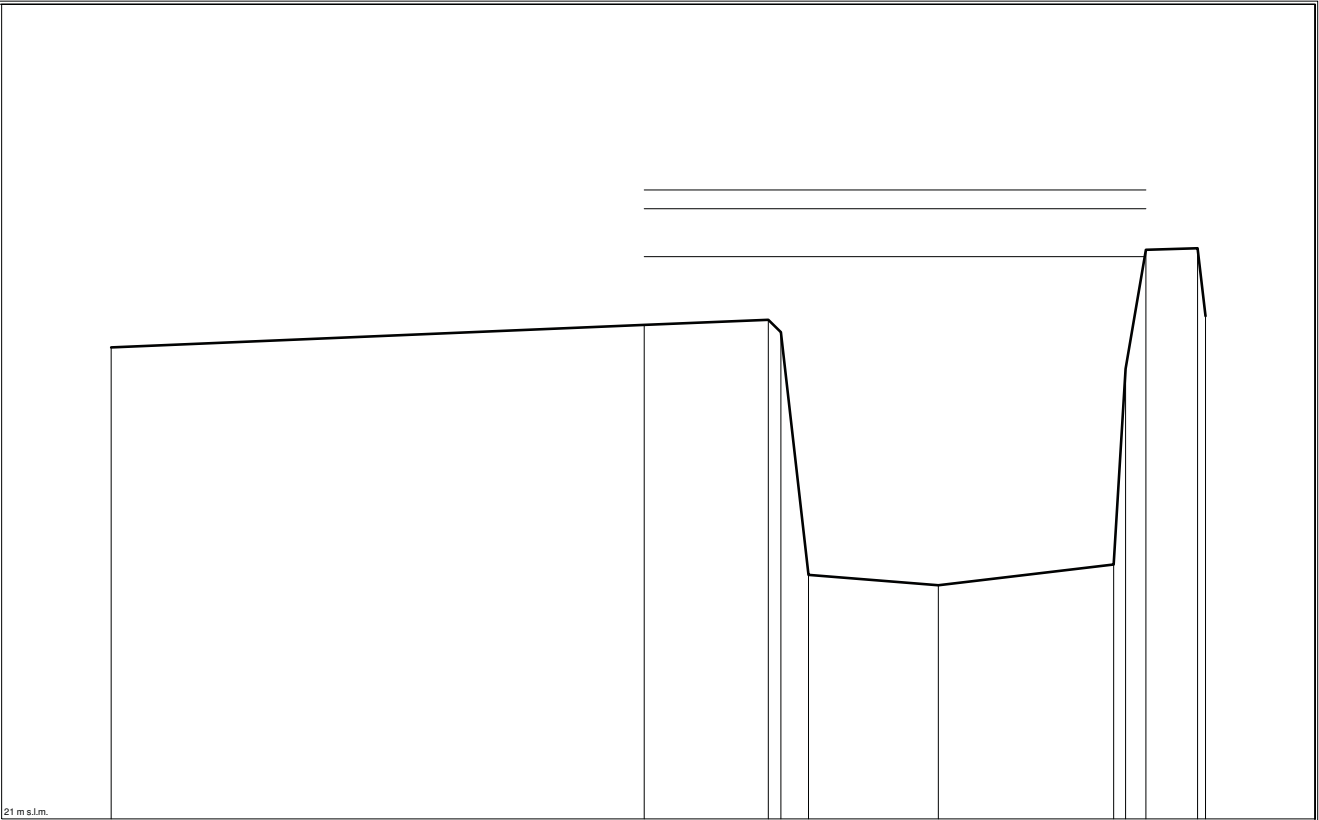
Sezione
 Livelli idrometrici
 Q=09.83mc/s H=24.48m s.l.m.
 Q=11.28mc/s H=24.71m s.l.m.
 Q=17.41mc/s H=24.72m s.l.m.



mg0020_u
 Sezione n. mg0020_u
 Scala distanze 1:64
 Scala quote 1:32

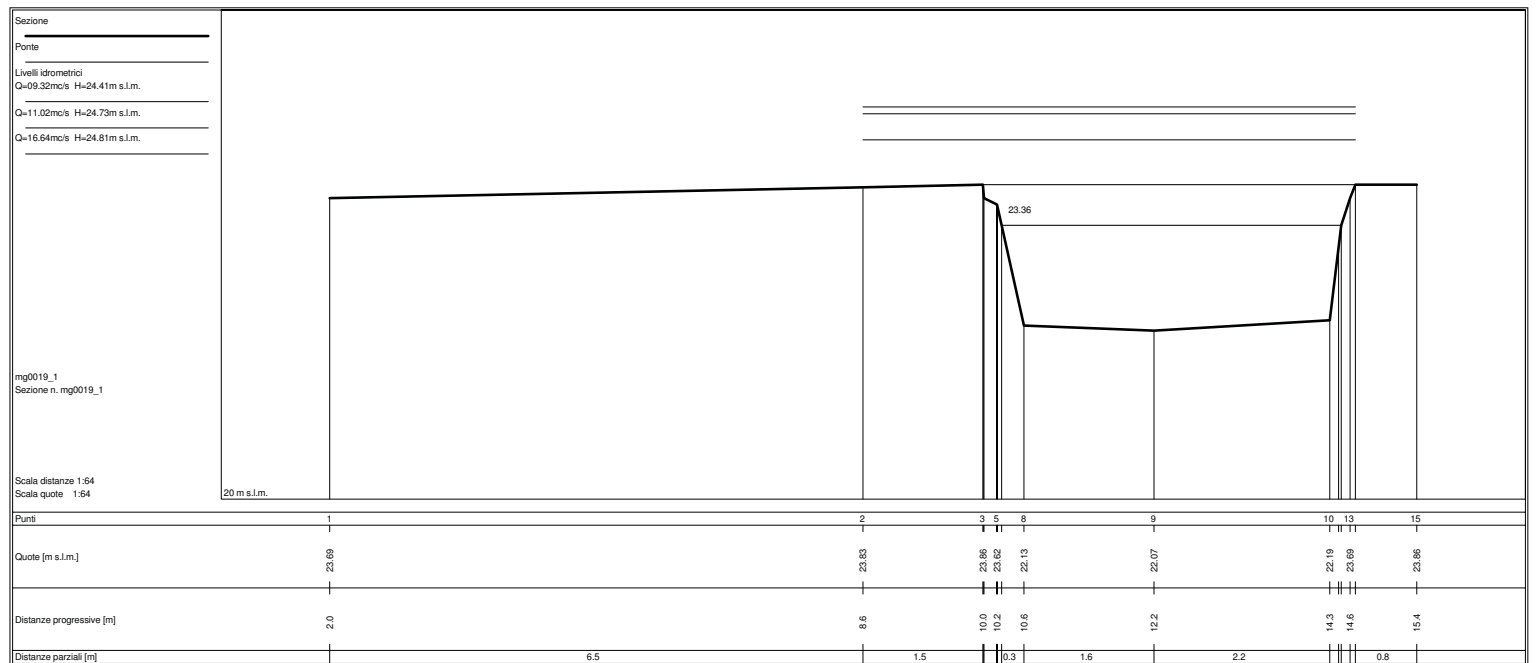
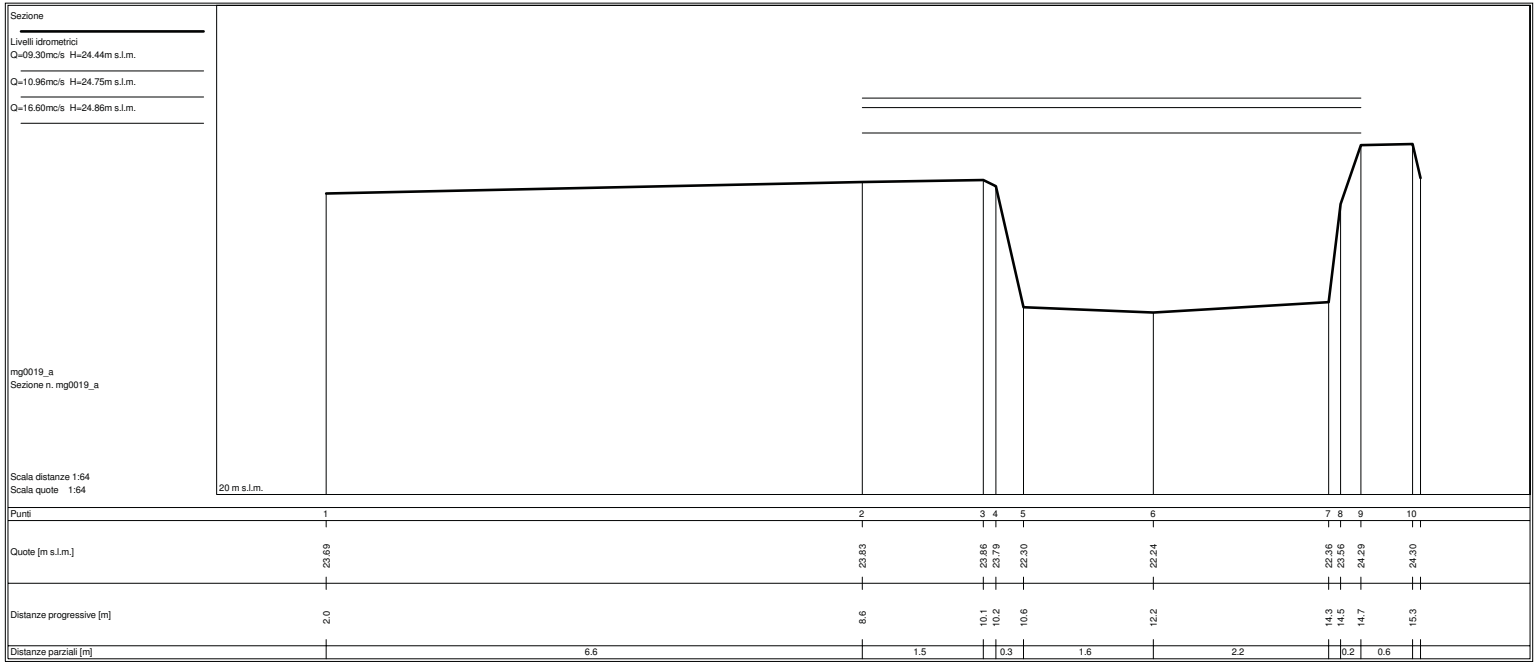
Punti	1	2	3	4	5	6	7	8	9	10
Quote [m s.l.m.]	24.69	24.23	24.26	24.19	22.70	22.64	22.76	23.96	24.69	24.70
Distanze progressive [m]	2.0	8.5	10.1	10.2	10.6	12.2	14.3	14.5	14.7	15.3
Distanze parziali [m]		6.5	1.6	0.3	1.6	2.2		0.2	0.6	

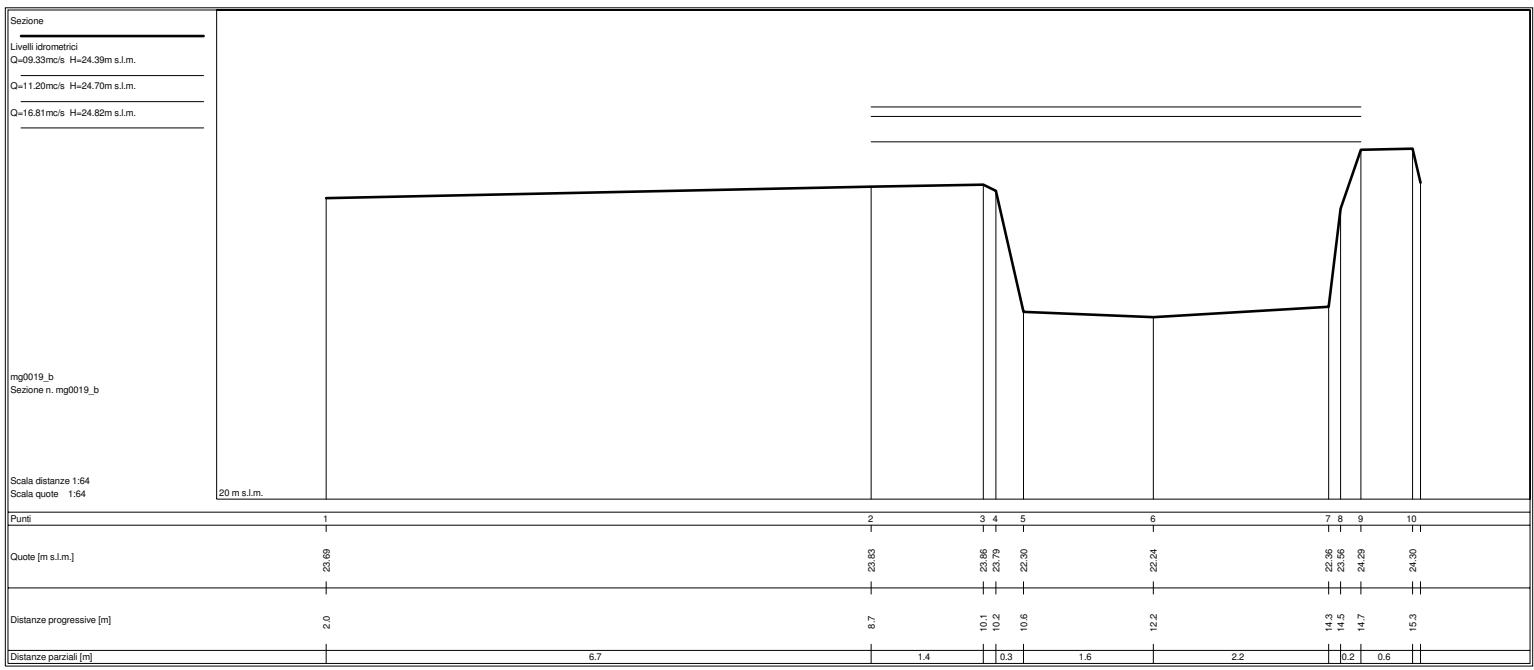
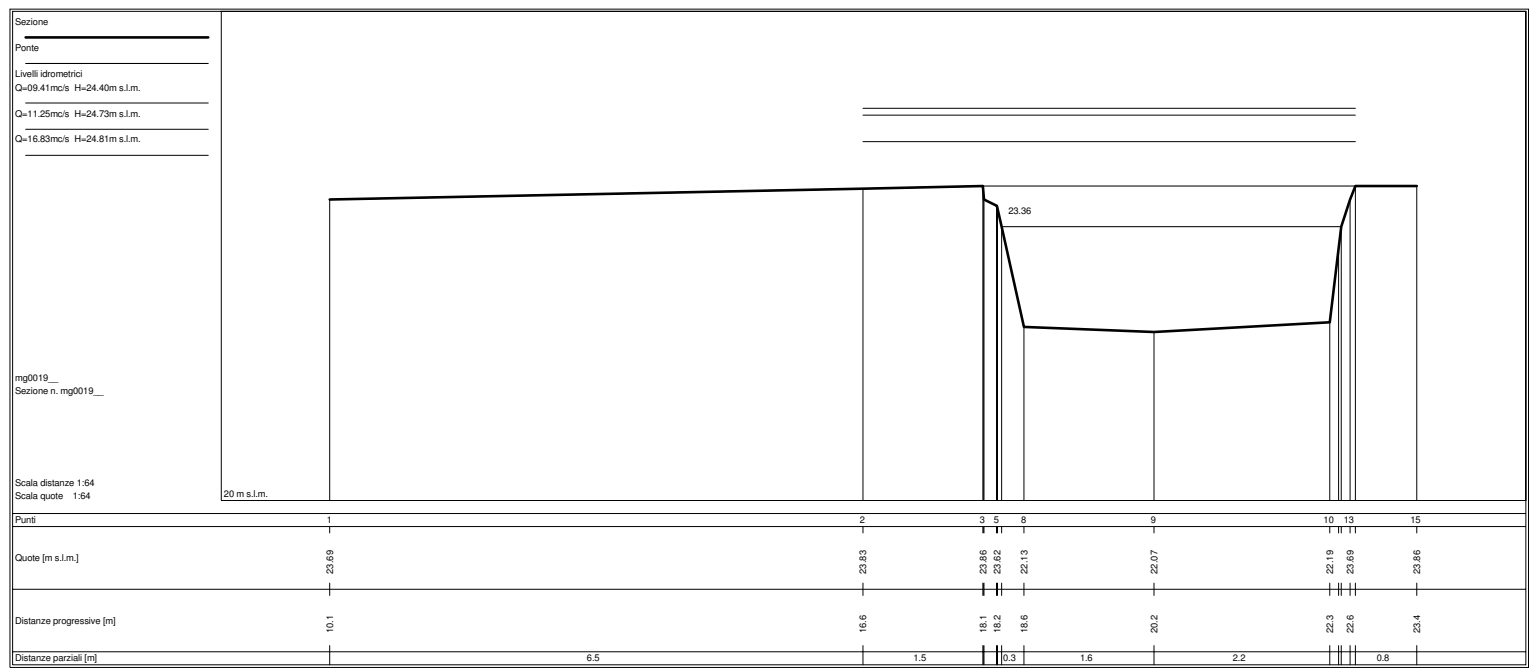
Sezione
 Livelli idrometrici
 Q=09.71mc/s H=24.45m s.l.m.
 Q=11.30mc/s H=24.74m s.l.m.
 Q=16.81mc/s H=24.86m s.l.m.



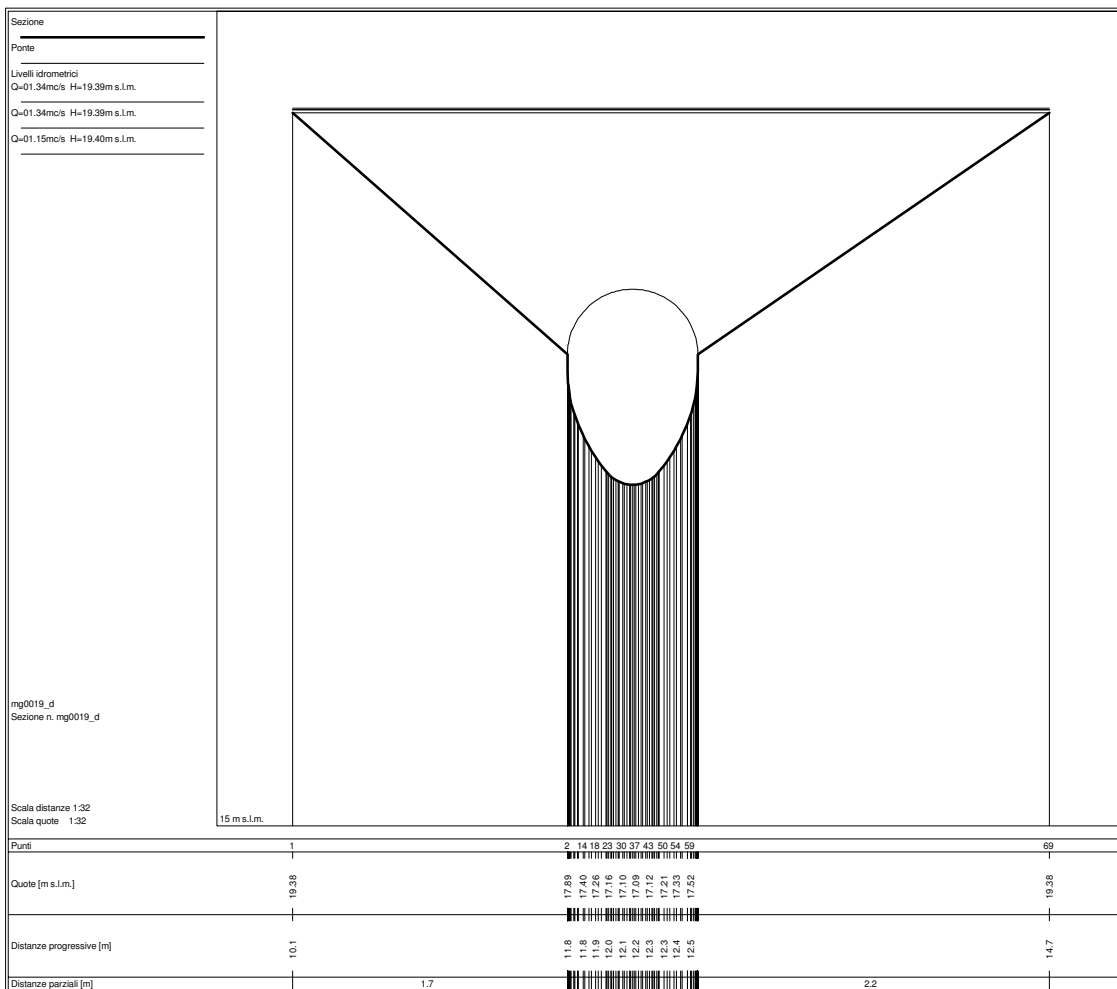
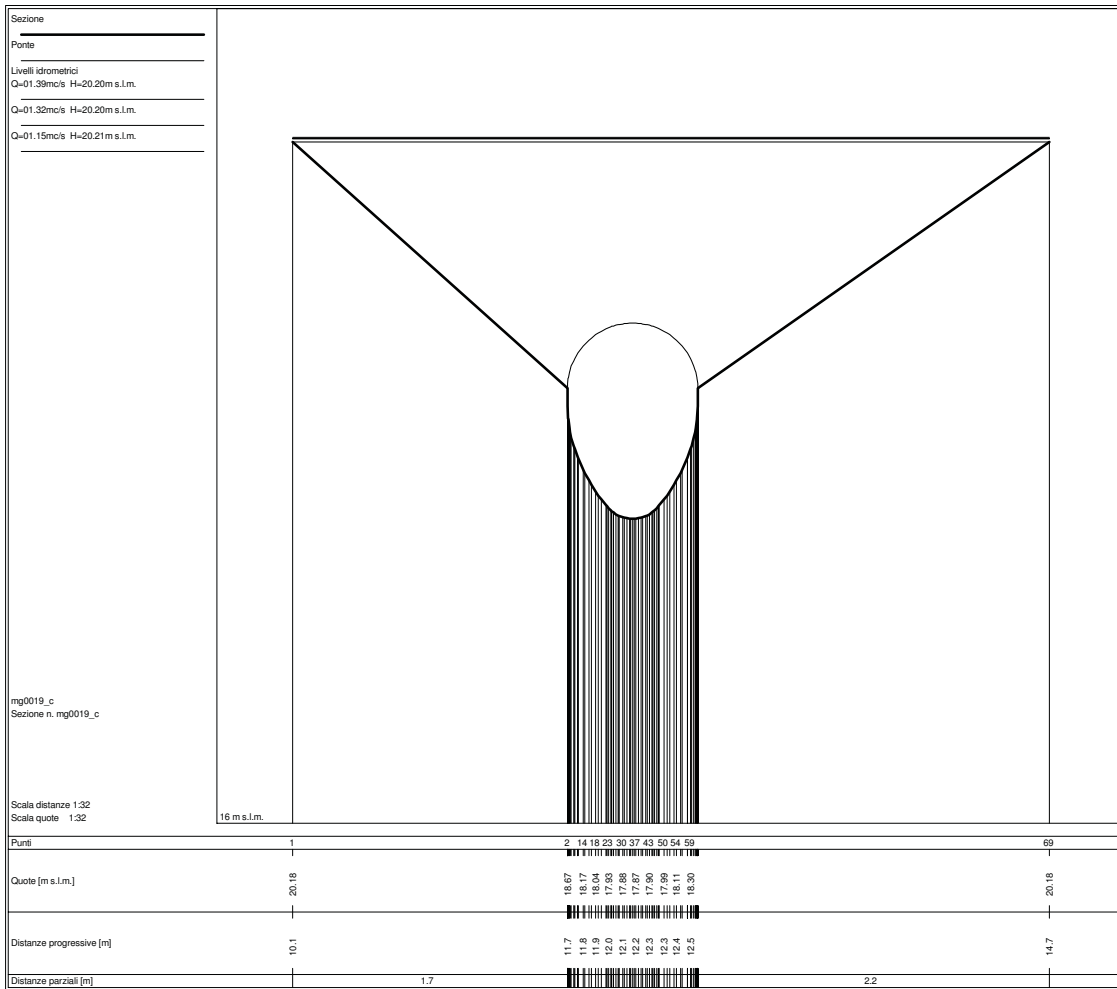
mg0020_v
 Sezione n. mg0020_v
 Scala distanze 1:64
 Scala quote 1:32

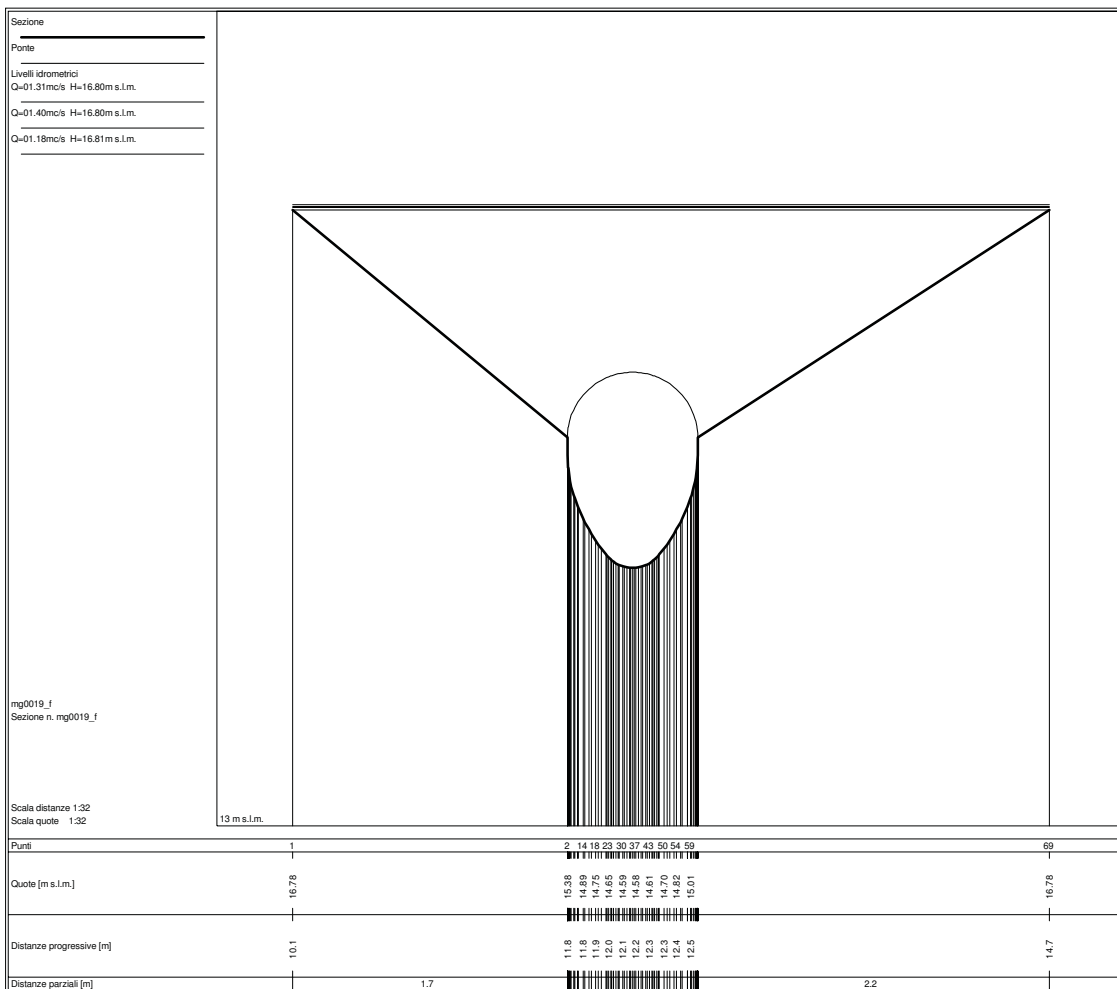
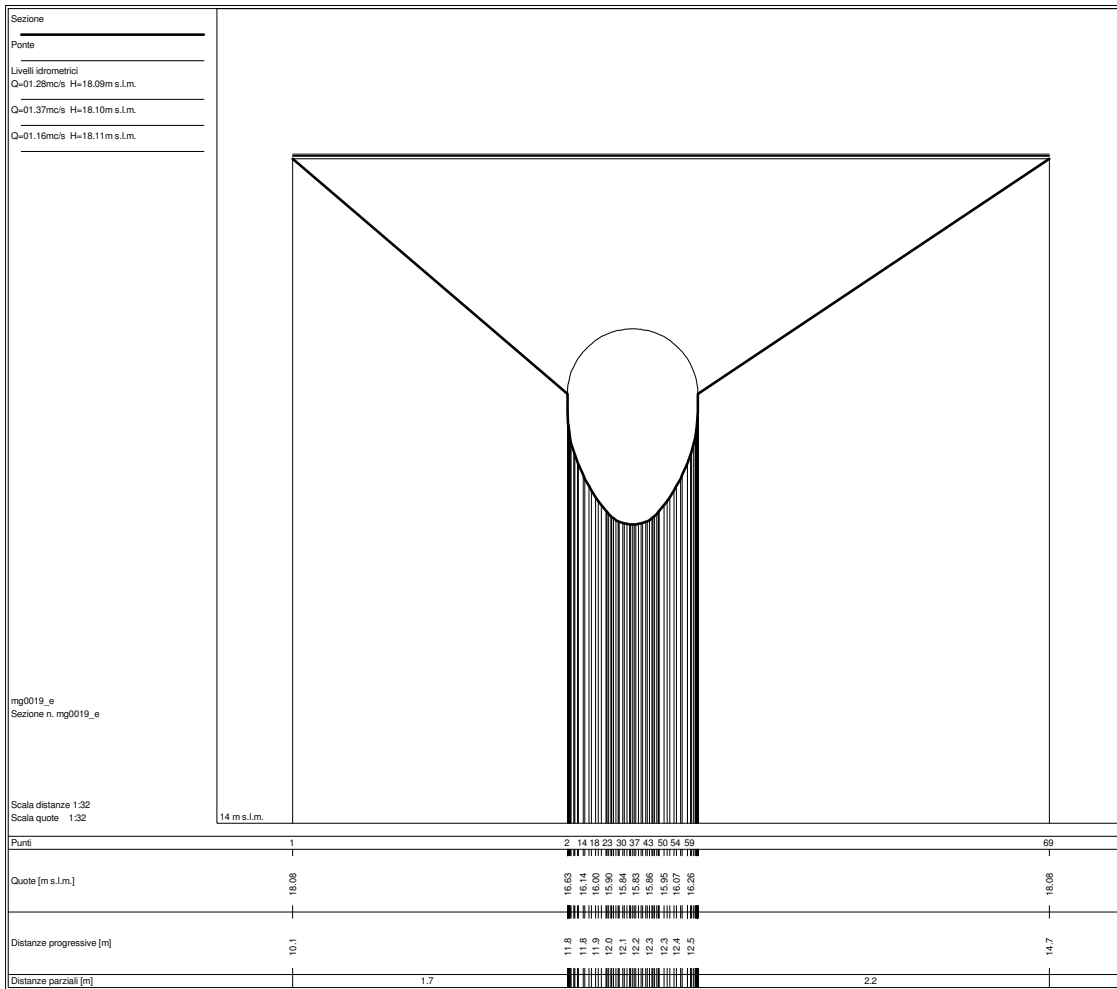
Punti	1	2	3	4	5	6	7	8	9	10
Quote [m s.l.m.]	23.89	24.03	24.06	23.99	22.50	22.44	22.56	23.76	24.49	24.50
Distanze progressive [m]	2.0	8.5	10.1	10.2	10.6	12.2	14.3	14.5	14.7	15.3
Distanze parziali [m]		6.5	1.5	0.3	1.6	2.2		0.2	0.6	

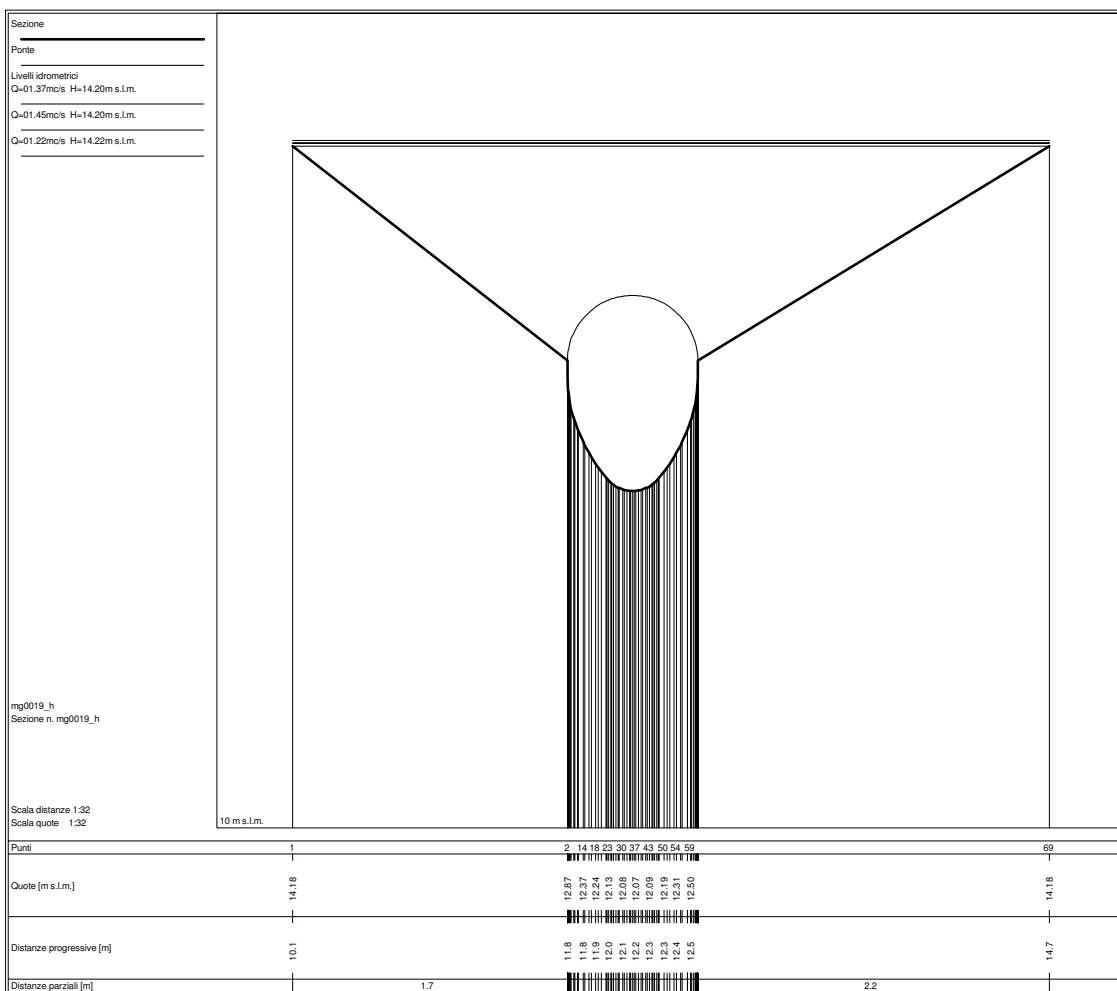
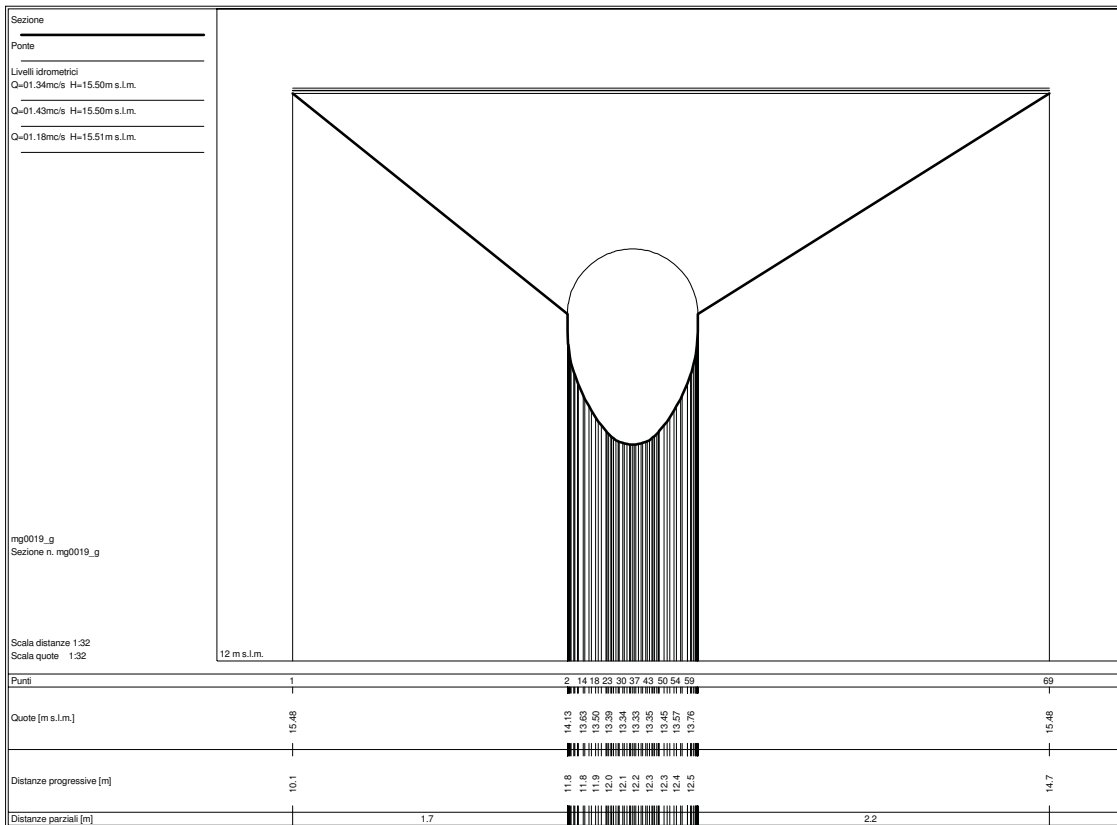




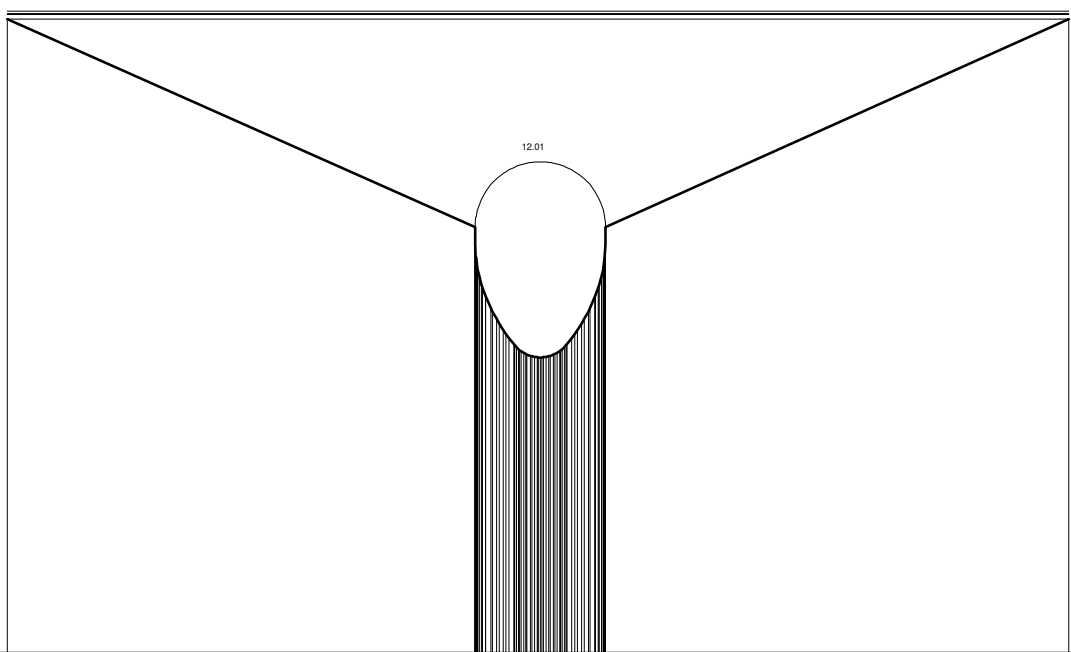
FOSSO MAGLIANO – RAMO 2







Sezione
 Ponte
 Livelli idrometrici
 Q=01.40mc/s H=12.92m s.l.m.
 Q=01.47mc/s H=12.92m s.l.m.
 Q=01.29mc/s H=12.93m s.l.m.

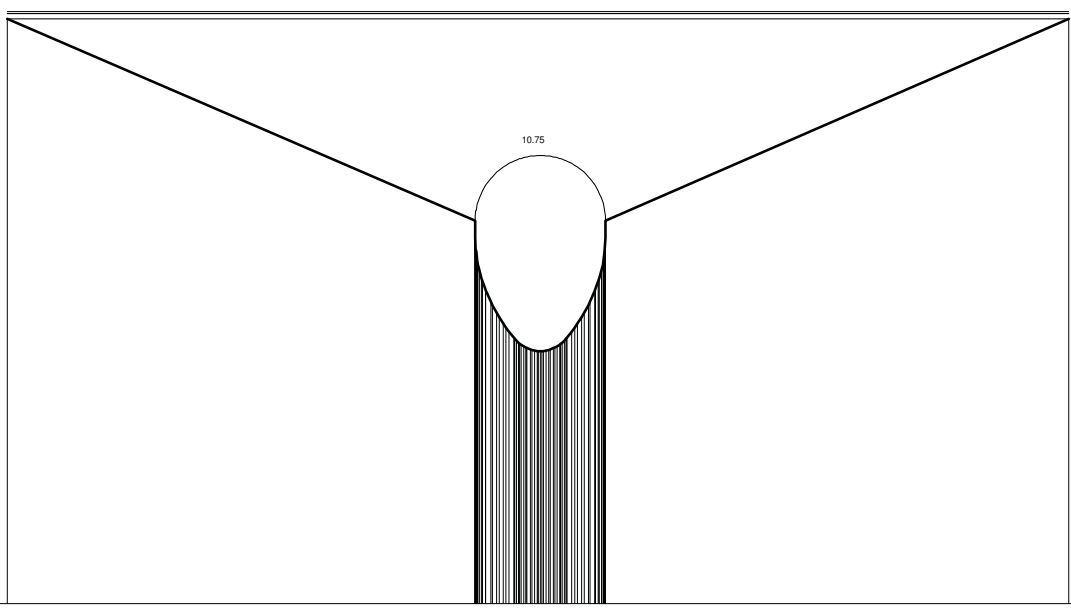


mg0019_i
 Sezione n. mg0019_j

Scala distanze 1:32
 Scala quote 1:32

Punti	1	2	14	18	23	30	37	43	50	54	59	69
Quote [m s.l.m.]	12.89	11.61	11.11	10.98	10.87	10.82	10.81	10.84	11.05	11.24	12.89	12.89
Distanze progressive [m]	3.1	6.0	6.1	6.1	6.2	6.3	6.4	6.5	6.6	6.7	9.6	9.6
Distanze parziali [m]		2.9									2.8	

Sezione
 Ponte
 Livelli idrometrici
 Q=01.42mc/s H=11.62m s.l.m.
 Q=01.48mc/s H=11.62m s.l.m.
 Q=01.27mc/s H=11.63m s.l.m.



mg0019_i
 Sezione n. mg0019_j

Scala distanze 1:32
 Scala quote 1:32

Punti	1	2	14	18	23	30	37	43	50	54	59	69
Quote [m s.l.m.]	11.59	10.35	9.85	9.72	9.61	9.56	9.55	9.59	9.79	9.98	11.59	11.59
Distanze progressive [m]	3.1	6.0	6.1	6.1	6.2	6.3	6.4	6.5	6.6	6.7	9.6	9.6
Distanze parziali [m]		2.9									2.8	

Sezione

Ponte

Livelli idrometrici

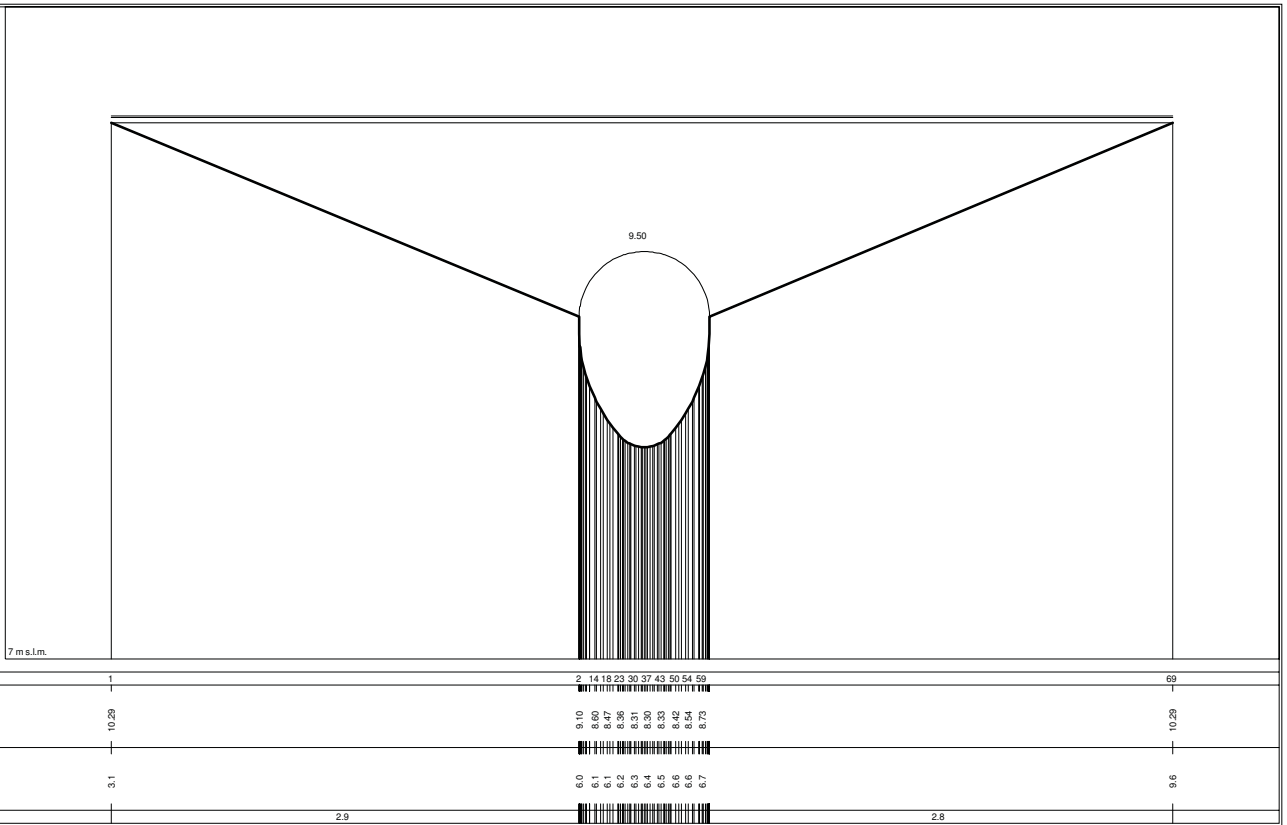
Q=01.44mcs H=10.32m s.l.m.

Q=01.48mcs H=10.32m s.l.m.

Q=01.21mcs H=10.33m s.l.m.

mg0019_m
Sezione n. mg0019_m

Scala distanze 1:32
Scala quote 1:32



Sezione

Ponte

Livelli idrometrici

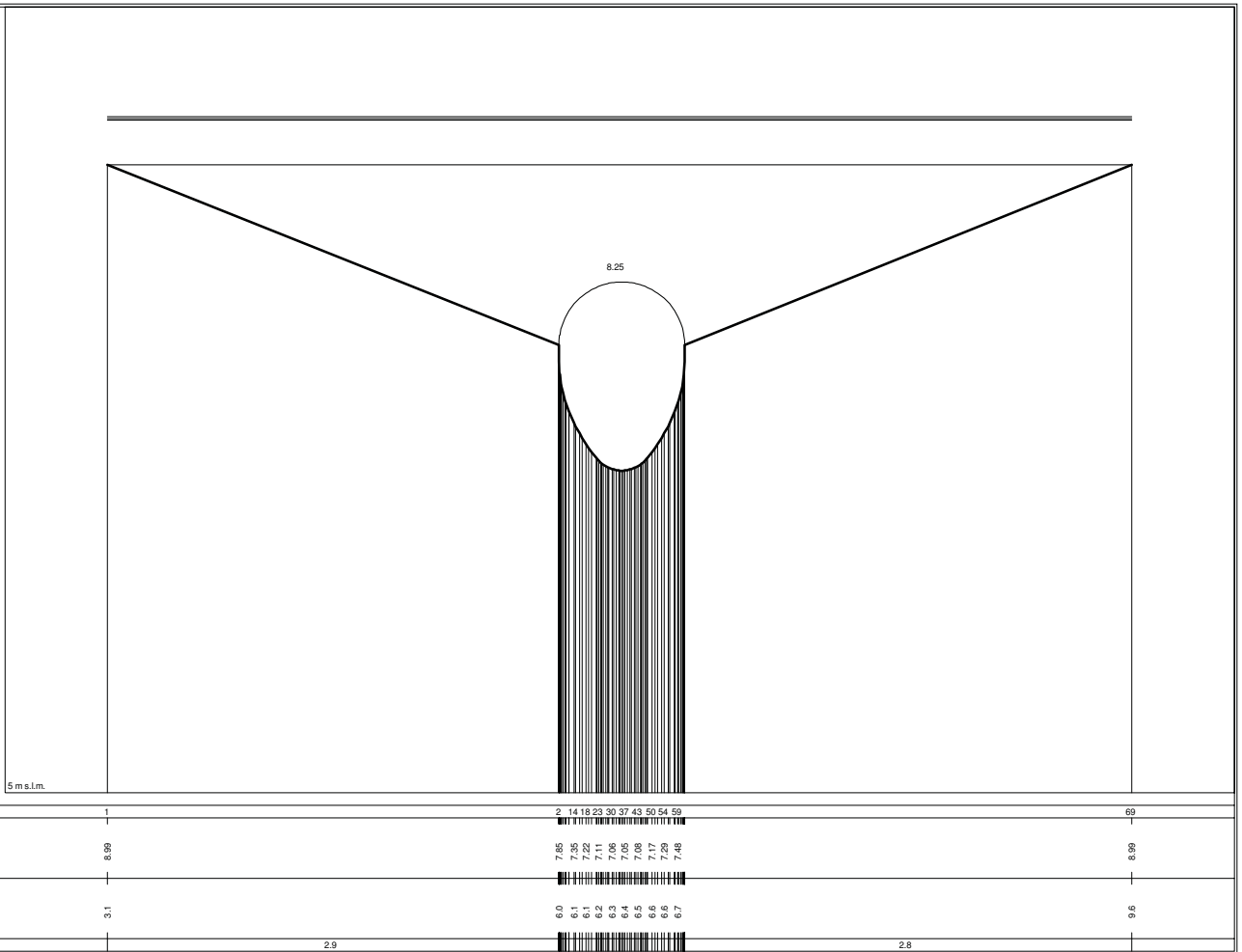
Q=01.75mcs H=9.30m s.l.m.

Q=02.16mcs H=9.29m s.l.m.

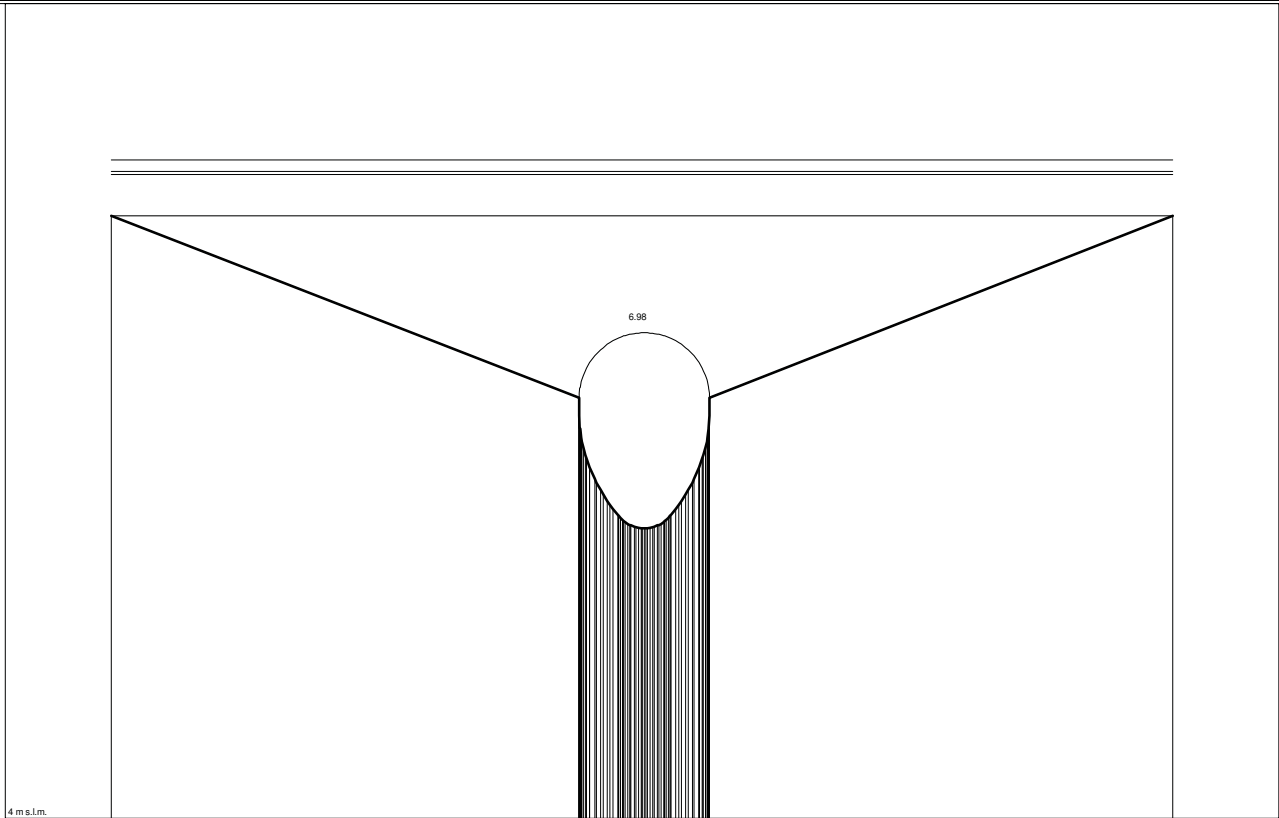
Q=01.48mcs H=9.28m s.l.m.

mg0019_n
Sezione n. mg0019_n

Scala distanze 1:32
Scala quote 1:32



Sezione
 Ponte
 Livelli idrometrici
 Q=03.94mcs H=7.95m s.l.m.
 Q=04.79mcs H=7.97m s.l.m.
 Q=06.13mcs H=8.04m s.l.m.

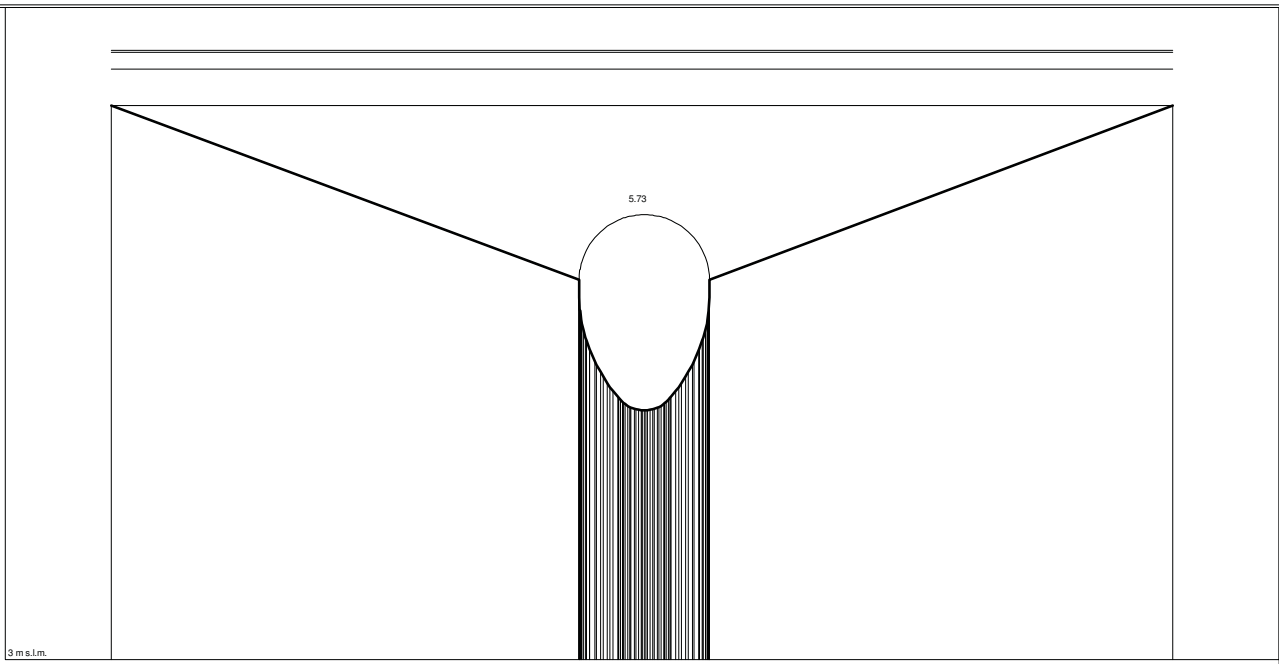


mg0019_o
 Sezione n. mg0019_o

Scala distanze 1:32
 Scala quote 1:32

Punti	1	2	14	18	23	30	37	43	50	54	59	69
Quote [m s.l.m.]	7.70	6.59	6.1	5.95	5.84	5.79	5.78	5.81	6.02	6.21		7.70
Distanze progressive [m]	3.1	6.0	6.1	6.2	6.3	6.4	6.5	6.6	6.7			9.6
Distanze parziali [m]		2.9									2.8	

Sezione
 Ponte
 Livelli idrometrici
 Q=03.89mcs H=6.73m s.l.m.
 Q=04.89mcs H=6.62m s.l.m.
 Q=06.06mcs H=6.74m s.l.m.

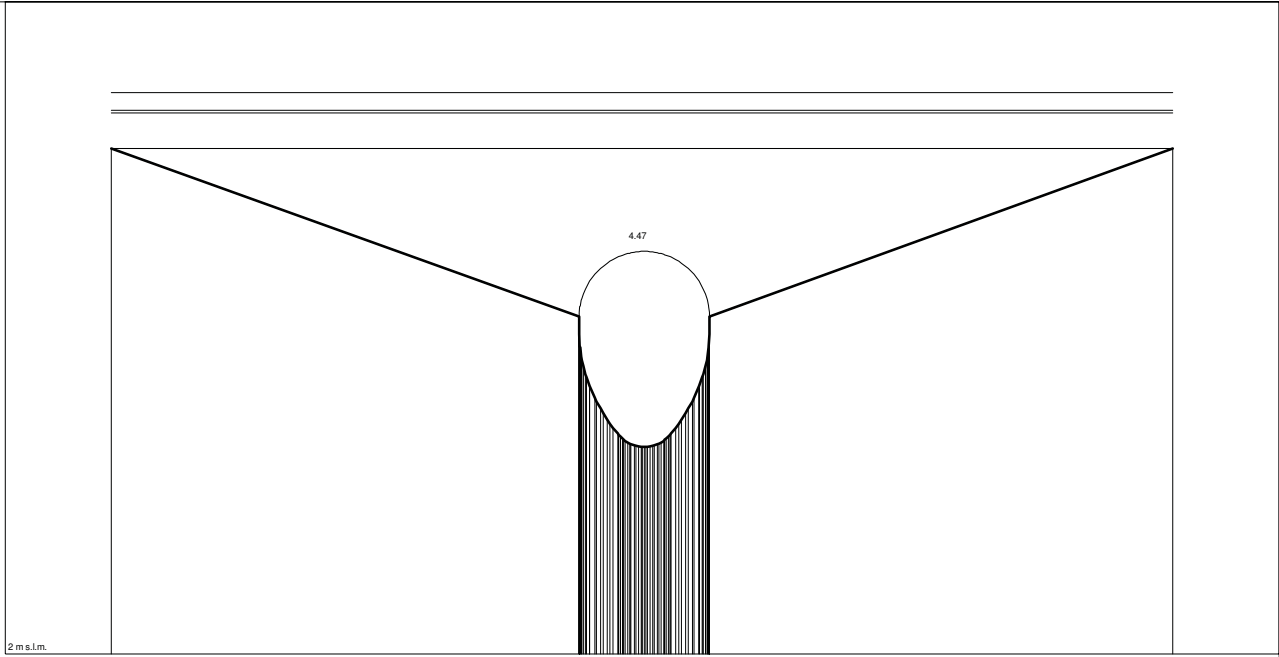


mg0019_p
 Sezione n. mg0019_p

Scala distanze 1:32
 Scala quote 1:32

Punti	1	2	14	18	23	30	37	43	50	54	59	69
Quote [m s.l.m.]	6.40	5.33	4.83	4.70	4.59	4.54	4.53	4.56	4.77	4.96		6.40
Distanze progressive [m]	3.1	6.0	6.1	6.2	6.3	6.4	6.5	6.6	6.7			9.6
Distanze parziali [m]		2.9									2.8	

Sezione
 Ponte
 Livelli idrometrici
 Q=04.03mcs H=5.33m s.l.m.
 Q=03.76mcs H=5.32m s.l.m.
 Q=06.07mcs H=5.44m s.l.m.

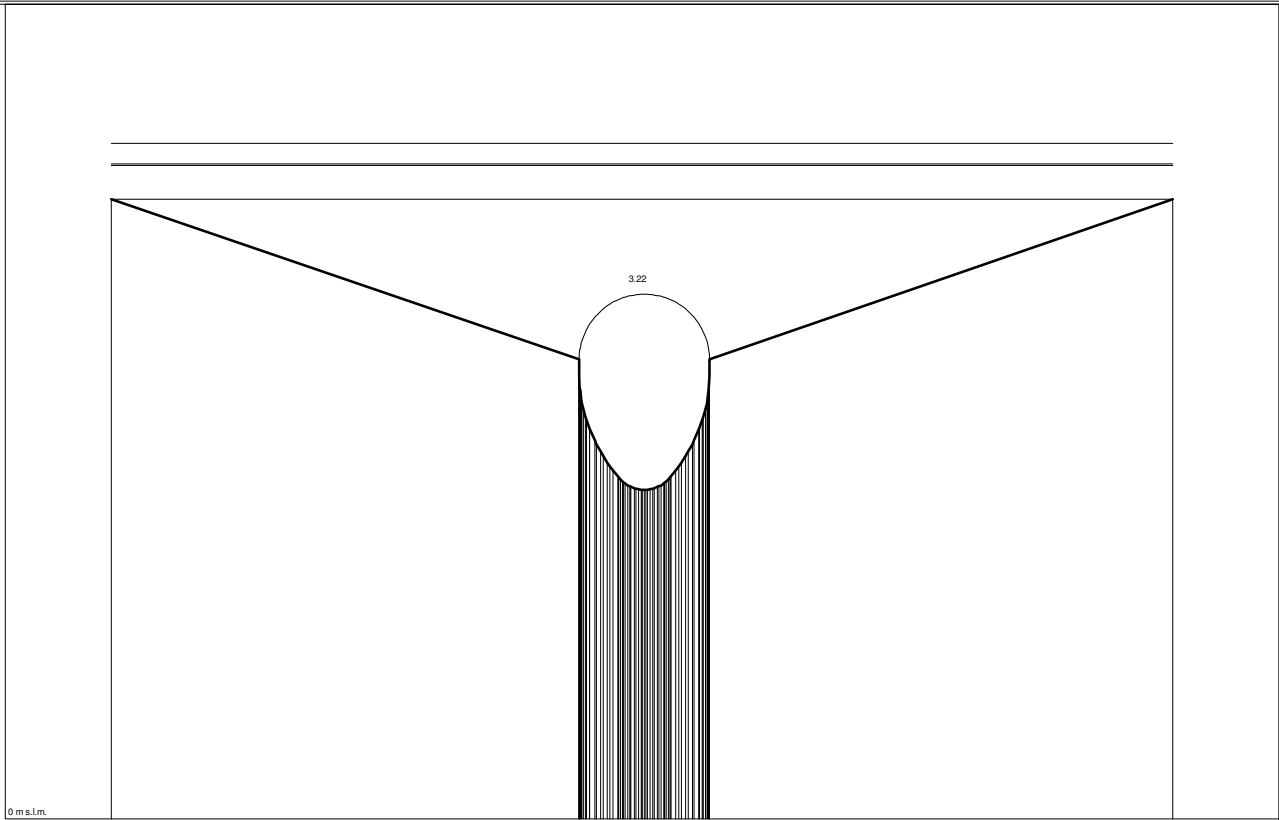


mg0019_q
 Sezione n. mg0019_q

Scala distanze 1:32
 Scala quote 1:32

Punti	1	2	14	18	23	30	37	43	50	54	59	69
Quote [m s.l.m.]	5.10	4.07	3.57	3.44	3.33	3.28	3.27	3.30	3.30	3.51	3.70	5.10
Distanze progressive [m]	3.1	6.0	6.1	6.1	6.2	6.3	6.4	6.5	6.6	6.6	6.7	9.6
Distanze parziali [m]		2.9										2.8

Sezione
 Ponte
 Livelli idrometrici
 Q=03.56mcs H=4.01m s.l.m.
 Q=03.72mcs H=4.02m s.l.m.
 Q=06.05mcs H=4.14m s.l.m.

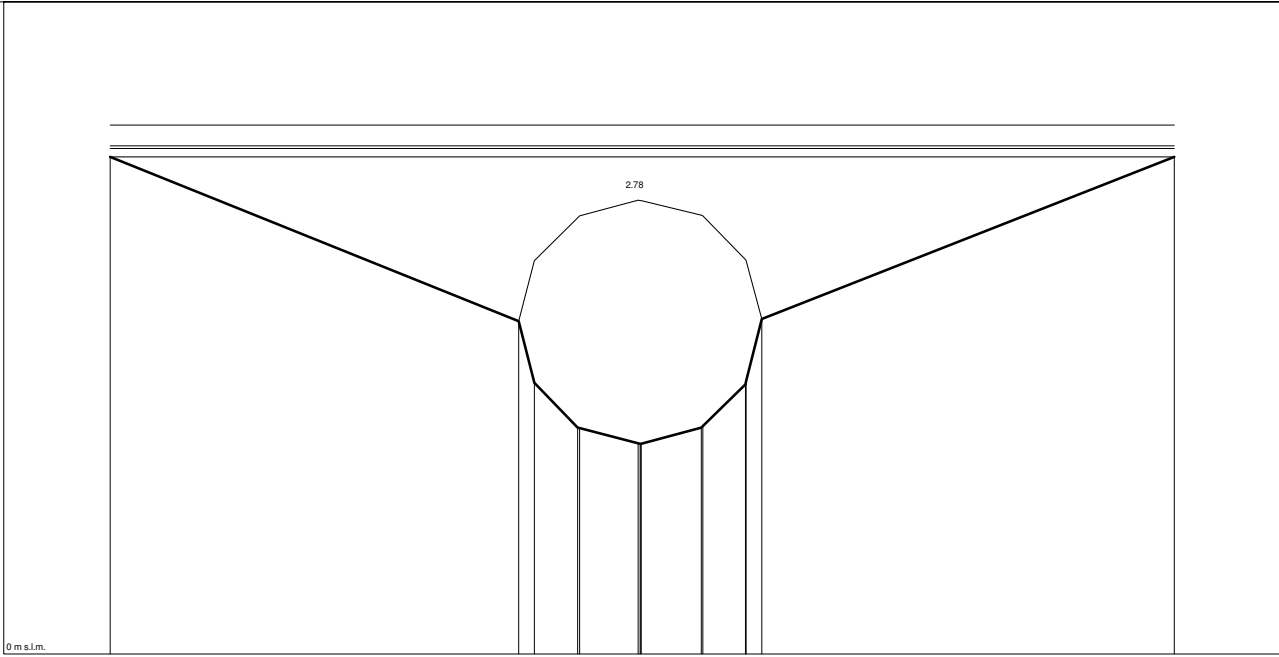


mg0019_u
 Sezione n. mg0019_u

Scala distanze 1:32
 Scala quote 1:32

Punti	1	2	14	18	23	30	37	43	50	54	59	69
Quote [m s.l.m.]	3.80	2.82	2.92	2.19	2.08	2.03	2.02	2.05	2.05	2.26	2.45	3.80
Distanze progressive [m]	3.1	6.0	6.1	6.1	6.2	6.3	6.4	6.5	6.6	6.6	6.7	9.6
Distanze parziali [m]		2.9										2.8

Sezione
 Ponte
 Livelli idrometrici
 Q=03.76mc/s H=3.10m s.l.m.
 Q=03.64mc/s H=3.12m s.l.m.
 Q=06.03mc/s H=3.24m s.l.m.

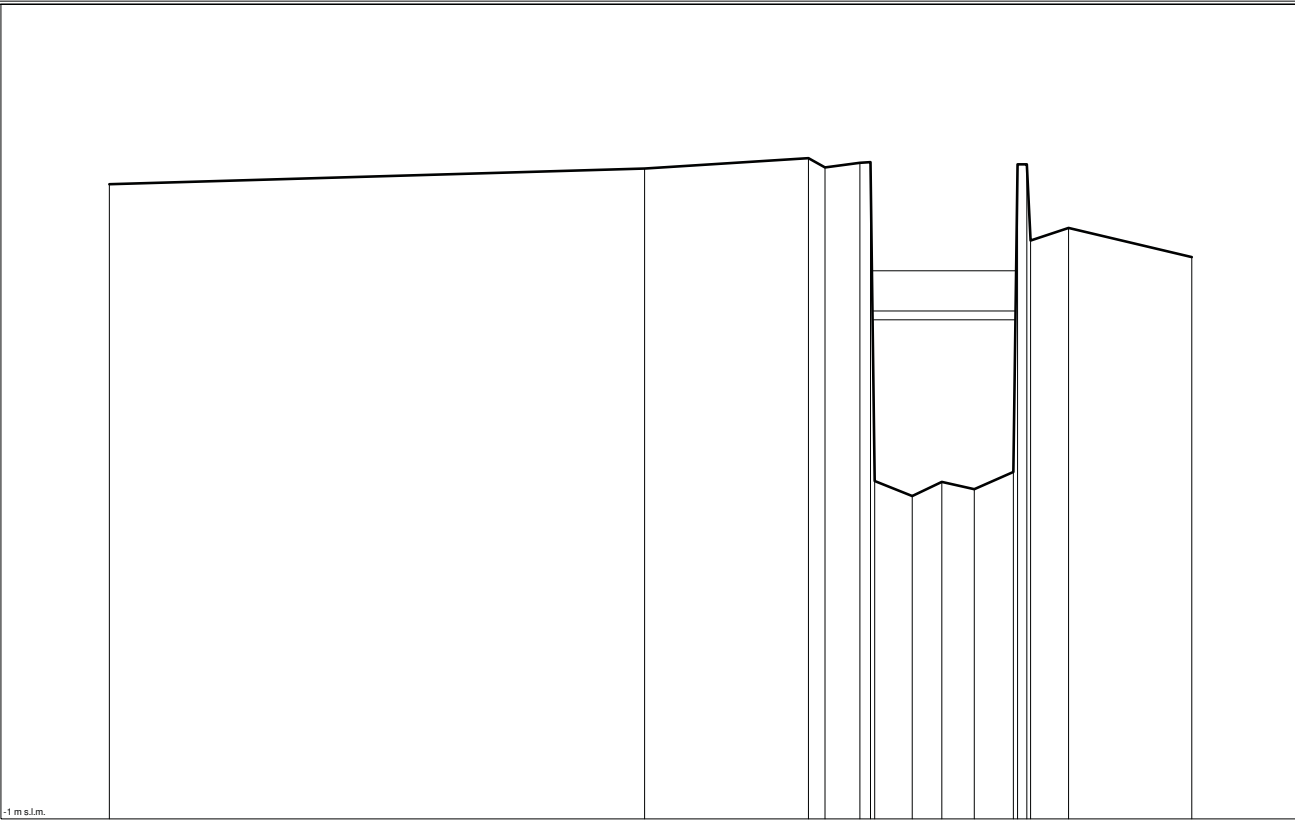


mg0018_
 Sezione n. mg0018_

Scala distanze 1:32
 Scala quote 1:32

Punti	1	2	3	4	6	9	11	13	14
Quote [m s.l.m.]	3.05	2.04	1.67	1.39	1.29	1.39	1.66	2.06	3.05
Distanze progressive [m]	3.1	5.6	5.7	6.0	6.4	6.7	7.0	7.1	9.6
Distanze parziali [m]		2.5	0.3	0.4	0.4	0.3		2.5	

Sezione
 Livelli idrometrici
 Q=05.56mc/s H=2.06m s.l.m.
 Q=06.05mc/s H=2.12m s.l.m.
 Q=10.99mc/s H=2.36m s.l.m.



mg0018_a
 Sezione n. mg0018_a


Scala distanze 1:128
 Scala quote 1:32

Punti	1	2	3	4	5	6	8	9	10	11	13	15	16
Quote [m s.l.m.]	2.89	2.99	3.05	3.00	3.05	3.03	0.98	1.07	1.02	1.13	3.02	2.62	2.45
Distanze progressive [m]	2.0	15.1	19.2	19.6	20.1	20.7	21.7	22.4	23.2	24.2	24.5	25.6	26.6
Distanze parziali [m]		13.1	4.0	0.9	0.9	0.7	0.8	1.0	0.9	3.0			

Sezione
 Livelli idrometrici
 Q=05.56mc/s H=2.05m s.l.m.
 Q=06.03mc/s H=2.11m s.l.m.
 Q=11.00mc/s H=2.32m s.l.m.

mg0018_b
 Sezione n. mg0018_b

Scala distanze 1:128
 Scala quote 1:32




Punti	1	2	3	4	5	6	7	8	9	10	11	13	15	16
Quote [m s.l.m.]	2.86	2.86	3.03	2.97	3.05	3.00	2.95	1.04	0.99	1.10	2.99	2.89	2.42	
Distanze progressive [m]	2.0	15.1	19.2	19.6	20.1	20.7	21.7	22.4	23.2	24.2	24.5	25.6	28.6	
Distanze parziali [m]		13.1	4.0	0.9	0.9	0.7	0.8	1.0	0.9	3.0				

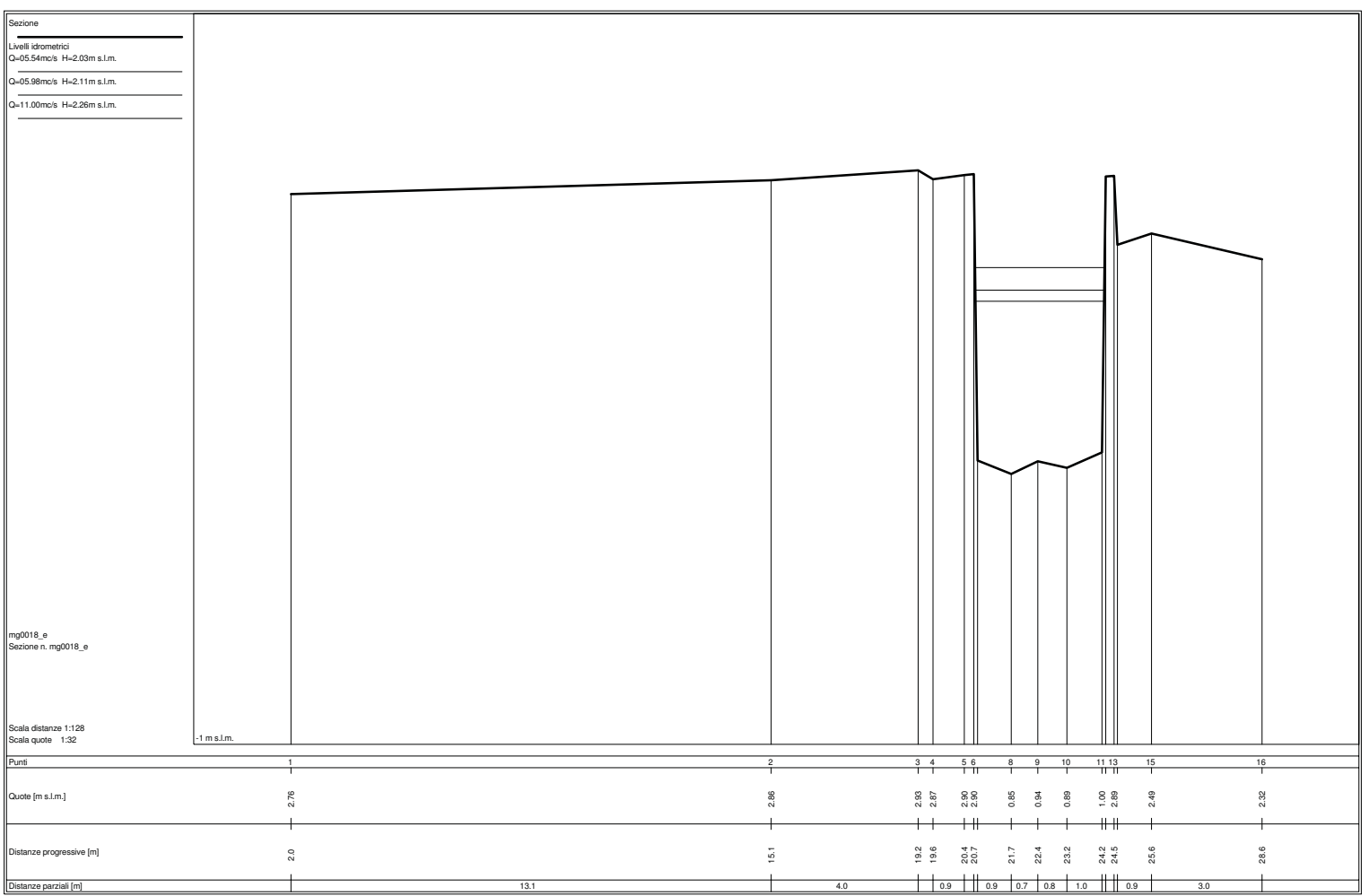
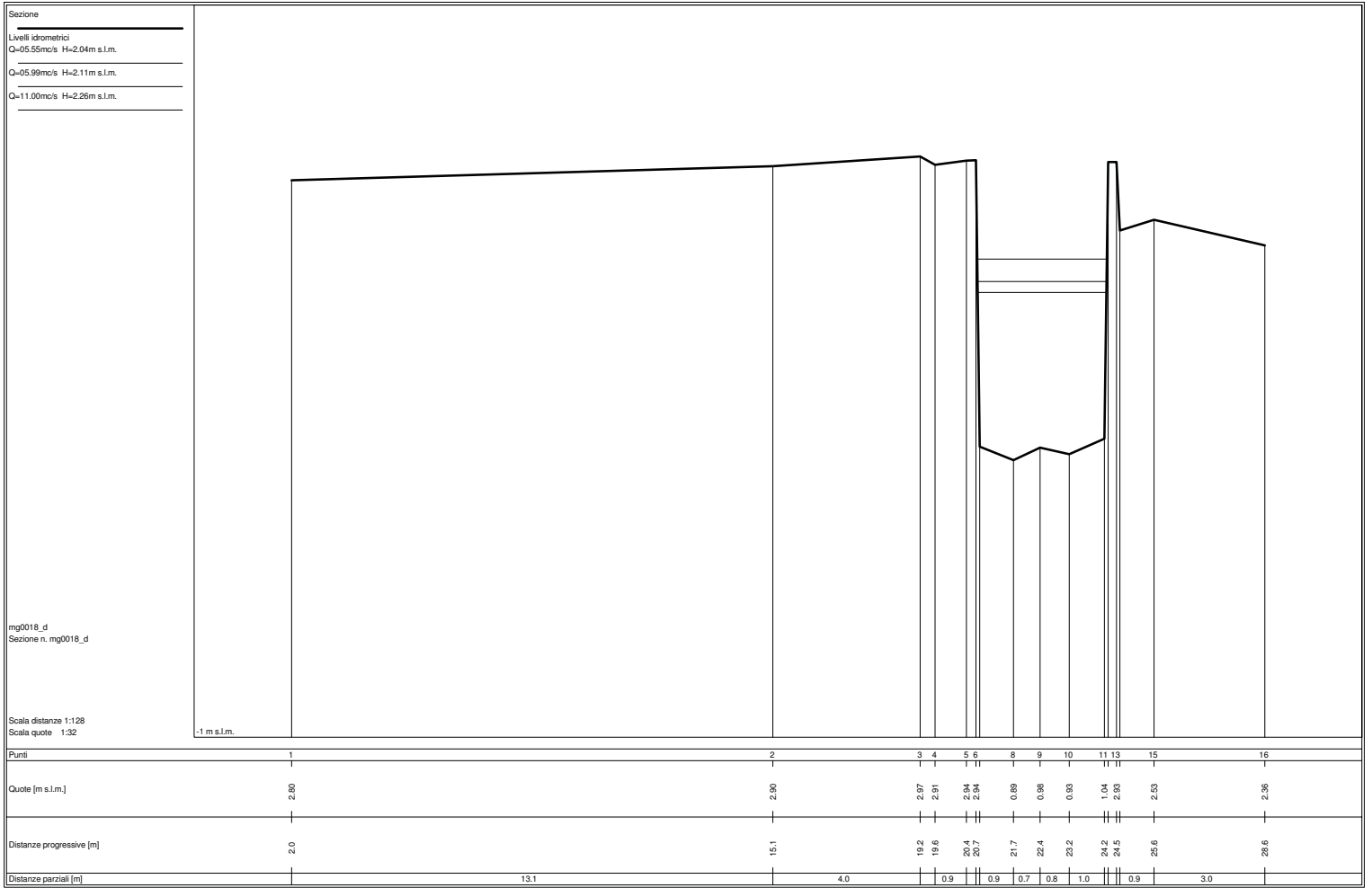
Sezione
 Livelli idrometrici
 Q=05.56mc/s H=2.04m s.l.m.
 Q=06.01mc/s H=2.11m s.l.m.
 Q=11.00mc/s H=2.27m s.l.m.

mg0018_c
 Sezione n. mg0018_c

Scala distanze 1:128
 Scala quote 1:32



Punti	1	2	3	4	5	6	7	8	9	10	11	13	15	16
Quote [m s.l.m.]	2.83	2.83	3.00	2.94	2.97	2.97	0.92	1.01	0.96	1.07	2.96	2.56	2.39	
Distanze progressive [m]	2.0	15.1	19.2	19.6	20.1	20.7	21.7	22.4	23.2	24.2	24.5	25.6	28.6	
Distanze parziali [m]		13.1	4.0	0.9	0.9	0.7	0.8	1.0	0.9	3.0				

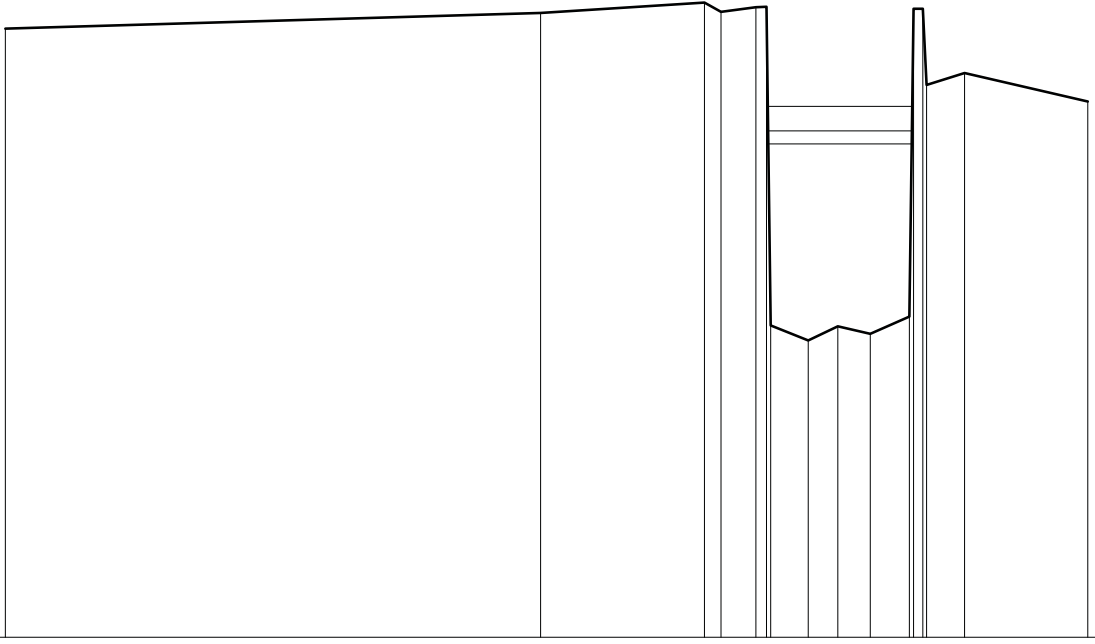


Sezione
 Livelli idrometrici
 Q=05.53mc/s H=2.03m s.l.m.
 Q=05.97mc/s H=2.11m s.l.m.
 Q=10.99mc/s H=2.26m s.l.m.

mg0018_f
 Sezione n. mg0018_f

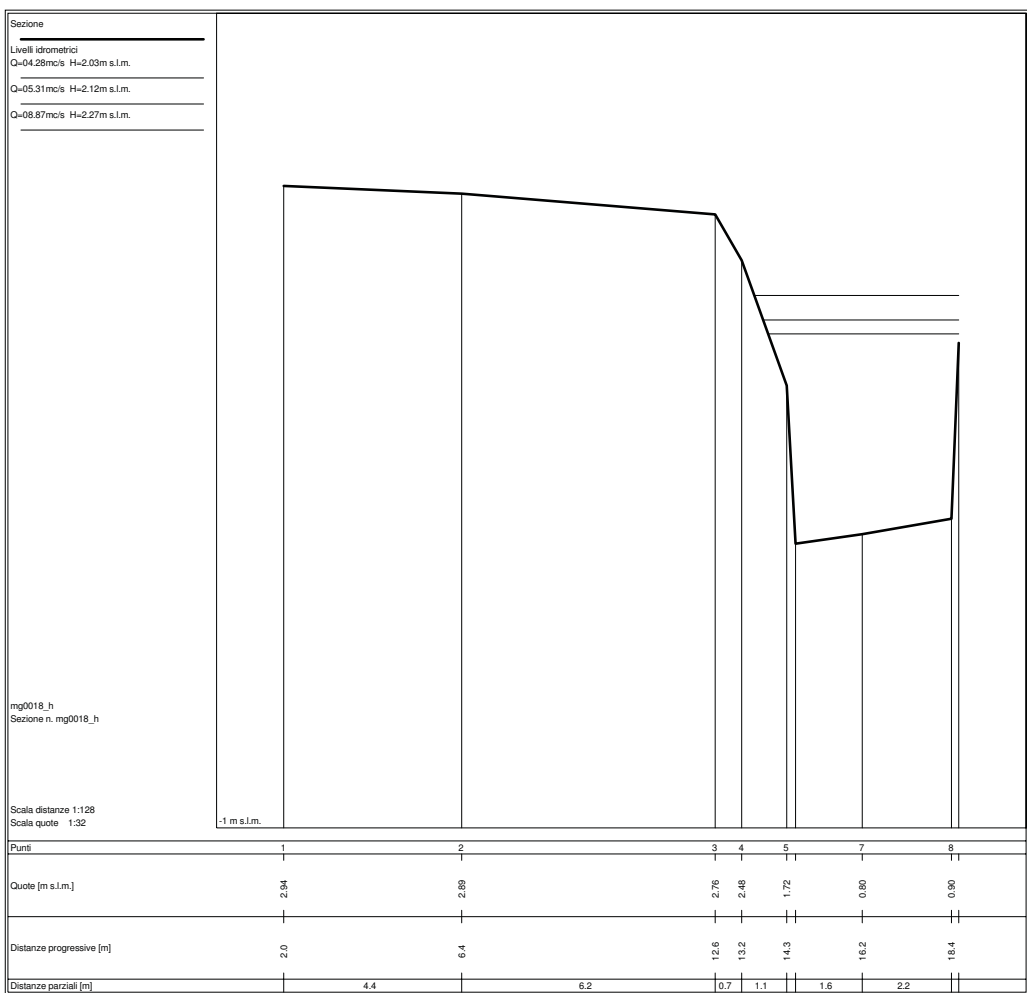
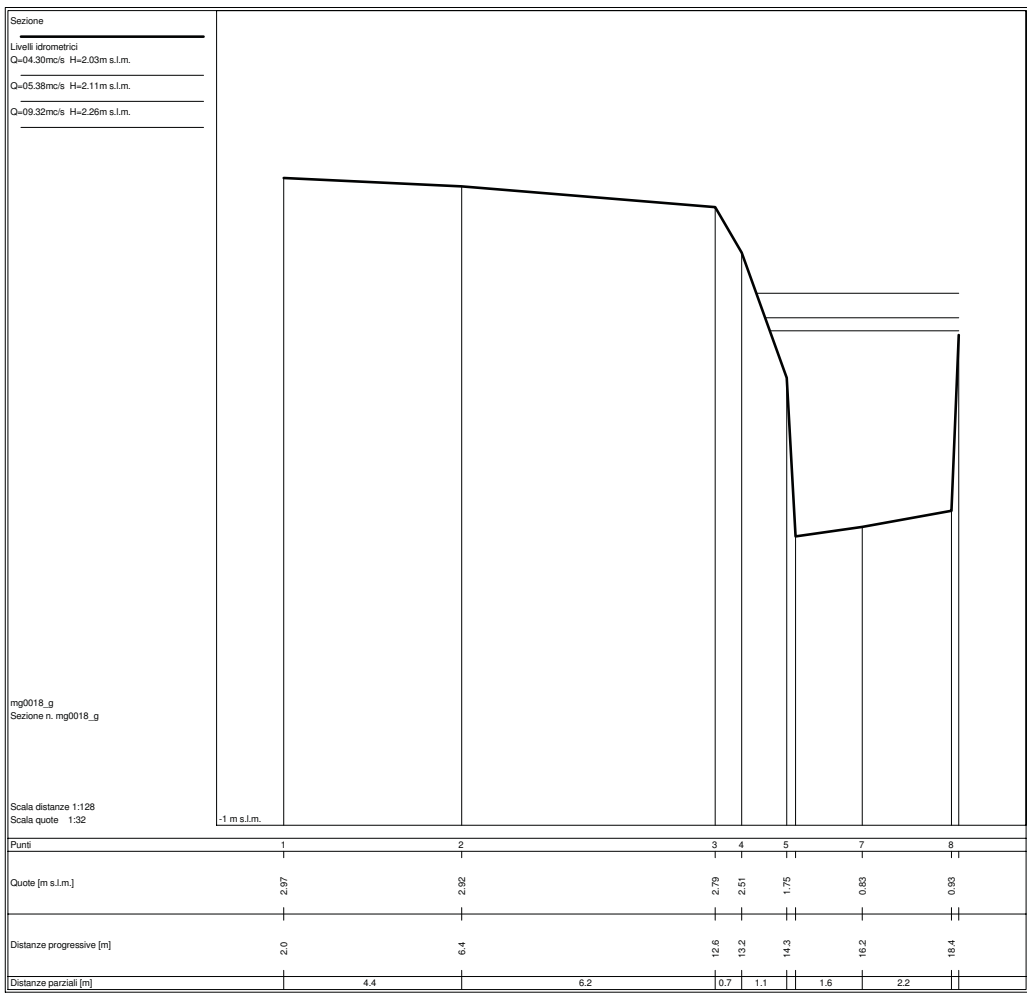
Scala distanze 1:128
 Scala quote 1:32

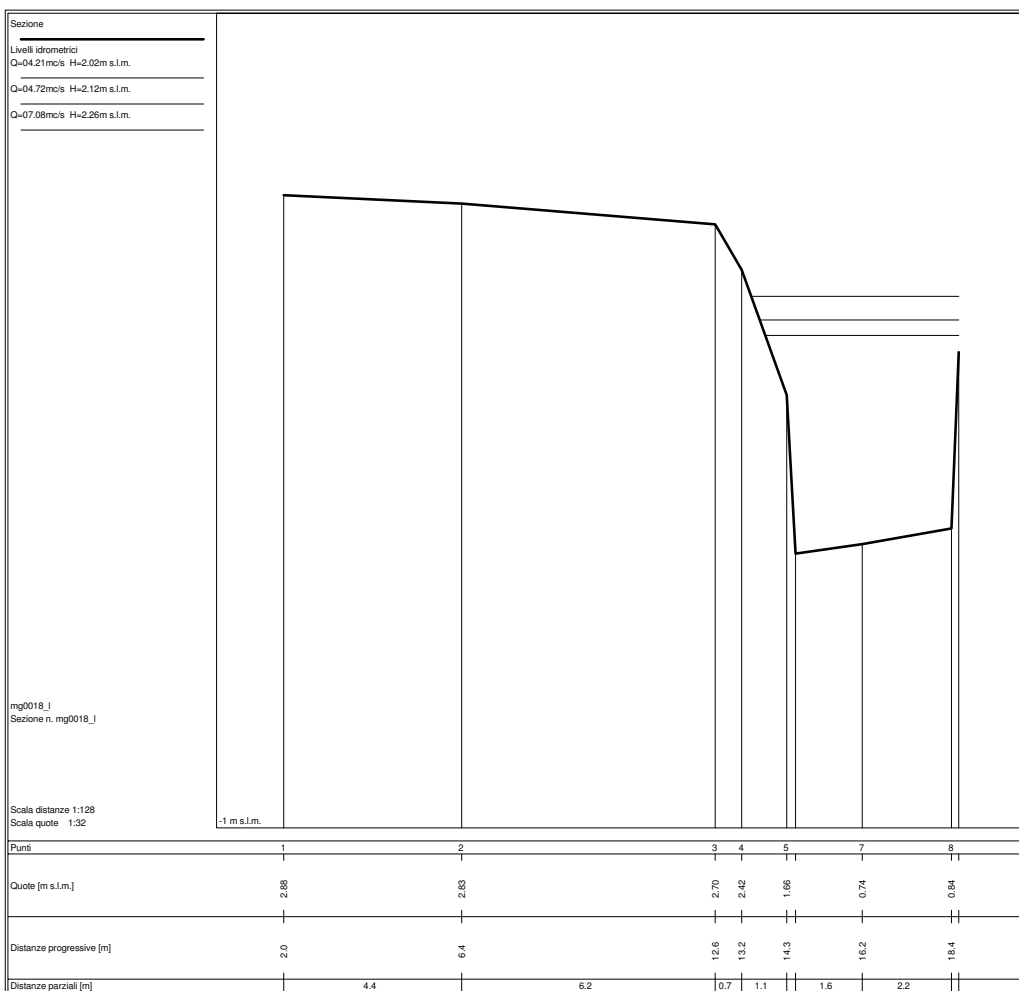
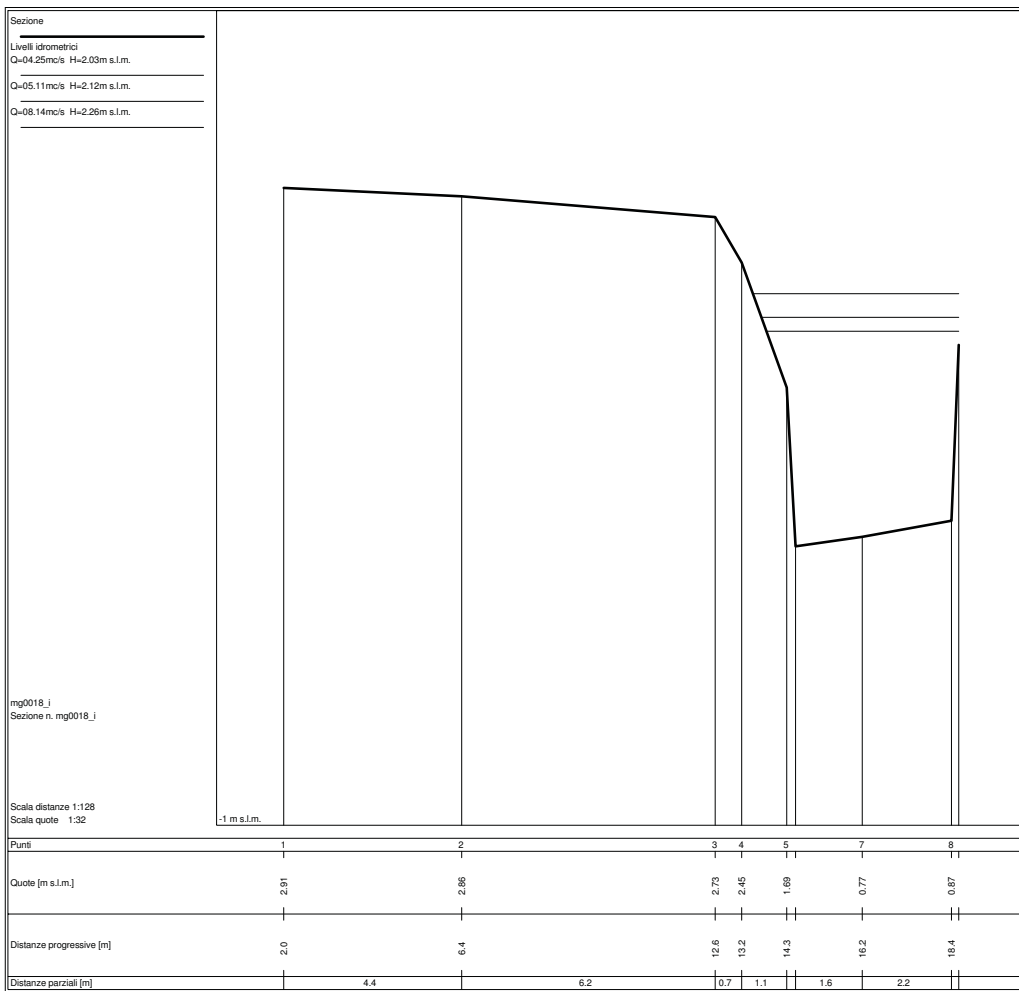
-1 m s.l.m.

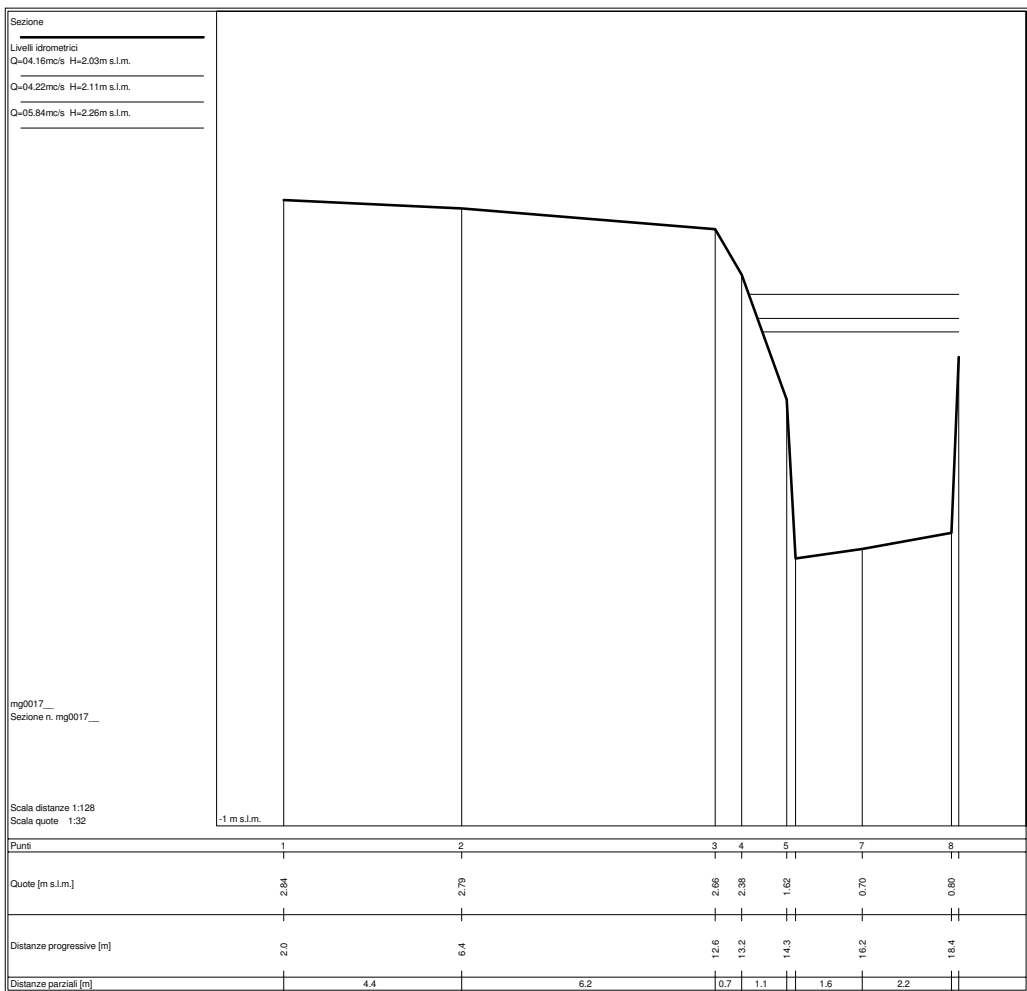
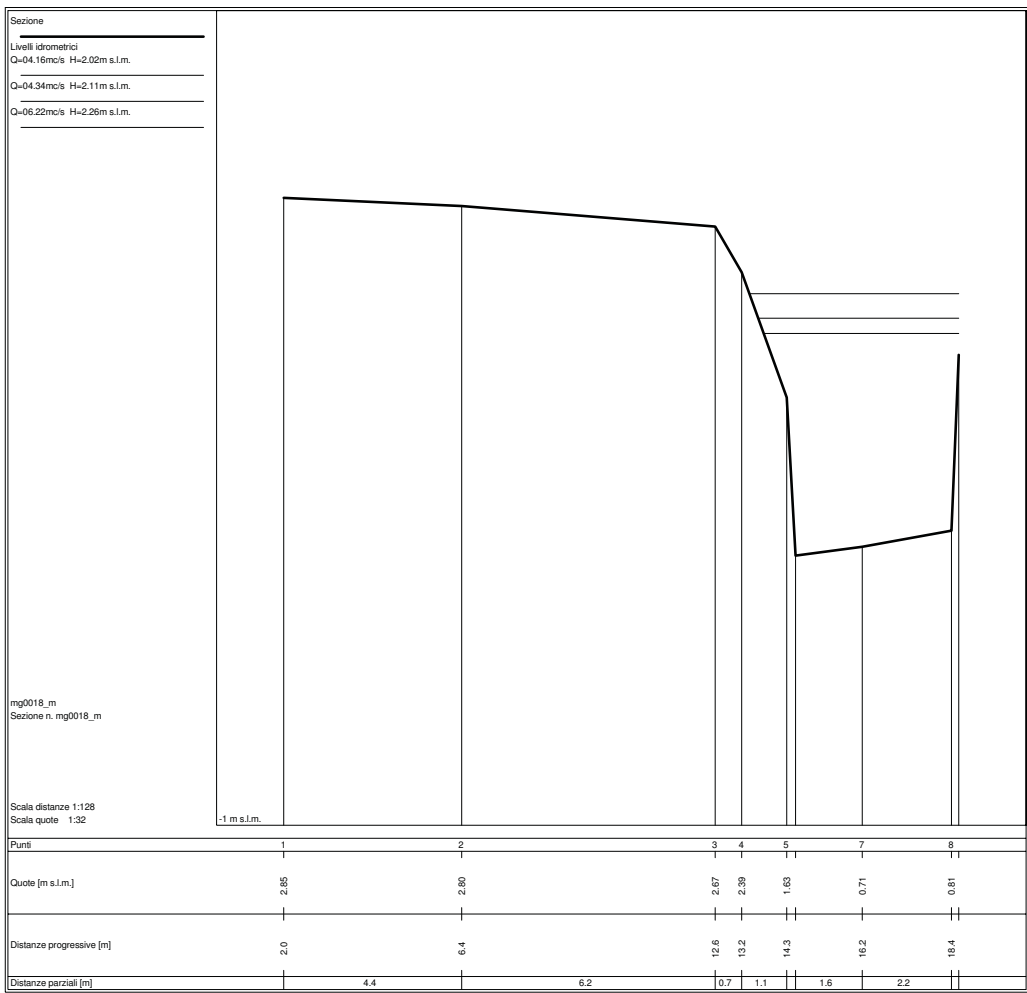


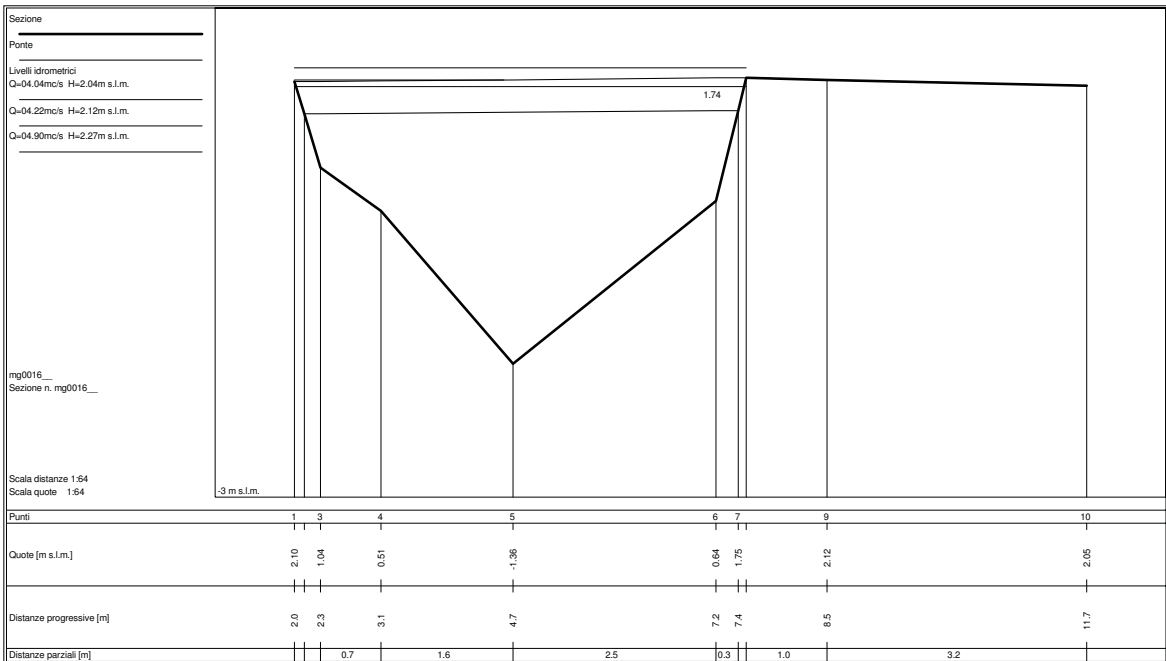
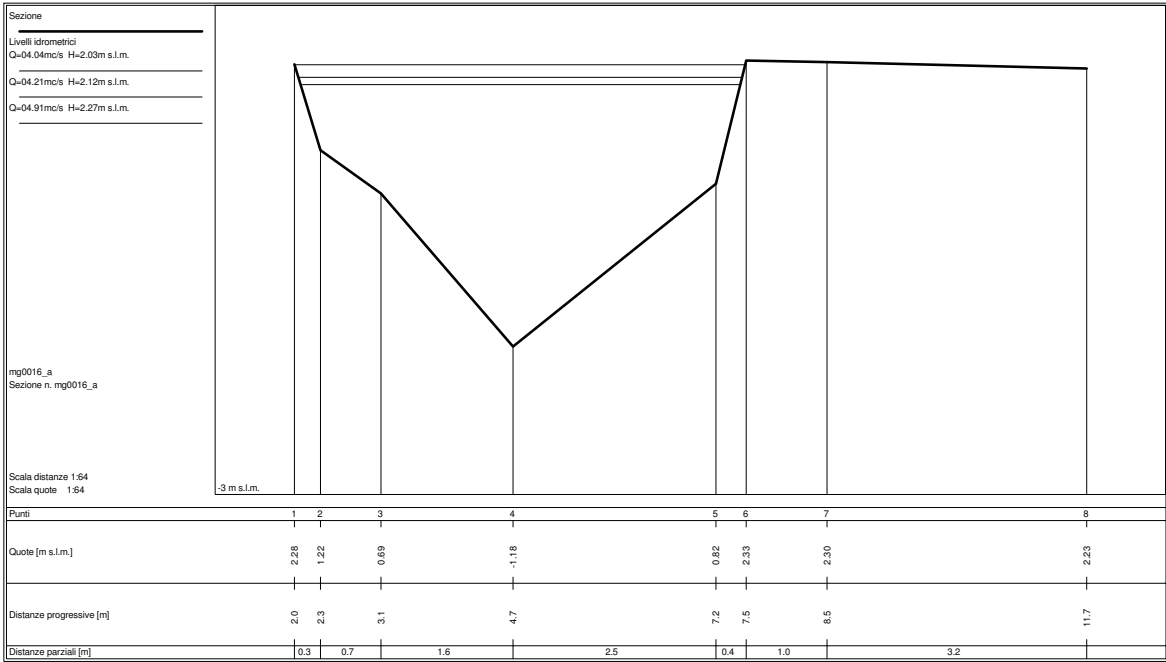
Punti	1	2	3	4	5	6	8	9	10	11	13	15	16
Quote [m s.l.m.]	2.73	2.83	2.90	2.84	2.87	2.87	0.82	0.91	0.86	0.97	2.86	2.46	2.29
Distanze progressive [m]	2.0	15.1	19.2	19.6	20.4	20.7	21.7	22.4	23.2	24.2	24.5	25.6	26.6
Distanze parziali [m]		13.1		4.0	0.9	0.9	0.7	0.8	1.0		0.9	3.0	

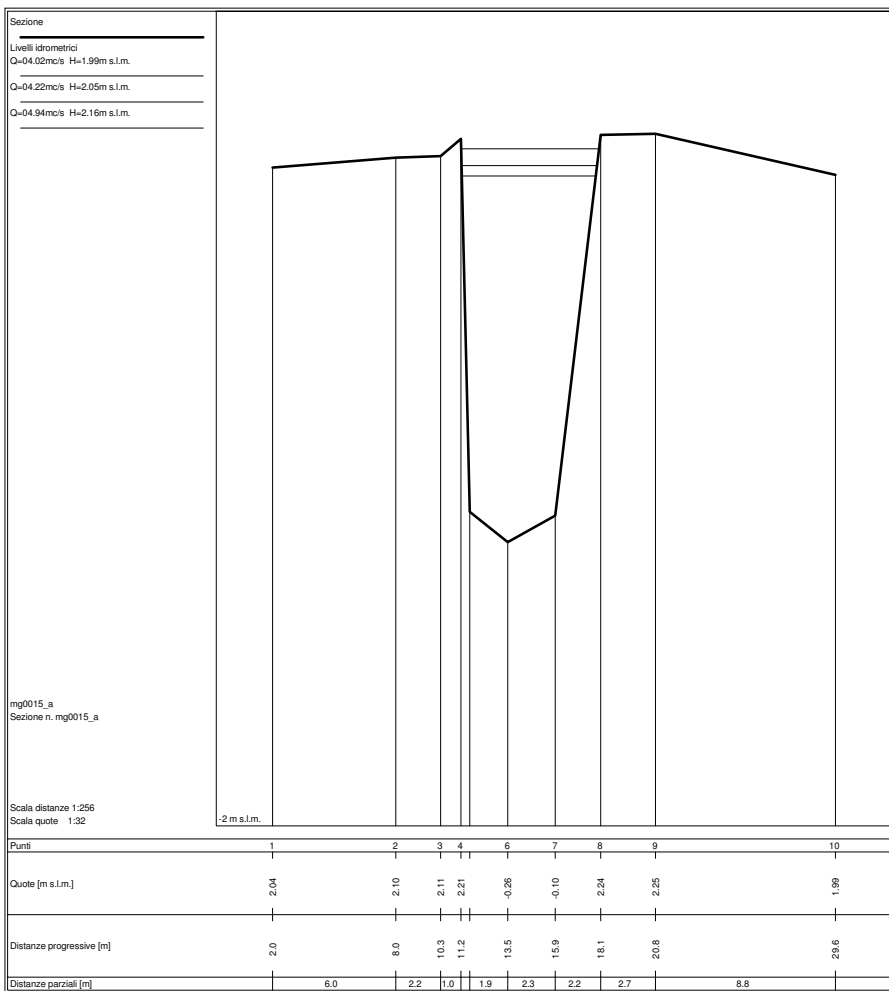
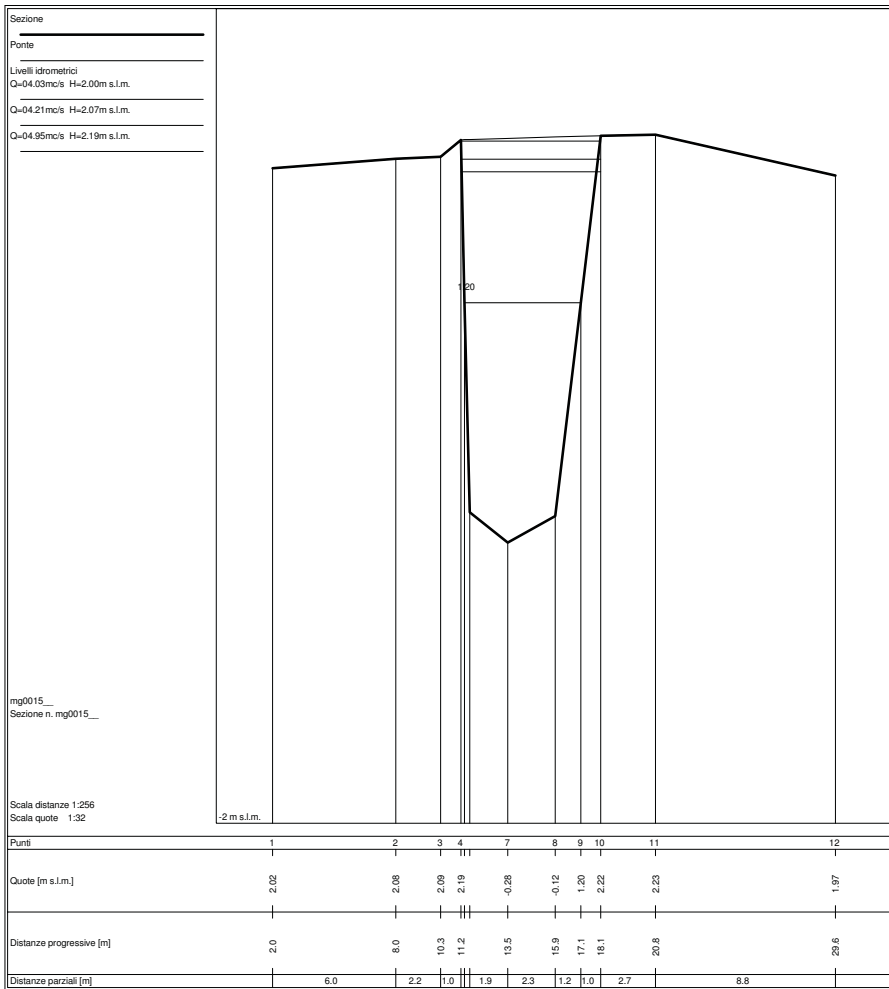
FOSSO MAGLIANO – RAMO 3

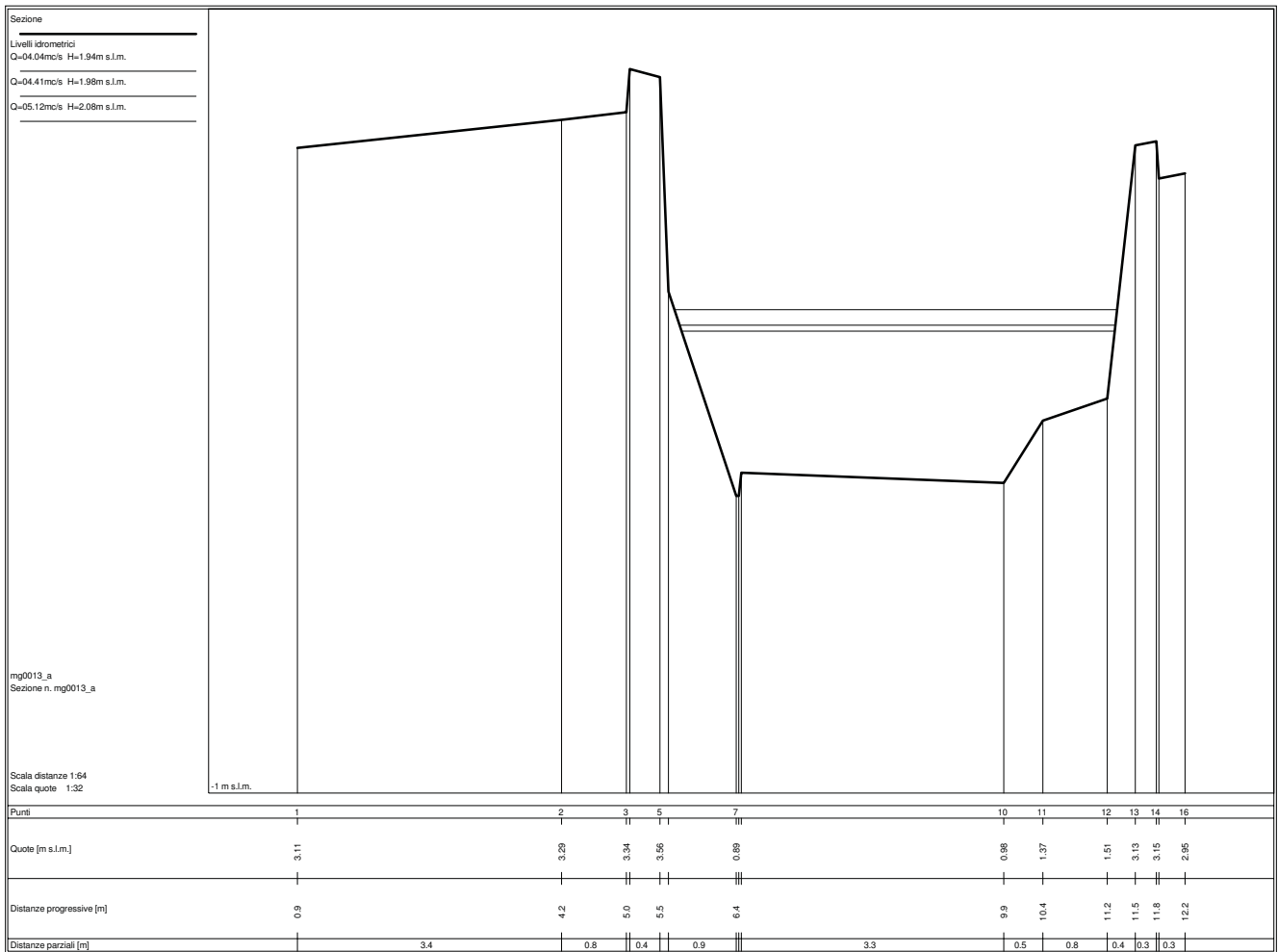
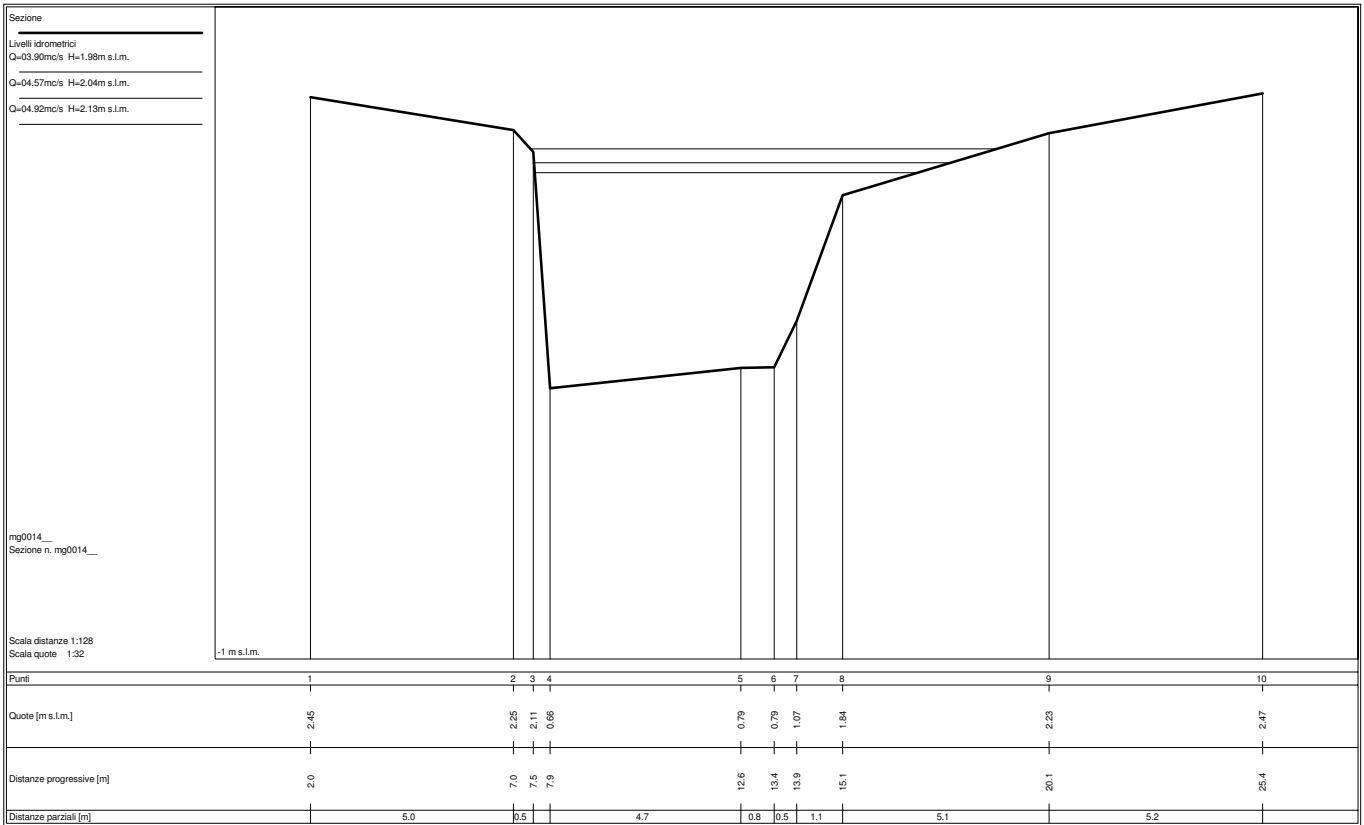


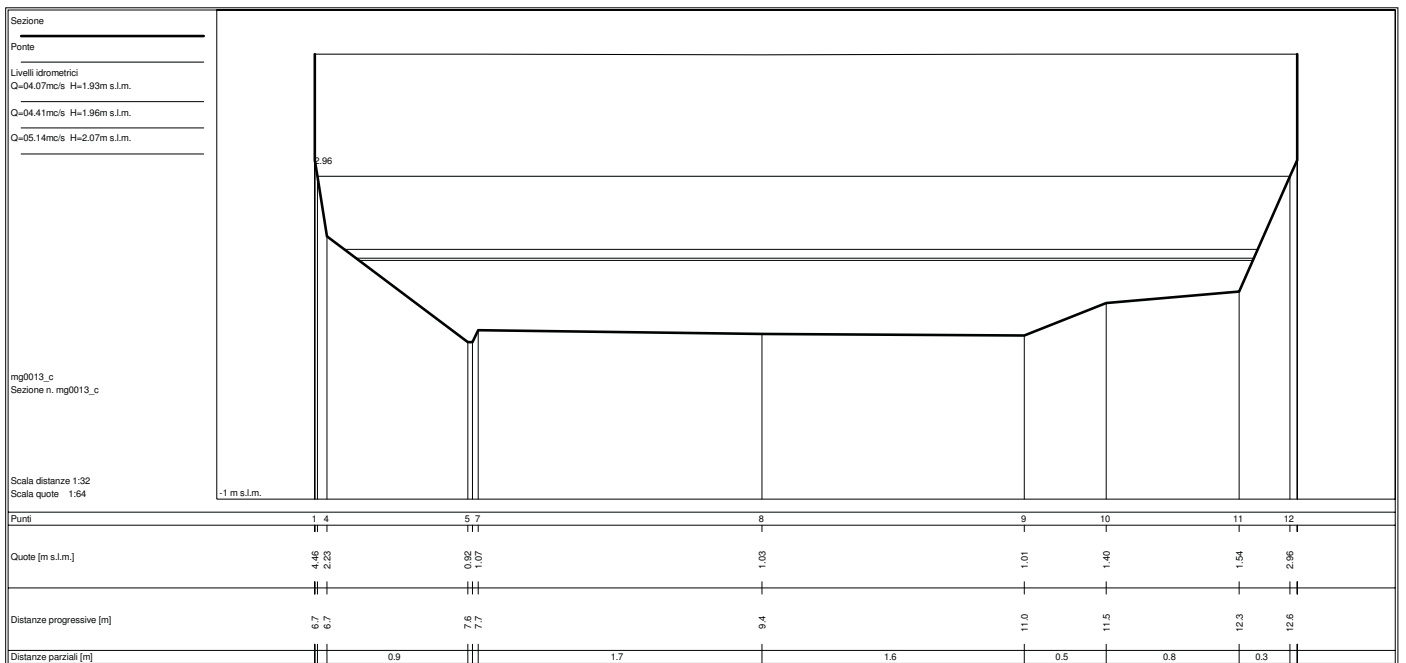
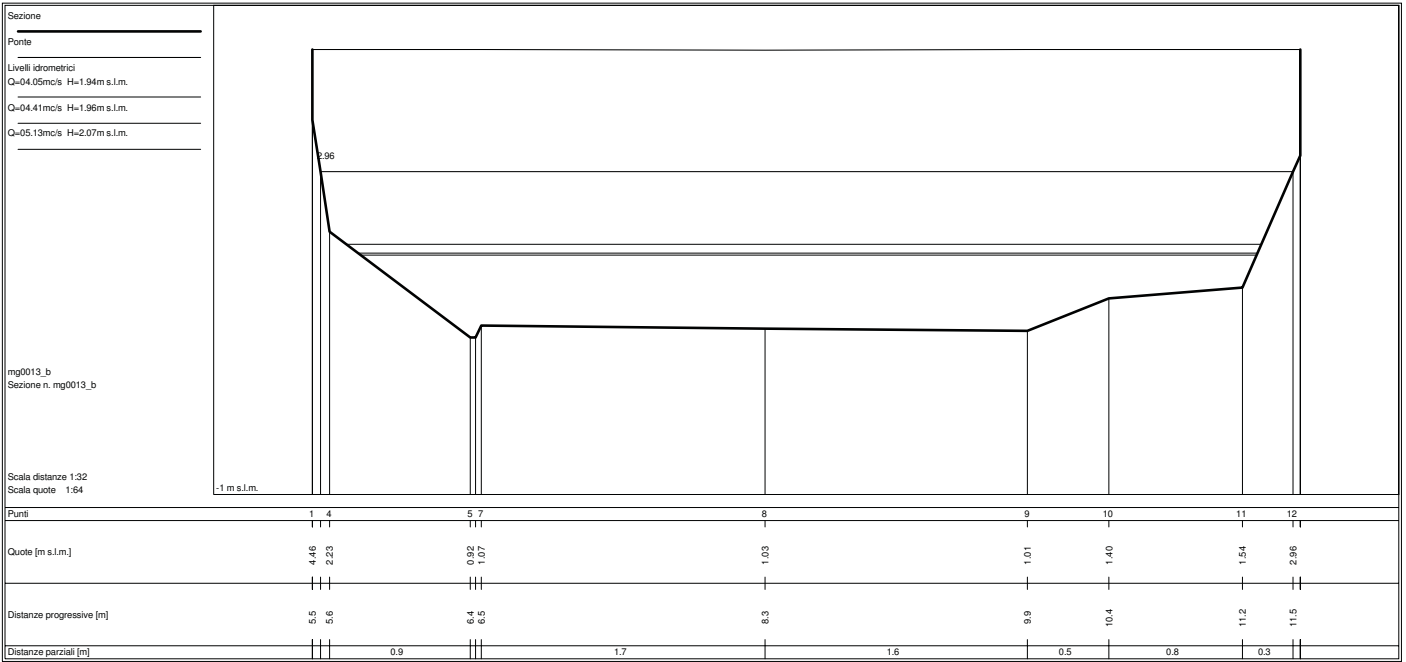


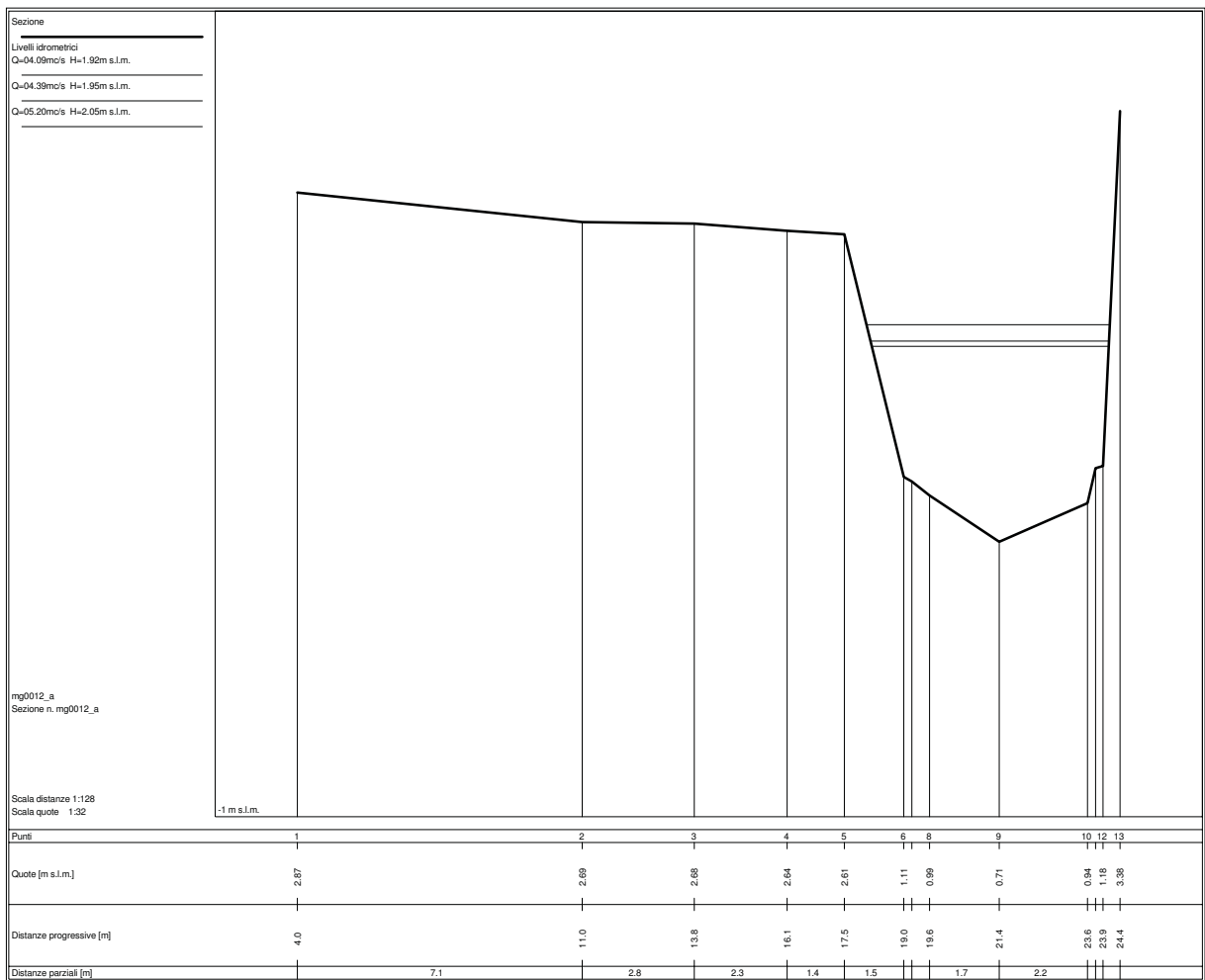
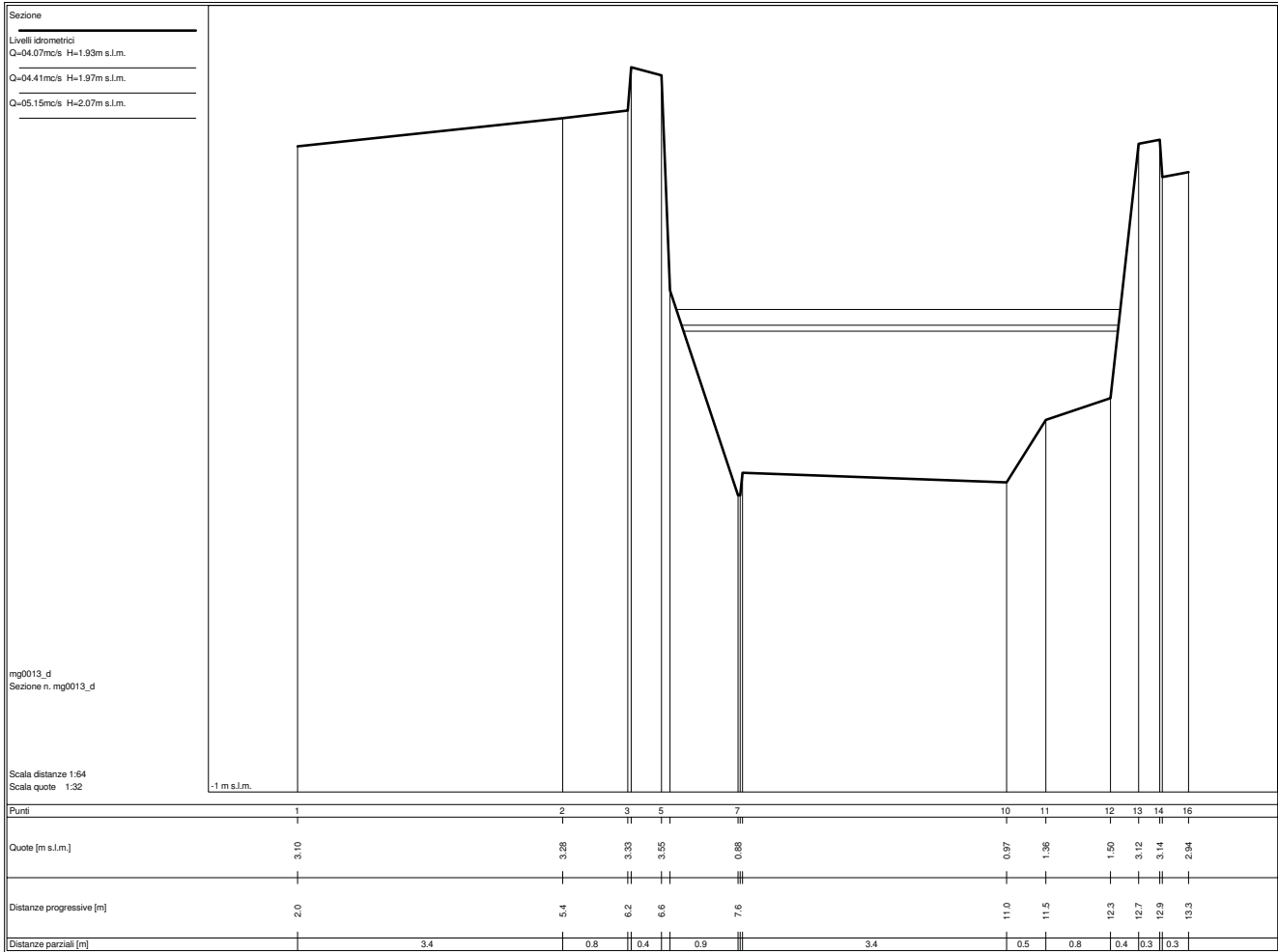


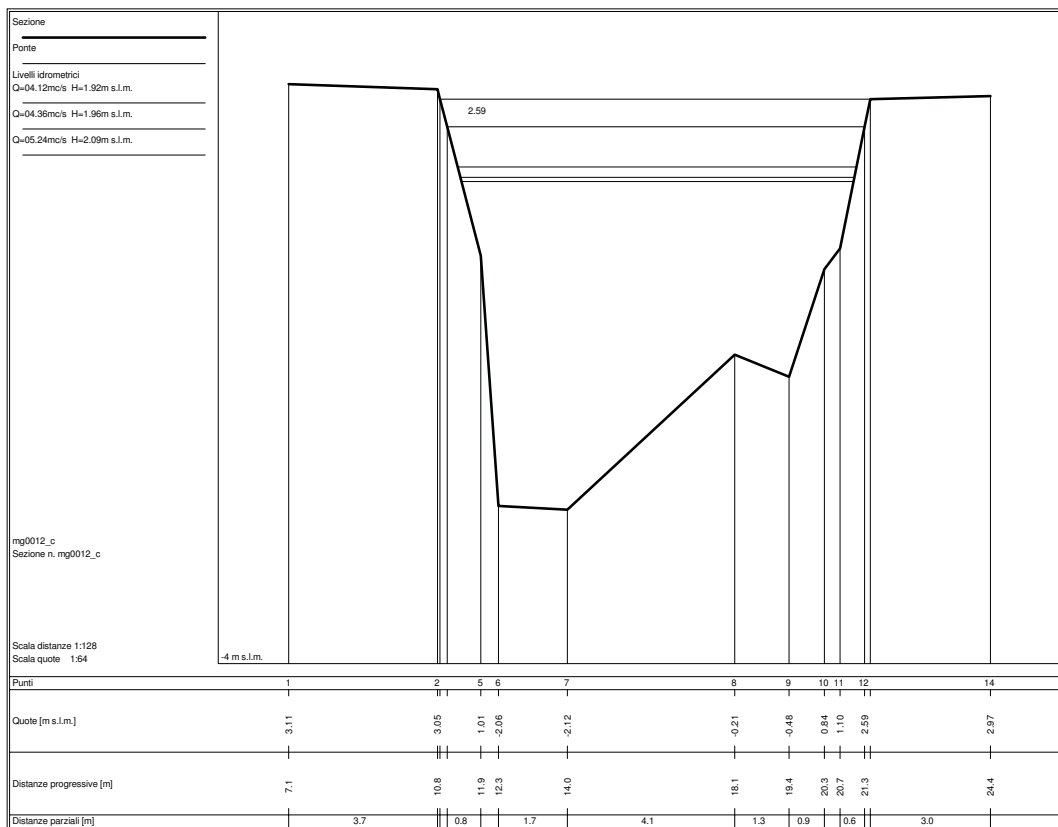
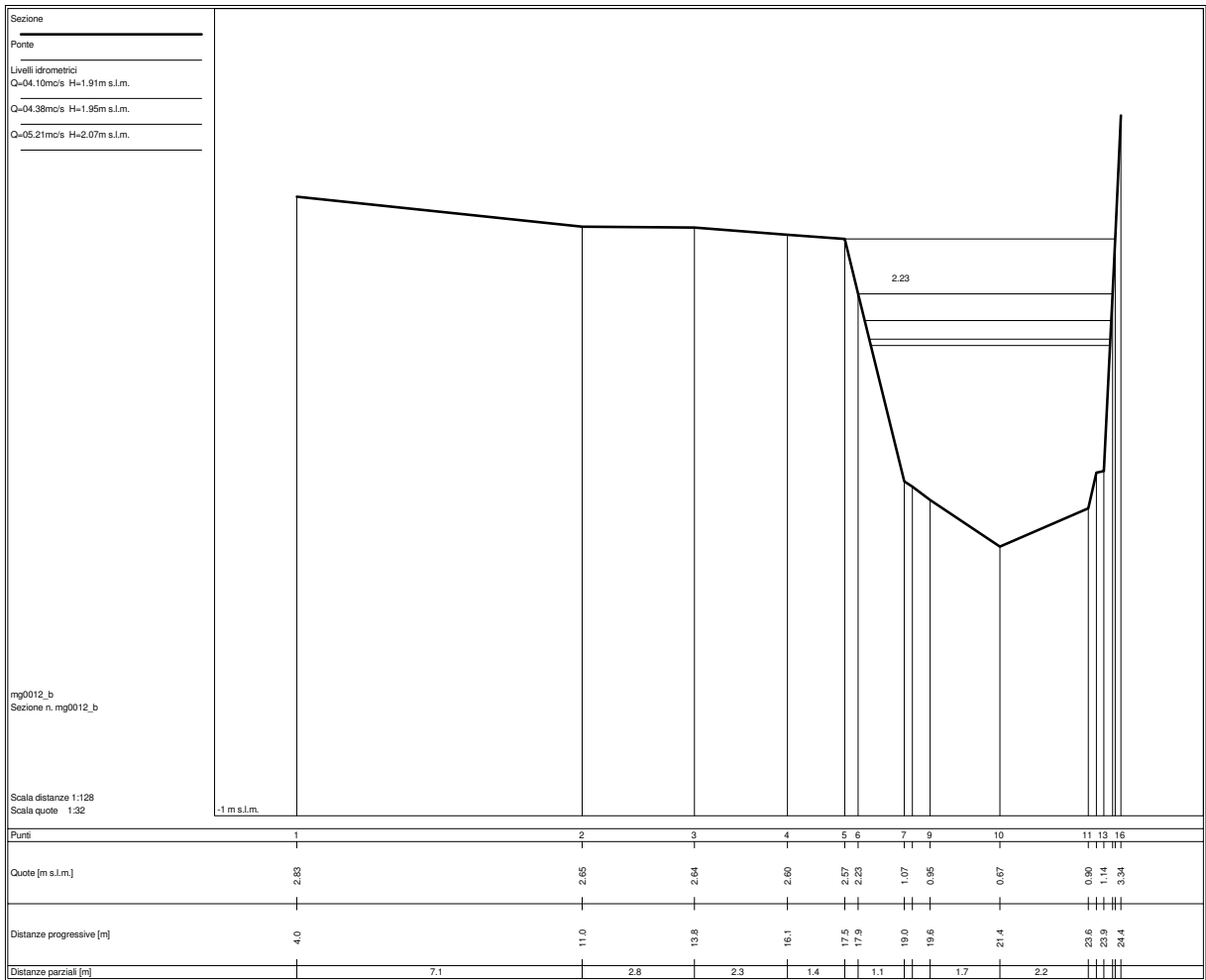


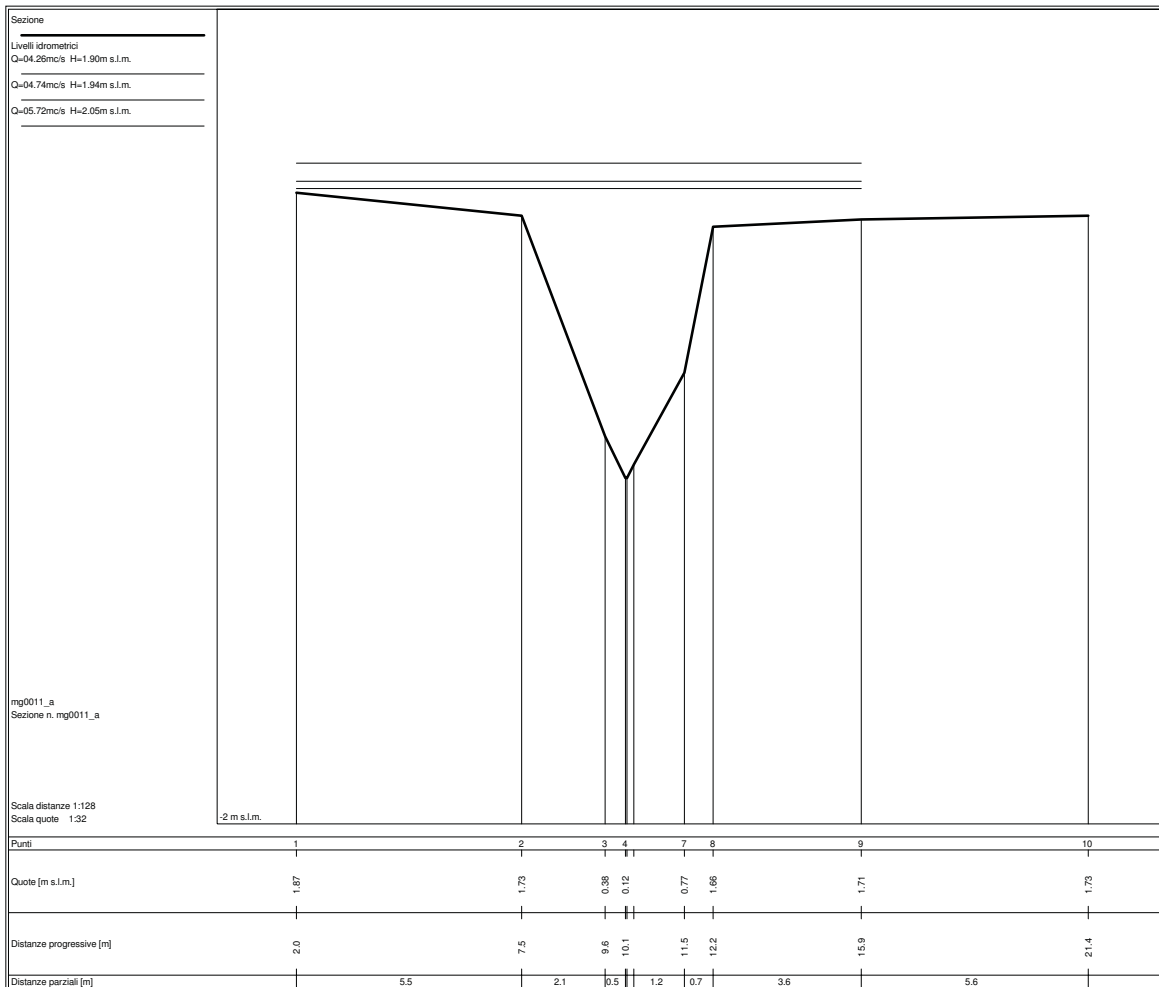
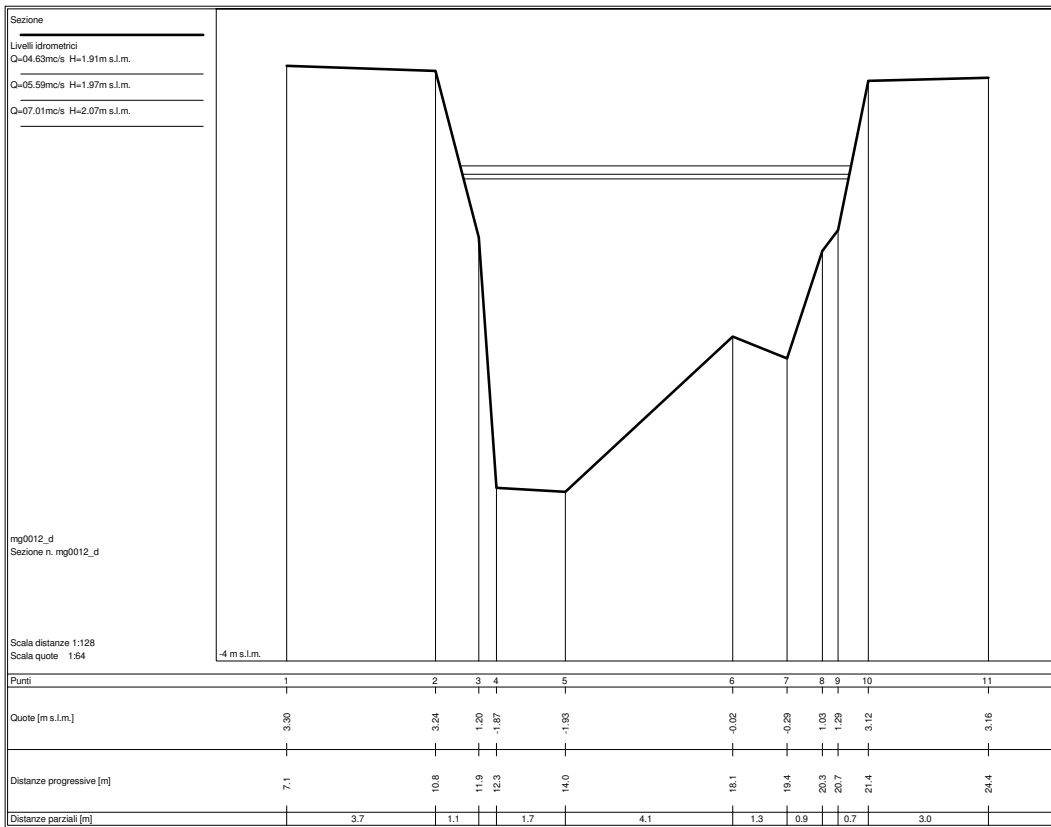


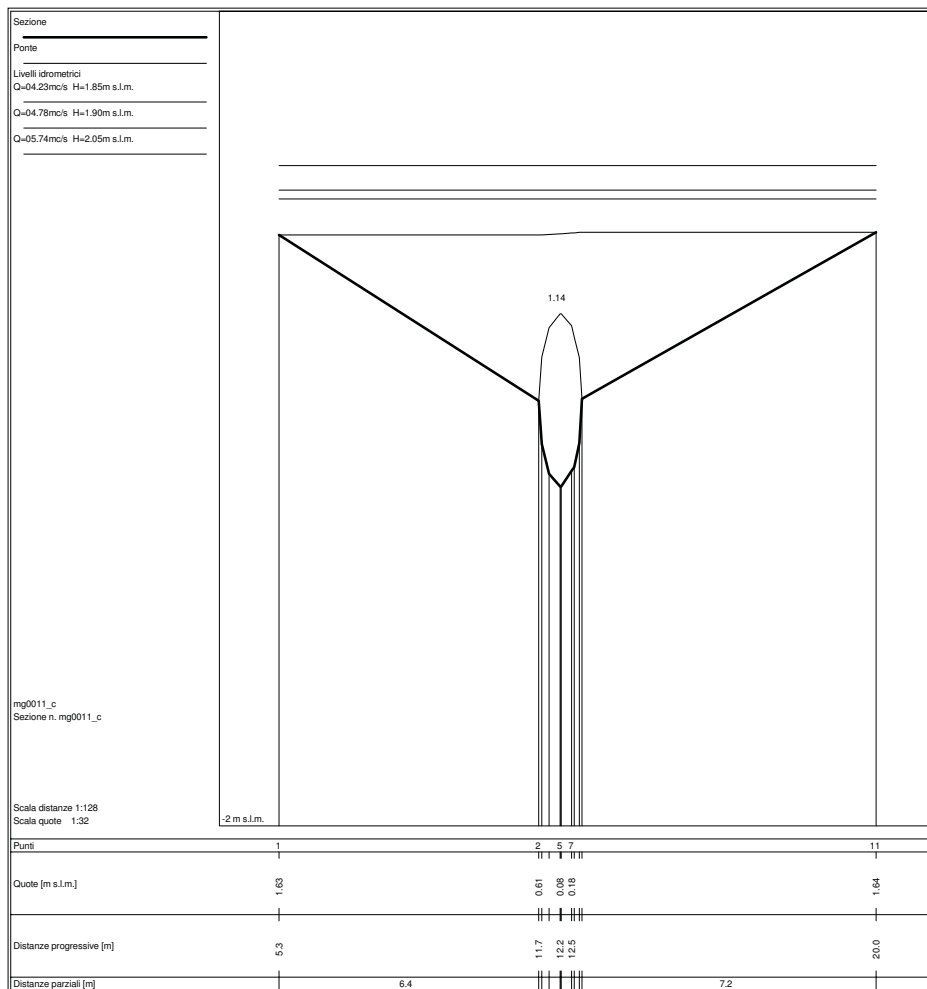
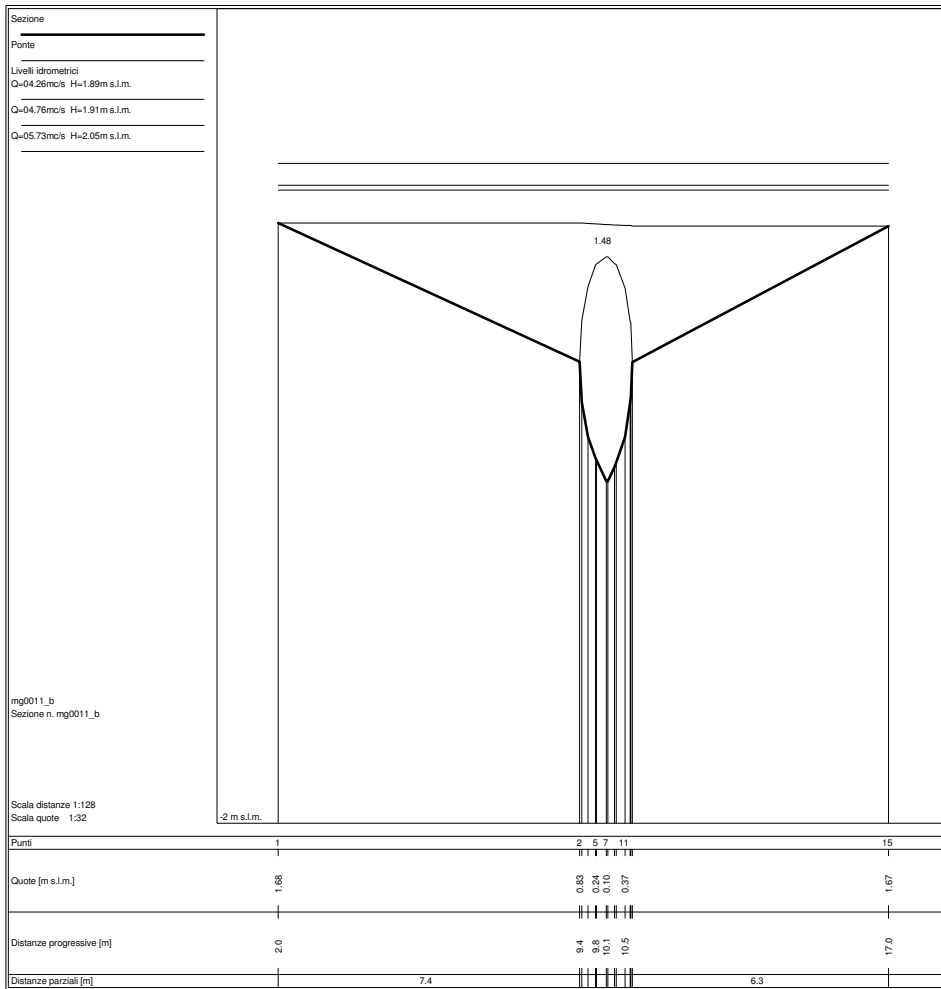


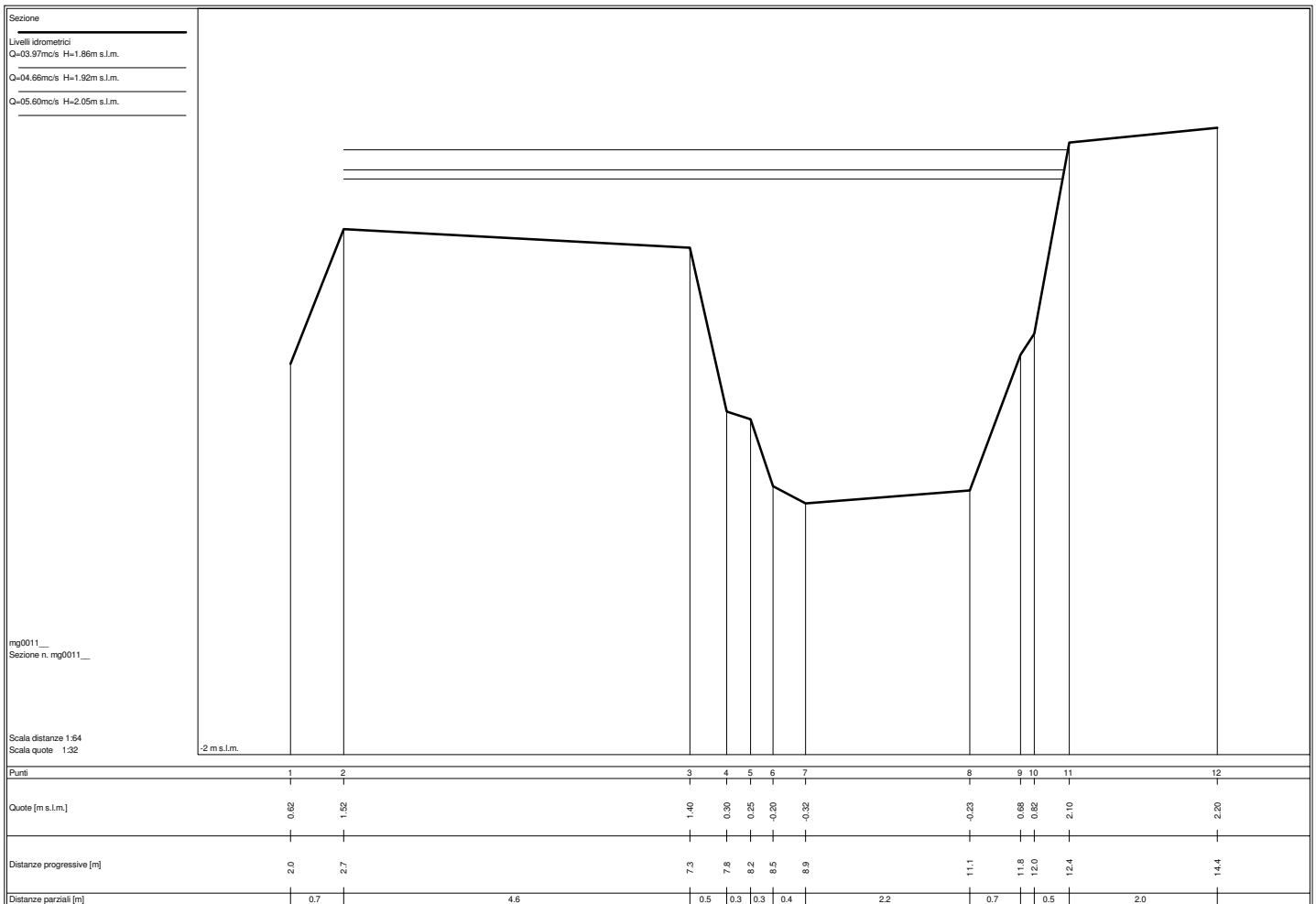
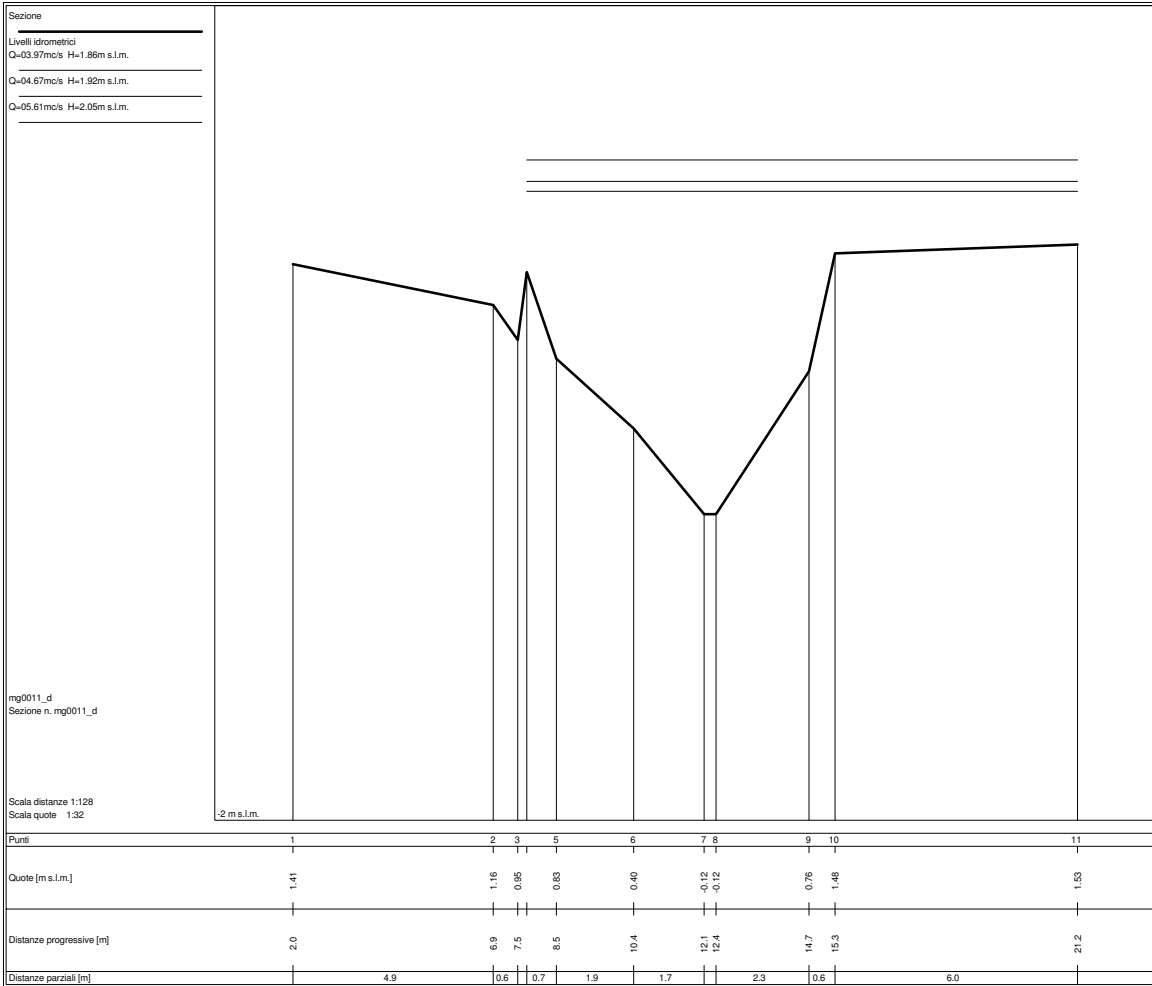


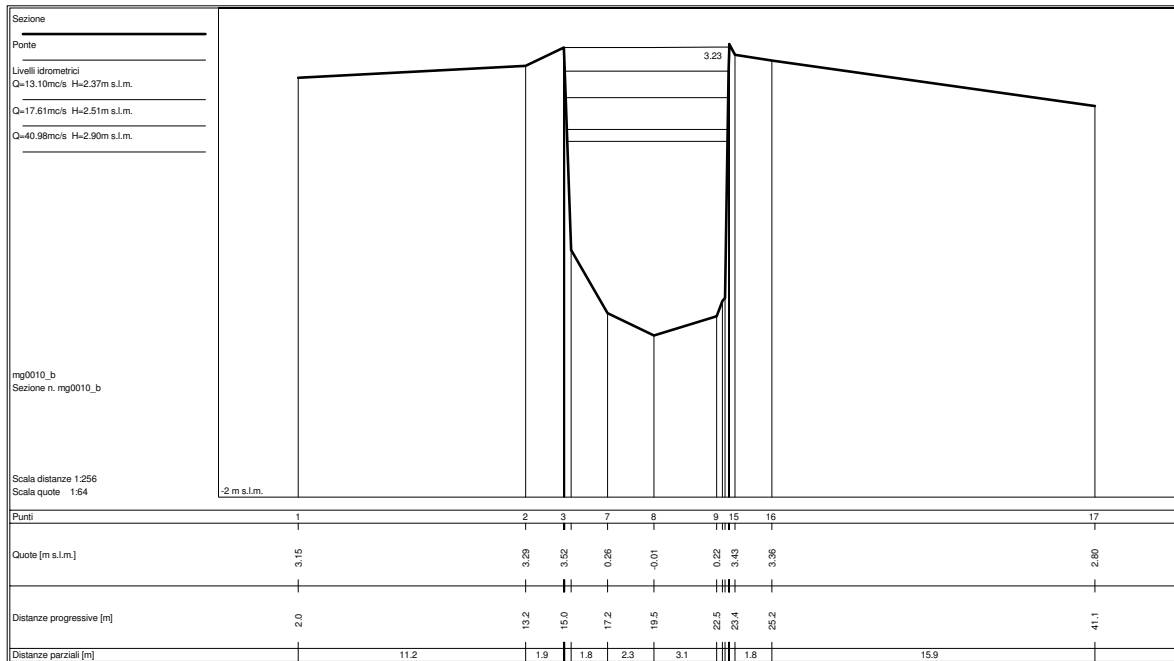
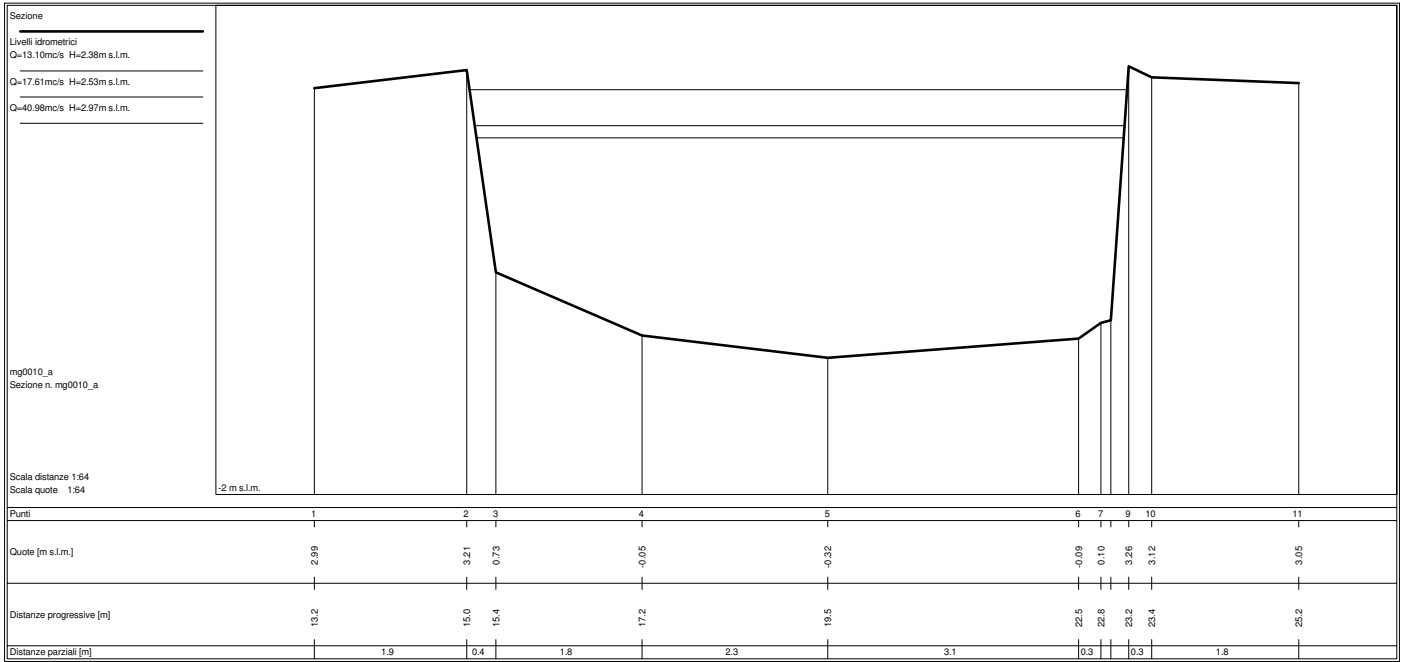


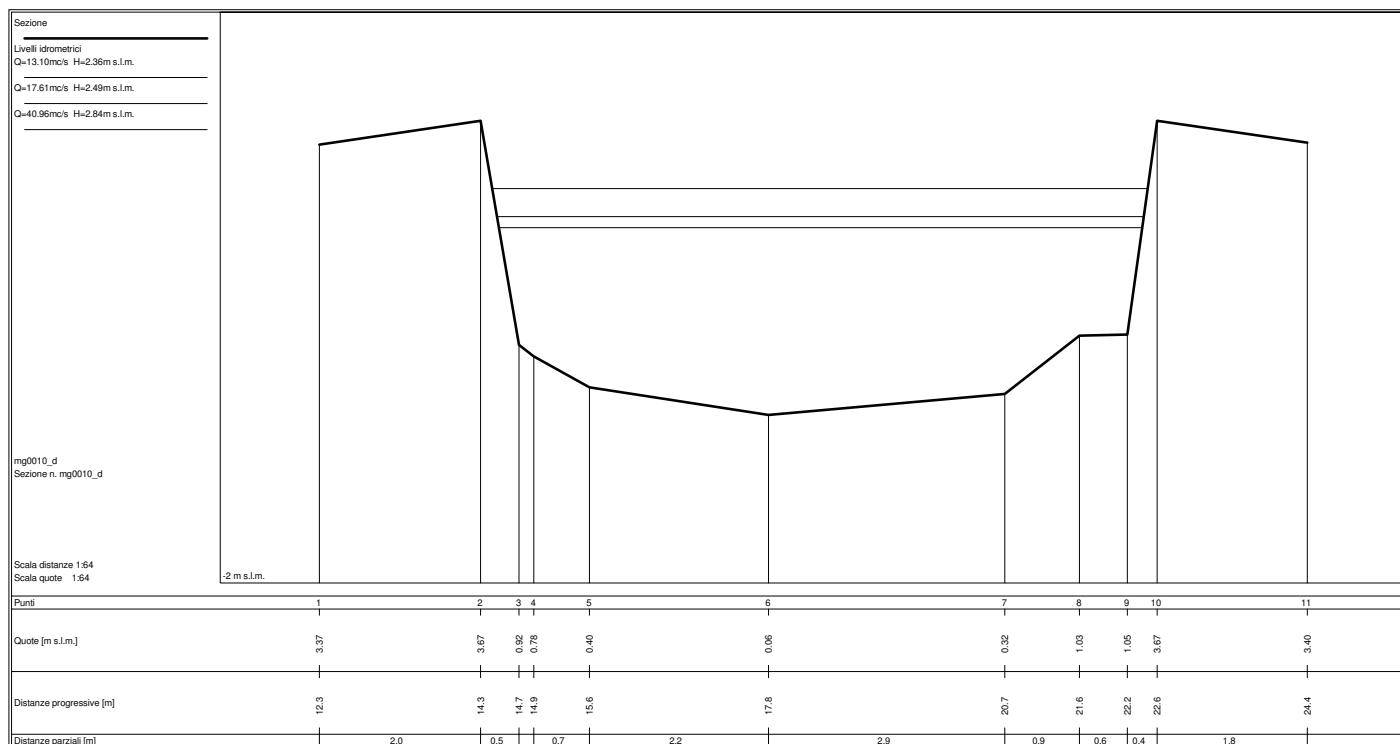
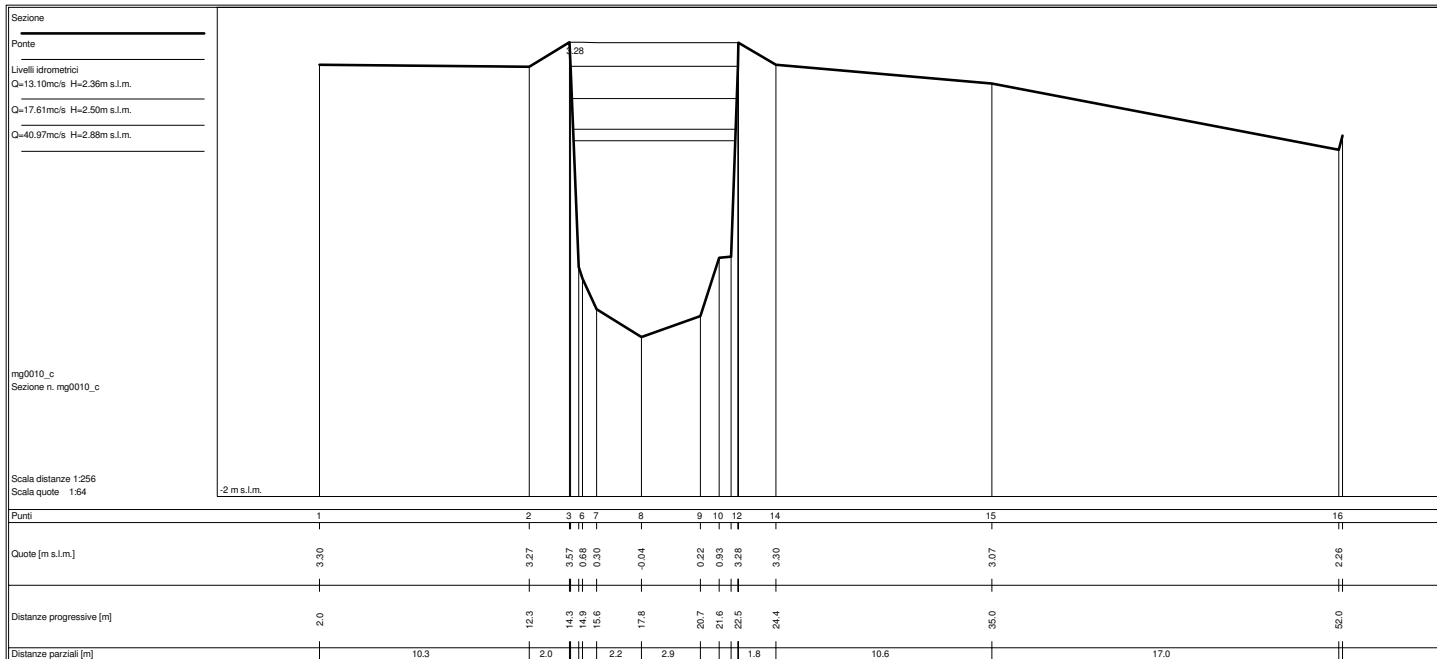




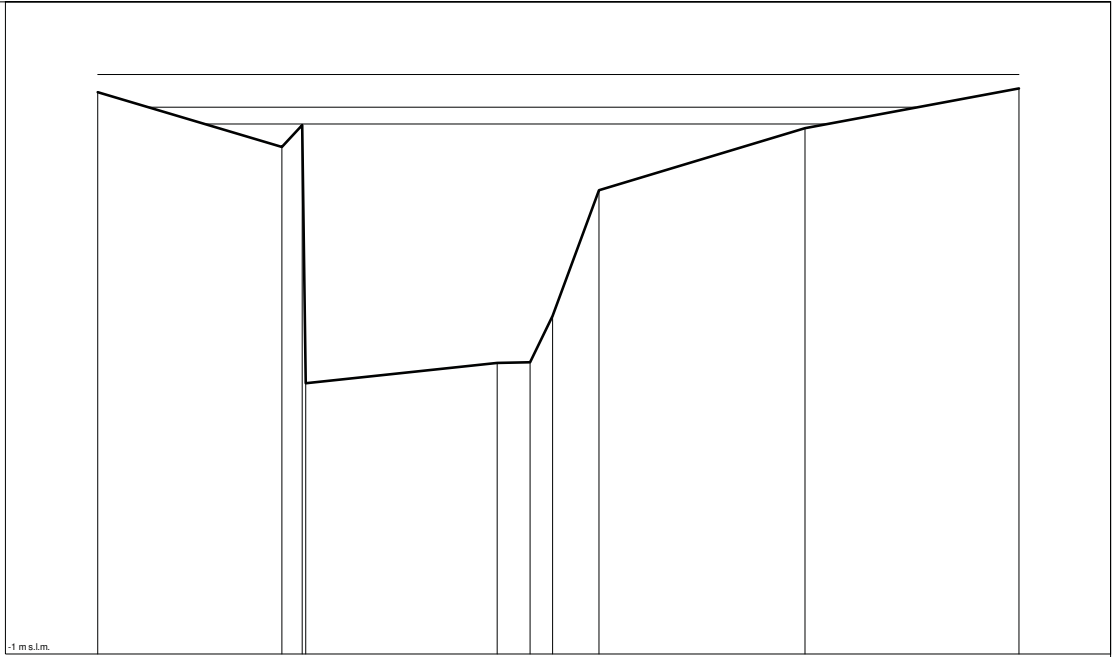








Sezione
 Livelli idrometrici
 Q=13.42mc/s H=2.25m s.l.m.
 Q=17.60mc/s H=2.35m s.l.m.
 Q=36.70mc/s H=2.55m s.l.m.

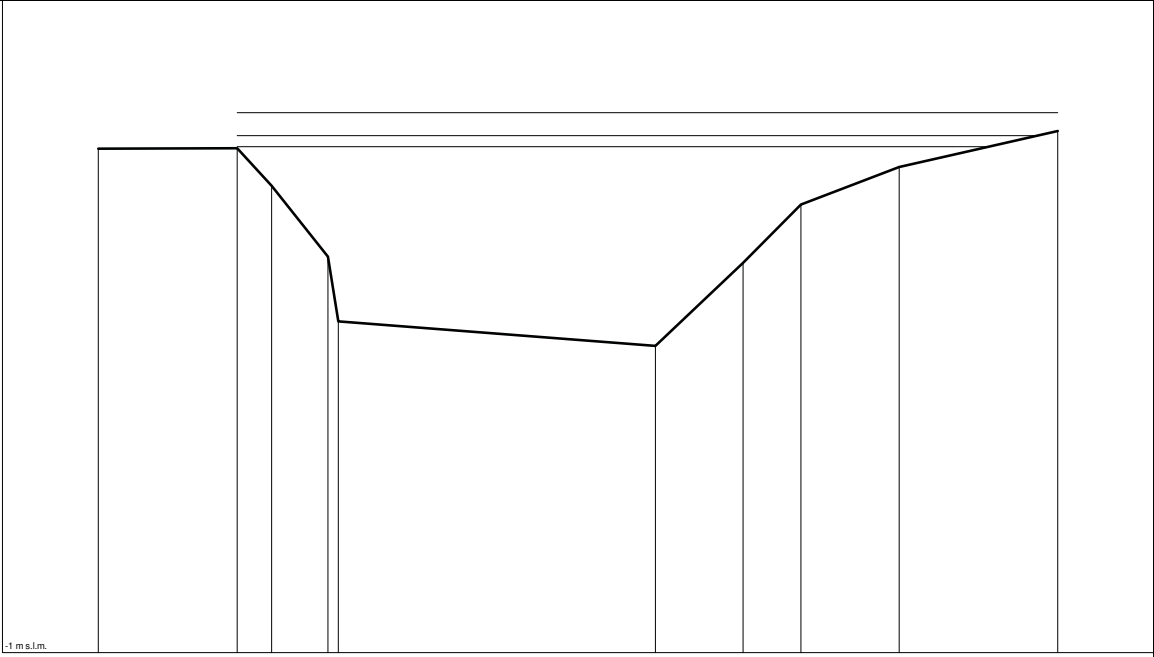


mg0009
 Sezione n. mg0009

Scala distanze 1:128
 Scala quote 1:32

Punti	1	2	3	5	6	7	8	9	10
Quote [m s.l.m.]	2.45	2.11	2.25	0.79	0.79	1.07	1.84	2.23	2.47
Distanze progressive [m]	2.0	6.5	7.0	11.8	12.6	13.2	14.3	19.4	24.6
Distanze parziali [m]		4.5	0.5	4.7	0.8	0.5	1.1	5.1	5.2

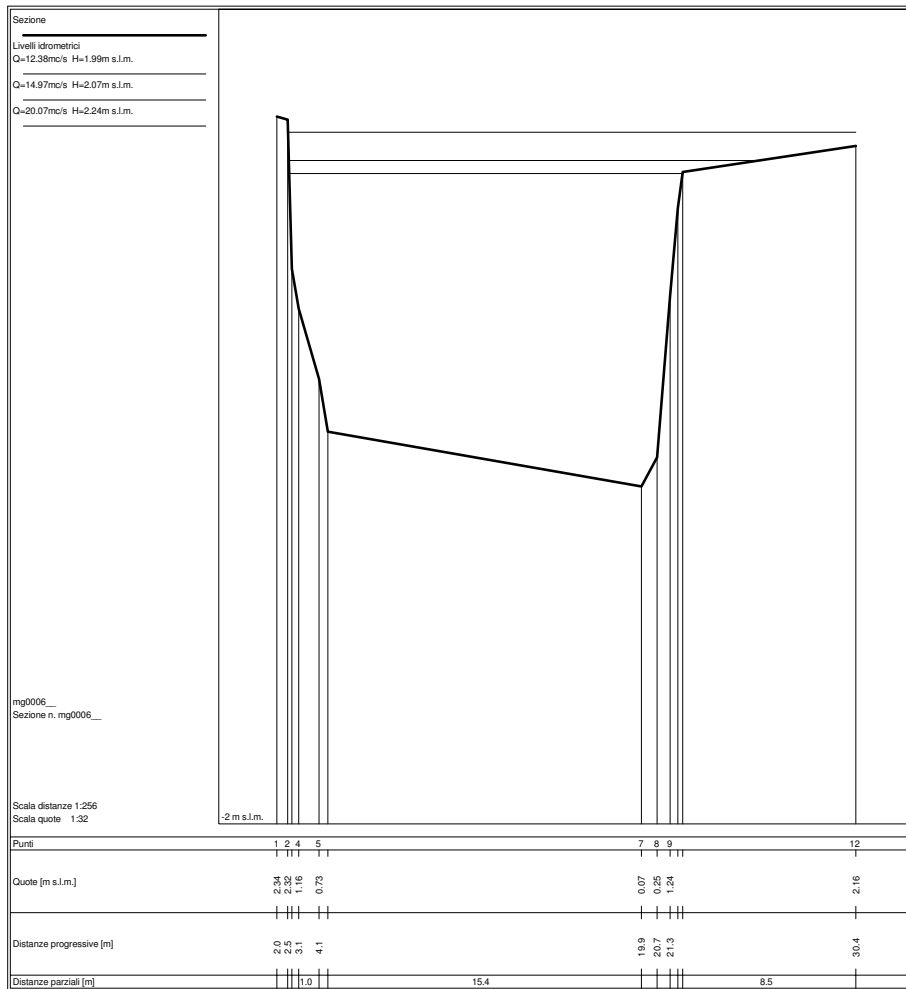
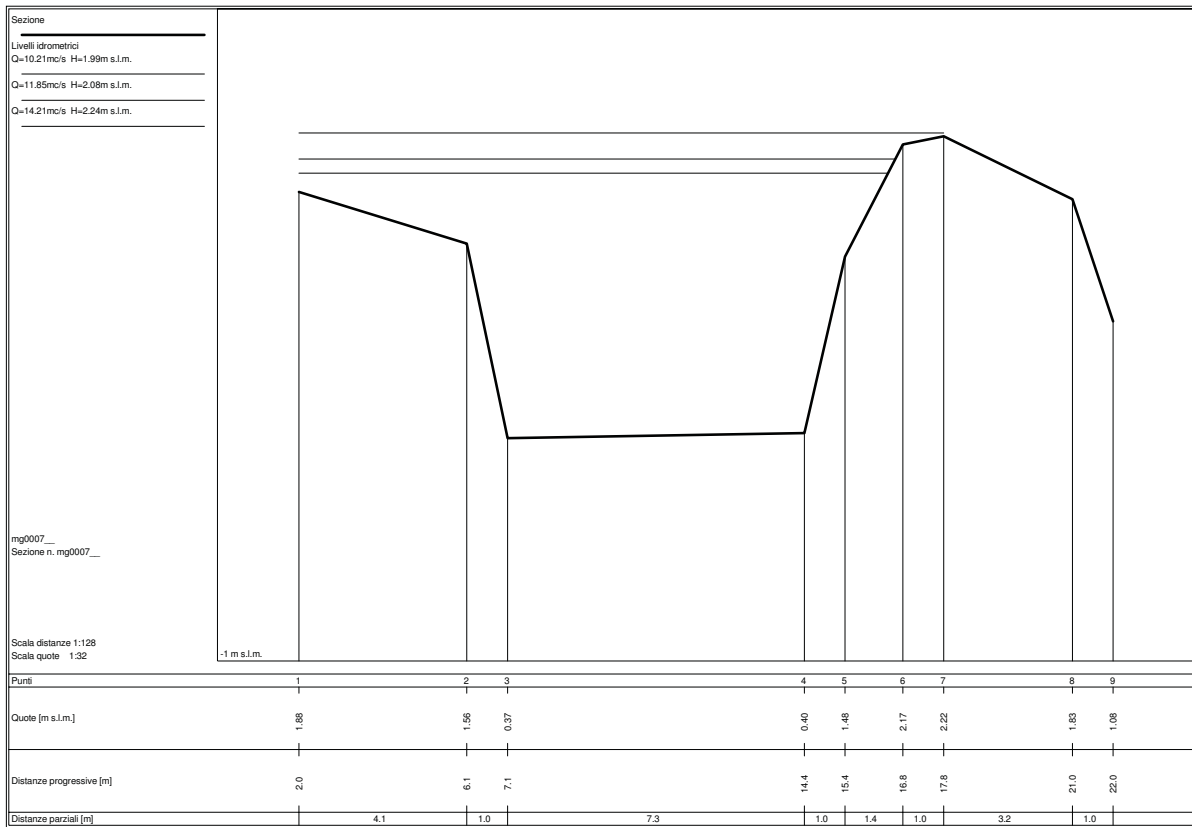
Sezione
 Livelli idrometrici
 Q=13.15mc/s H=2.10m s.l.m.
 Q=16.70mc/s H=2.17m s.l.m.
 Q=21.85mc/s H=2.31m s.l.m.

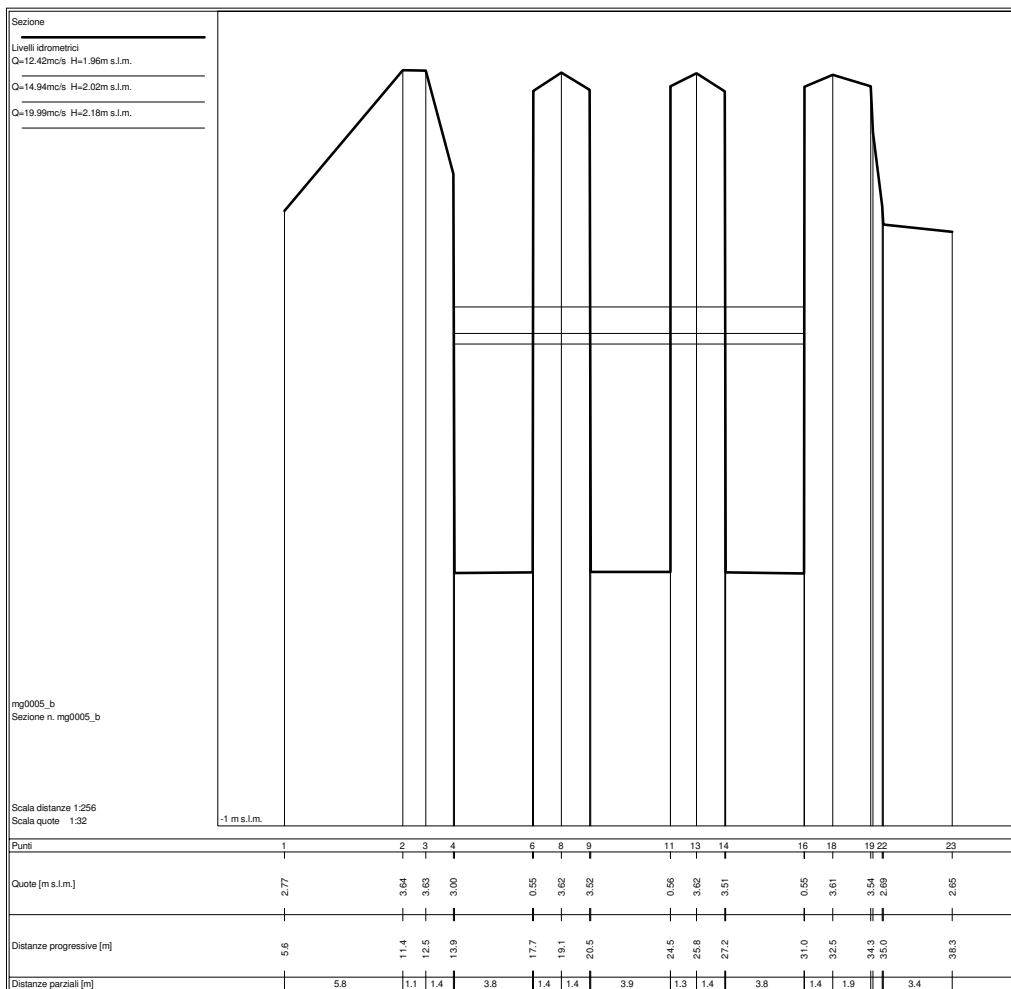
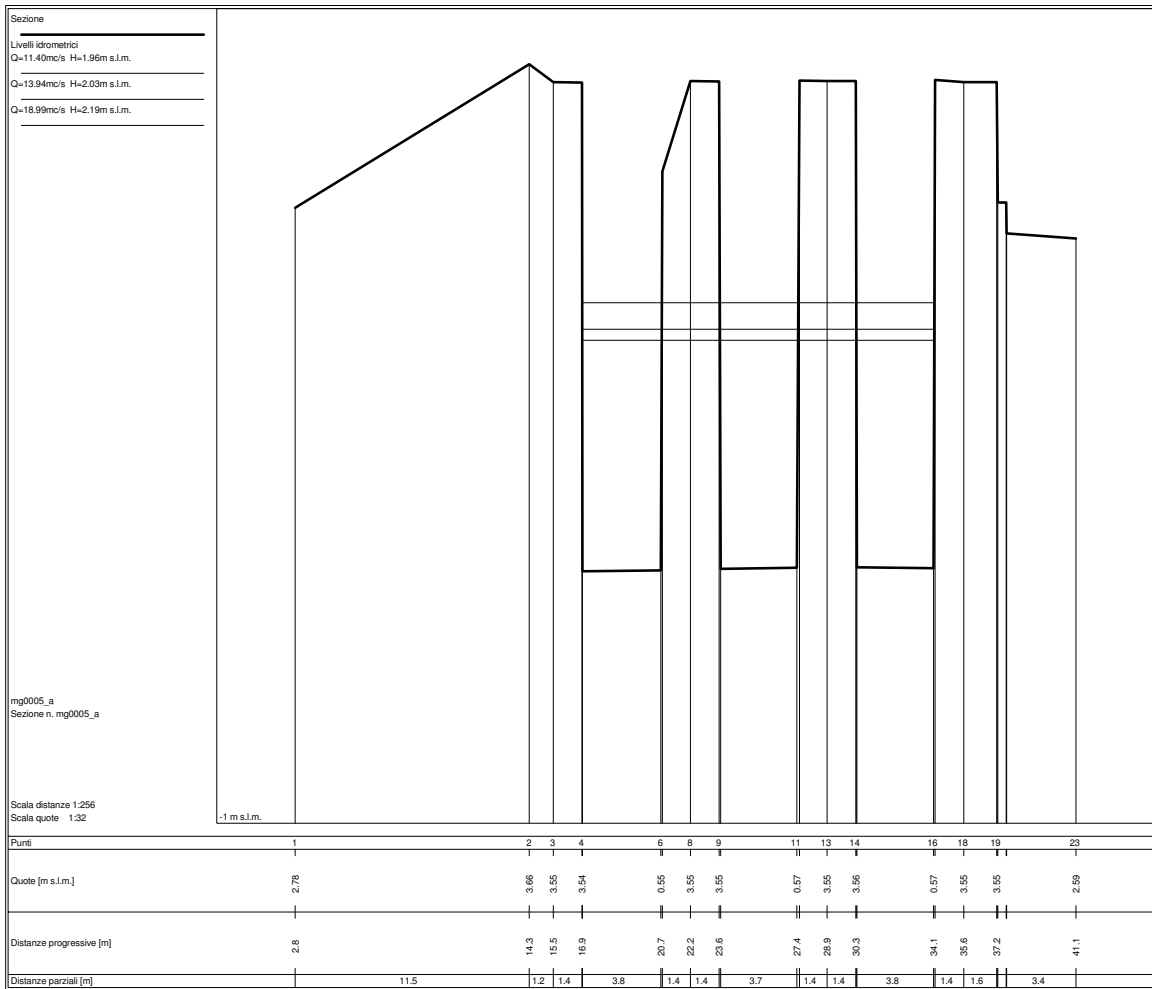


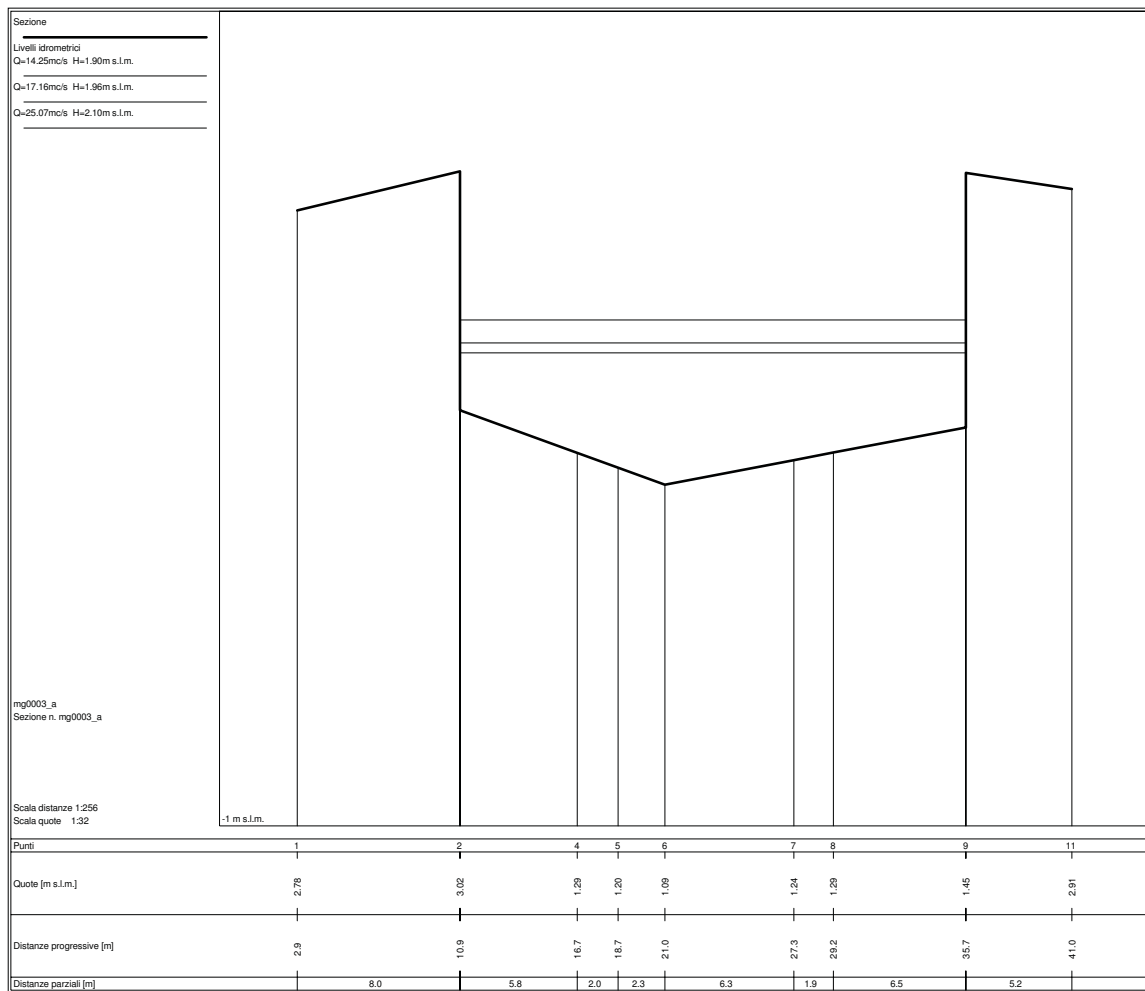
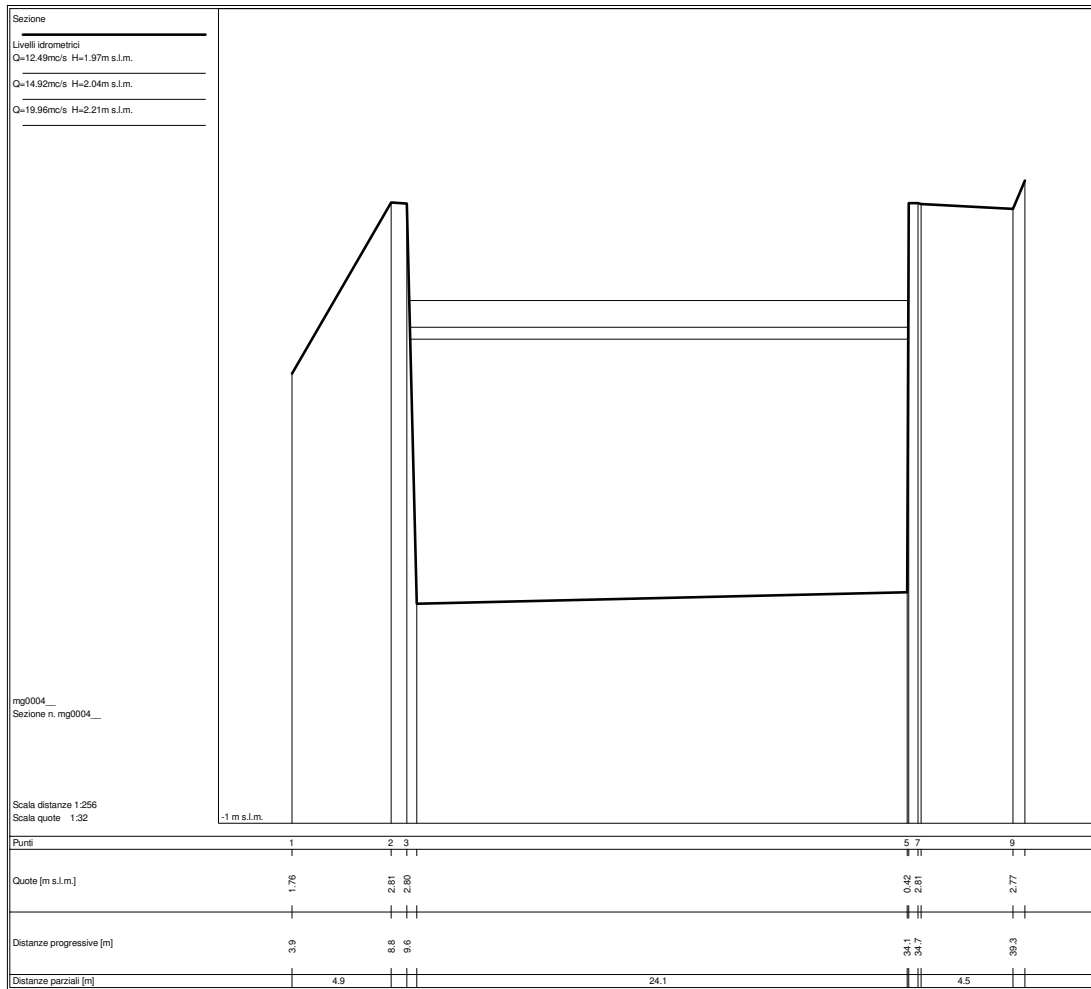
mg0008
 Sezione n. mg0008

Scala distanze 1:128
 Scala quote 1:32

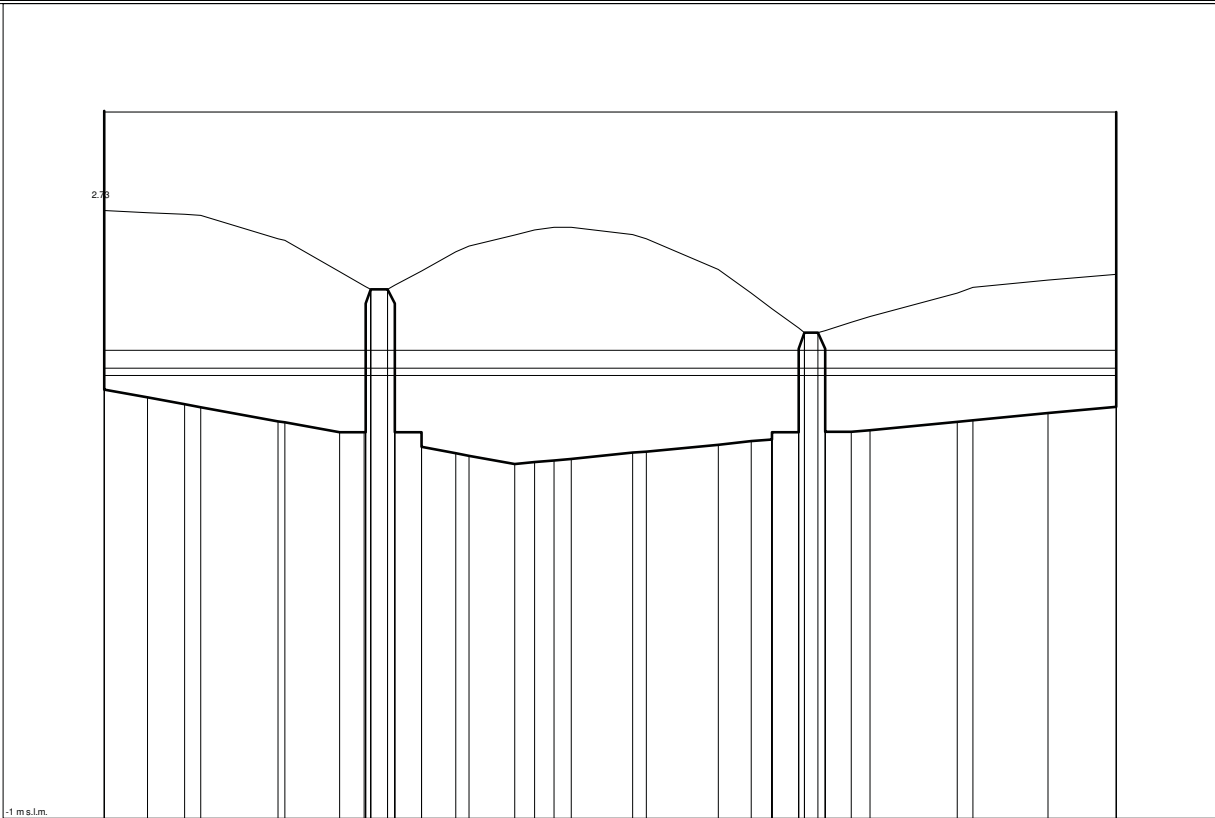
Punti	1	2	3	4	6	7	8	9	10
Quote [m s.l.m.]	2.09	2.10	1.86	1.43	0.88	1.39	1.75	1.98	2.20
Distanze progressive [m]	2.0	5.4	6.3	7.6	15.7	17.8	19.2	21.7	25.5
Distanze parziali [m]		3.4	0.9	1.4	7.8	2.2	1.4	2.4	3.9







Sezione
 Ponte
 Livelli idrometrici
 Q=14.25mc/s H=1.72m s.l.m.
 Q=17.16mc/s H=1.76m s.l.m.
 Q=25.06mc/s H=1.87m s.l.m.

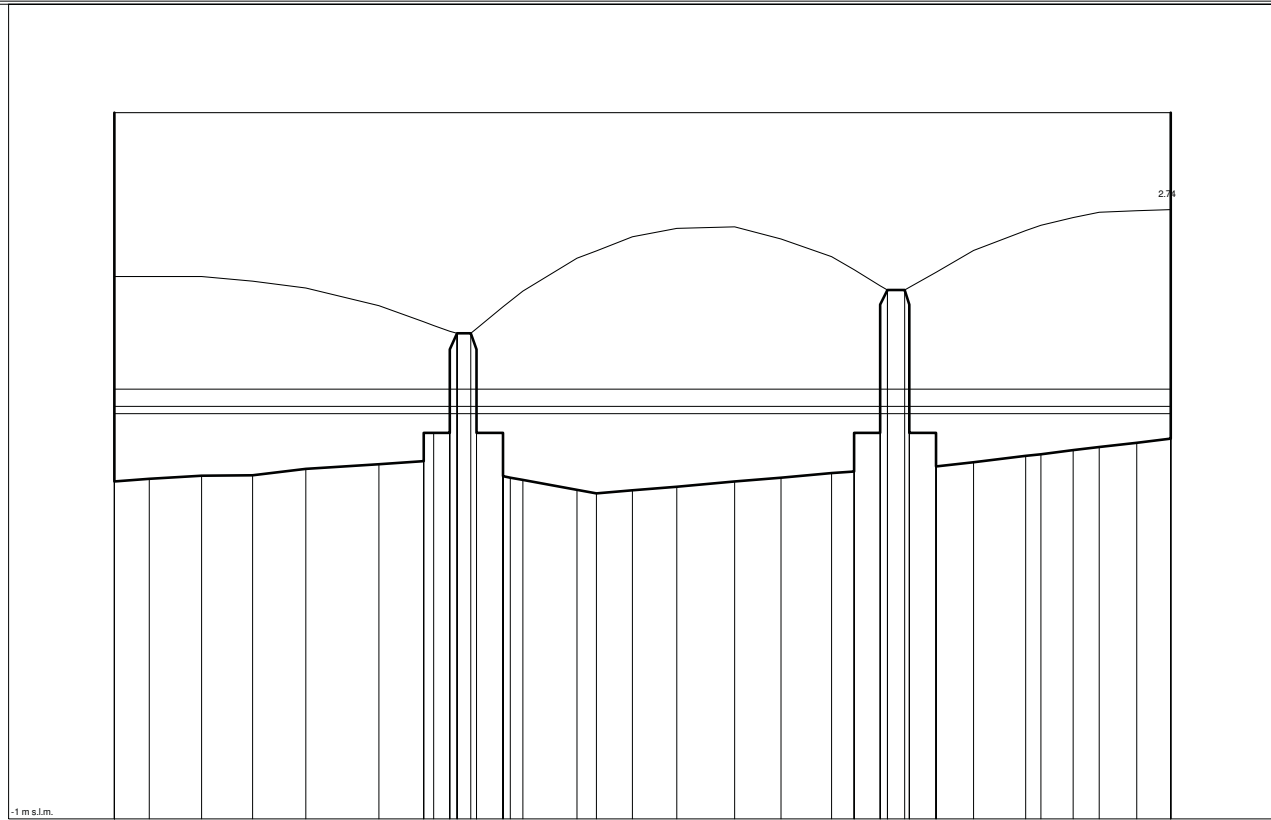


mg0003_b
 Sezione n. mg0003_b

Scala distanze 1:128
 Scala quote 1:32

Punti	1	3	4	5	6	8	9	14	18	20	21	22	23	24	25	26	27	28	29	30	32	36	39	40	41	42	43	44
Quote [m s.l.m.]		3.34	1.58	1.54	1.52	1.44	1.37	1.37	2.25	1.37	1.24	1.24	1.19	1.20	1.21	1.24	1.25	1.29	1.31	1.32	1.37	1.37	1.37	1.38	1.43	1.44	1.49	1.53
Distanze progressive [m]	10.9	12.0	12.9	13.3	15.2	16.7	17.3	17.9	18.7	19.5	19.8	21.0	21.5	21.9	22.4	23.9	24.2	26.0	26.8	27.3	27.9	28.4	29.2	29.7	31.8	32.2	34.1	35.7
Distanze parziali [m]	1.1	0.9		1.9		1.3	0.6	0.6	0.9	1.1	0.5	0.5	1.5		1.8	0.8	0.5	0.6	0.6	0.6	0.6	0.6	2.1		1.8	1.7		

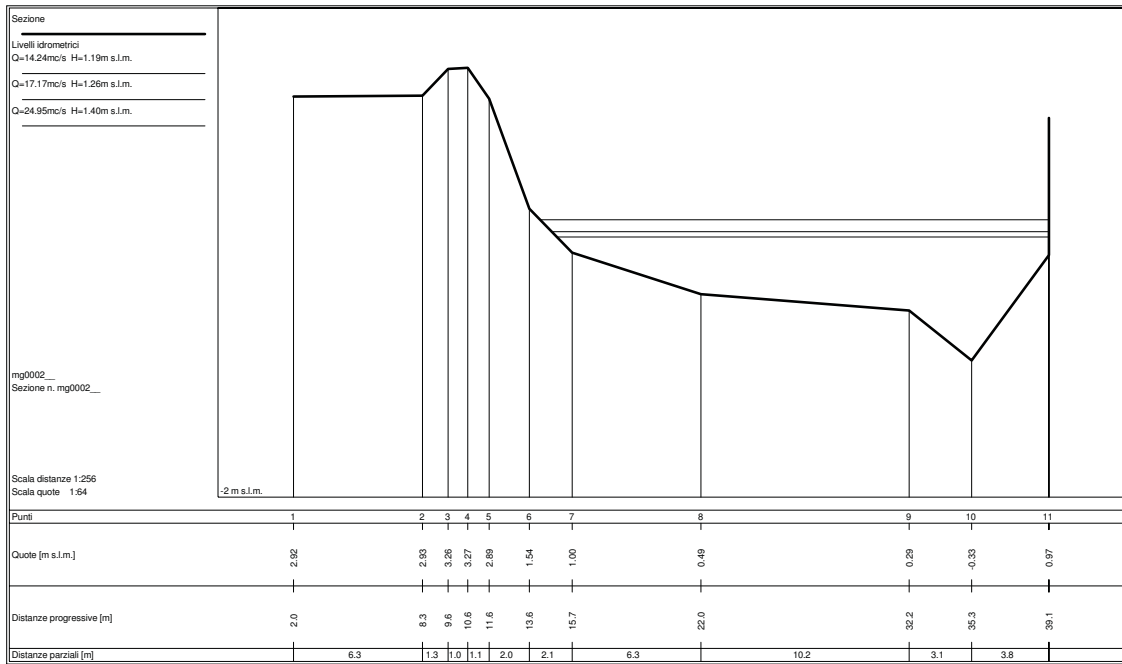
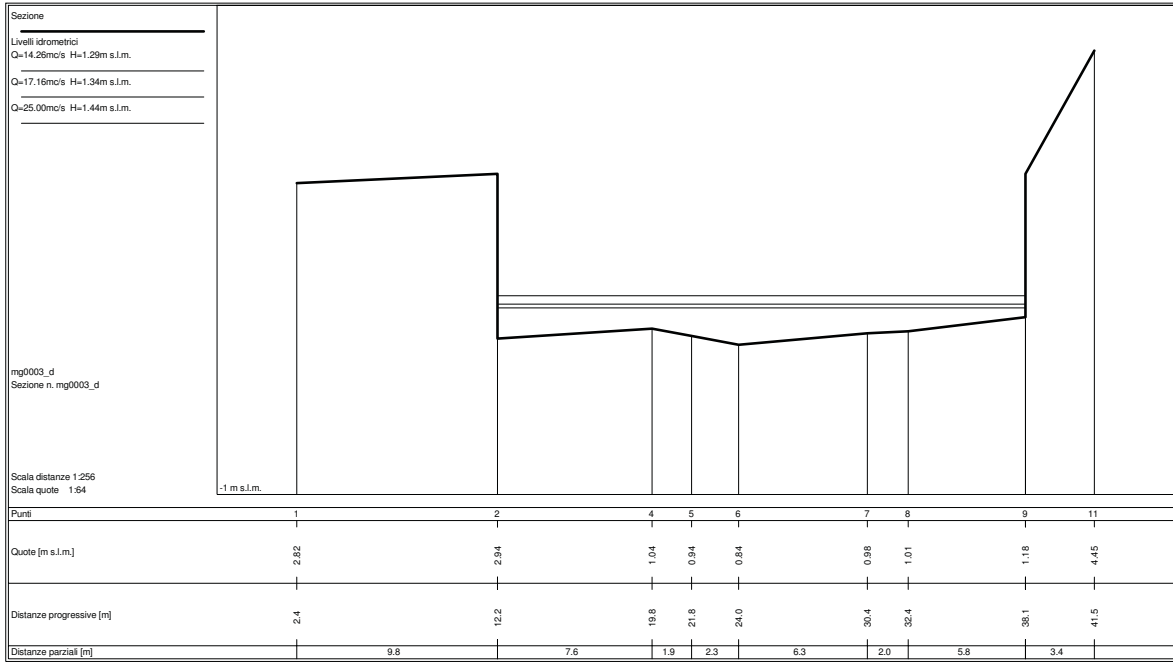
Sezione
 Ponte
 Livelli idrometrici
 Q=14.25mc/s H=1.49m s.l.m.
 Q=17.16mc/s H=1.53m s.l.m.
 Q=25.01mc/s H=1.64m s.l.m.

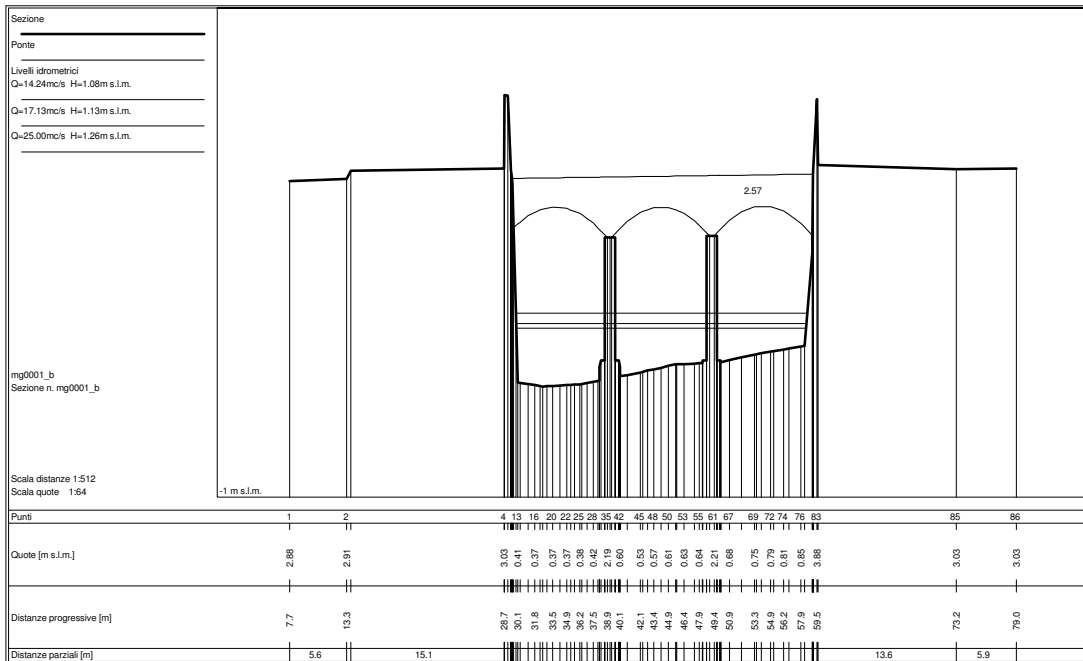
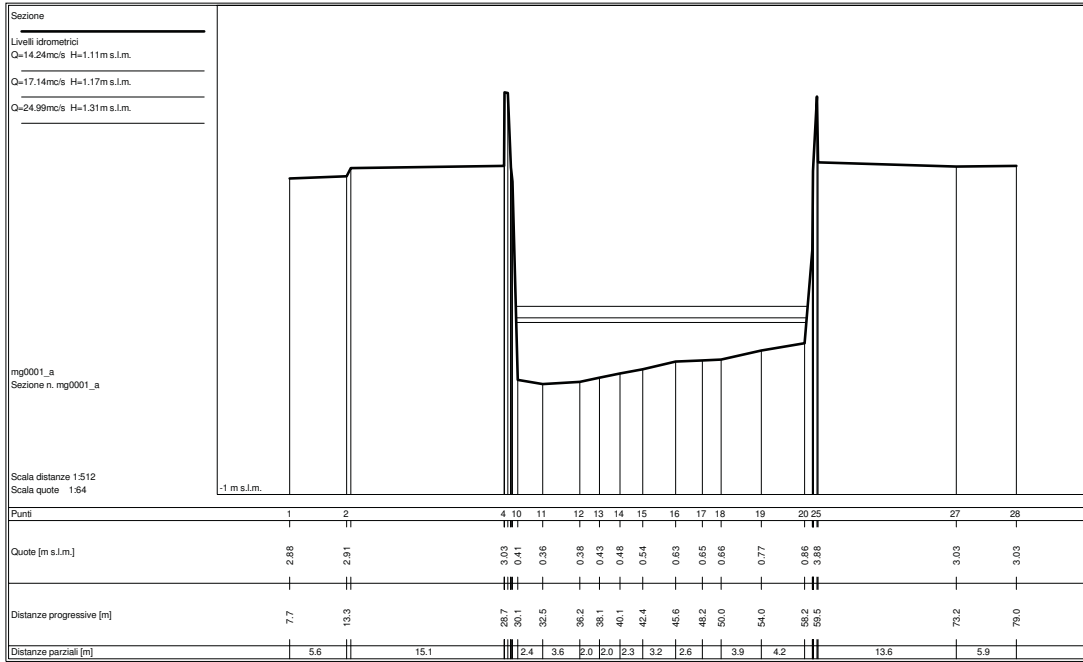


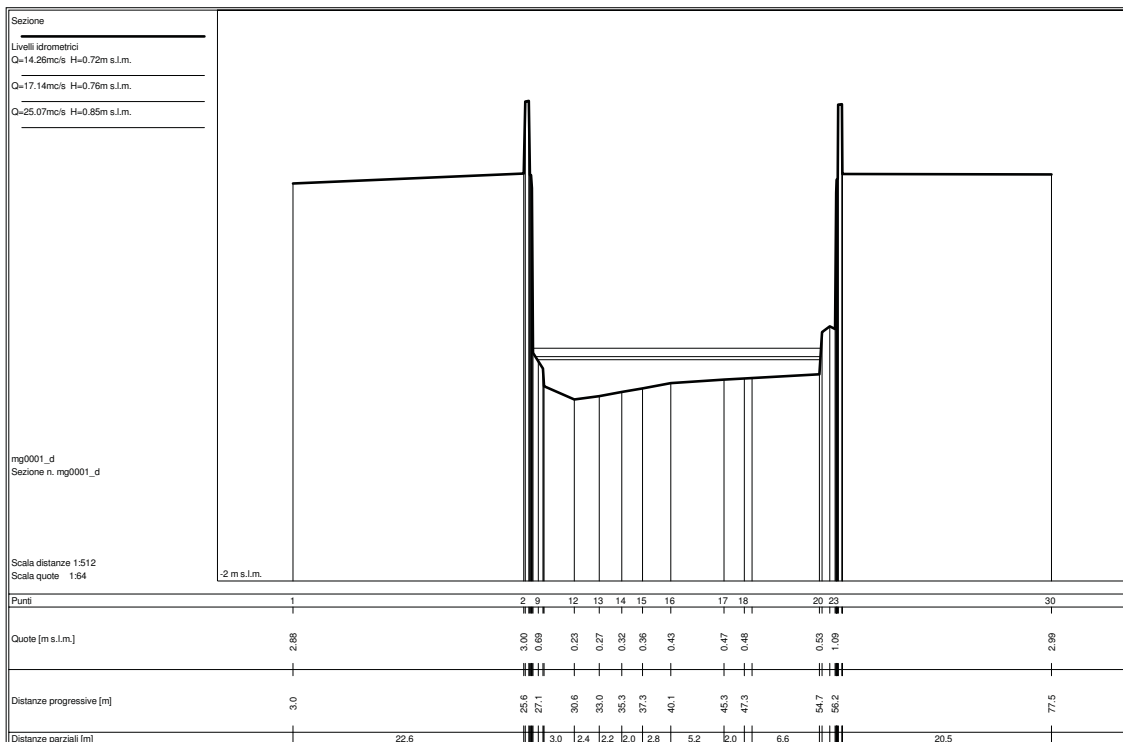
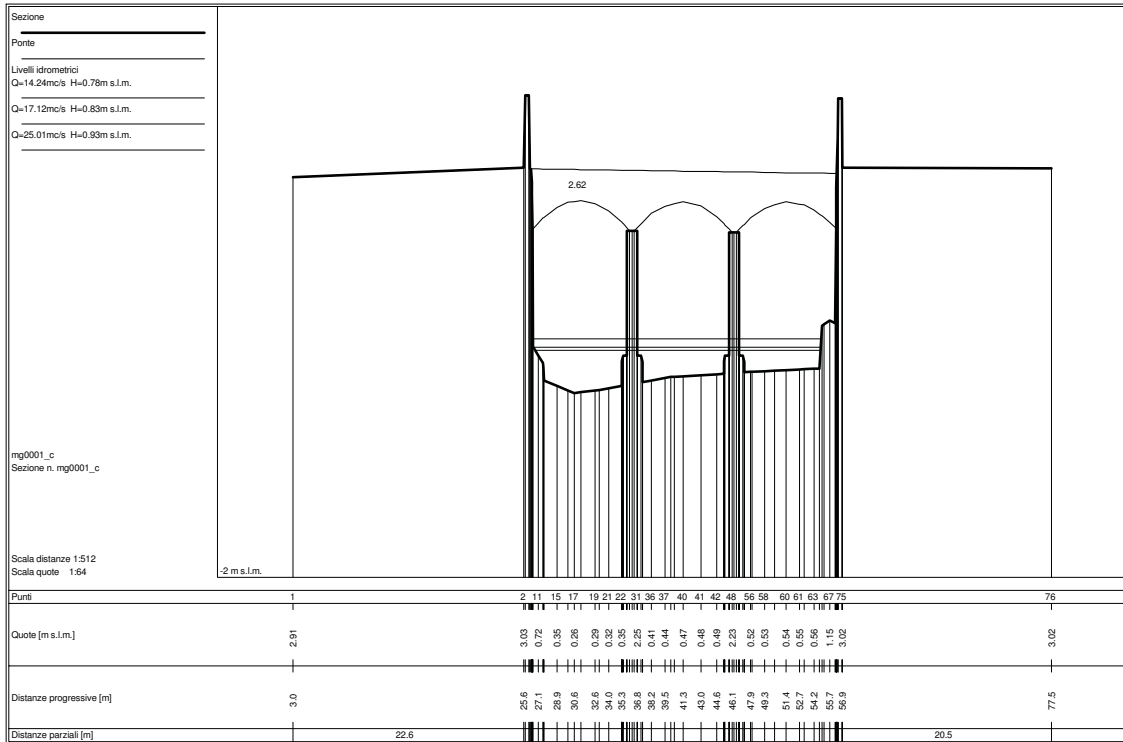
mg0003_c
 Sezione n. mg0003_c

Scala distanze 1:128
 Scala quote 1:32

Punti	1	4	5	6	7	8	9	12	16	19	22	23	24	25	26	27	28	29	30	32	36	39	41	42	43	44	45	46	47
Quote [m s.l.m.]	3.33	1.09	1.11	1.11	1.15	1.18	1.19	1.37	1.36	1.37	1.08	1.02	1.00	1.02	1.04	1.07	1.09	1.12	1.13	1.37	1.37	1.37	1.19	1.23	1.24	1.26	1.28	1.31	1.33
Distanze progressive [m]	12.2	13.1	14.4	15.6	16.9	18.7	19.8	20.5	21.0	21.8	22.2	23.6	24.0	24.9	26.0	27.4	28.6	29.8	30.4	31.0	31.6	32.4	33.3	34.6	34.9	35.7	36.4	37.3	38.1
Distanze parziali [m]	0.9	1.3	1.3	1.3	1.8	1.1		0.6	0.6	1.3	0.5	0.9	1.1	1.4	1.1	1.3	0.5	0.6	0.6	0.6	0.6	0.9	1.3	0.8	0.6	0.9	0.8		







CANALE DELLE GRONDINI

Sezione
 Livelli idrometrici
 Q=09.12mc/s H=24.29m s.l.m.
 Q=11.35mc/s H=24.32m s.l.m.
 Q=16.82mc/s H=24.48m s.l.m.

GR0001A
 Sezione n. GR0001A_

Scala distanze 1:32
 Scala quote 1:32

20 m s.l.m.

Punti	1	2	4	5	7	11
Quote [m s.l.m.]	23.26	23.26	21.34	21.34	21.70	23.26
Distanze progressive [m]	-1.0	-0.1	0.0	2.8	4.1	5.0
Distanze parziali [m]		0.9		2.8	1.3	0.9

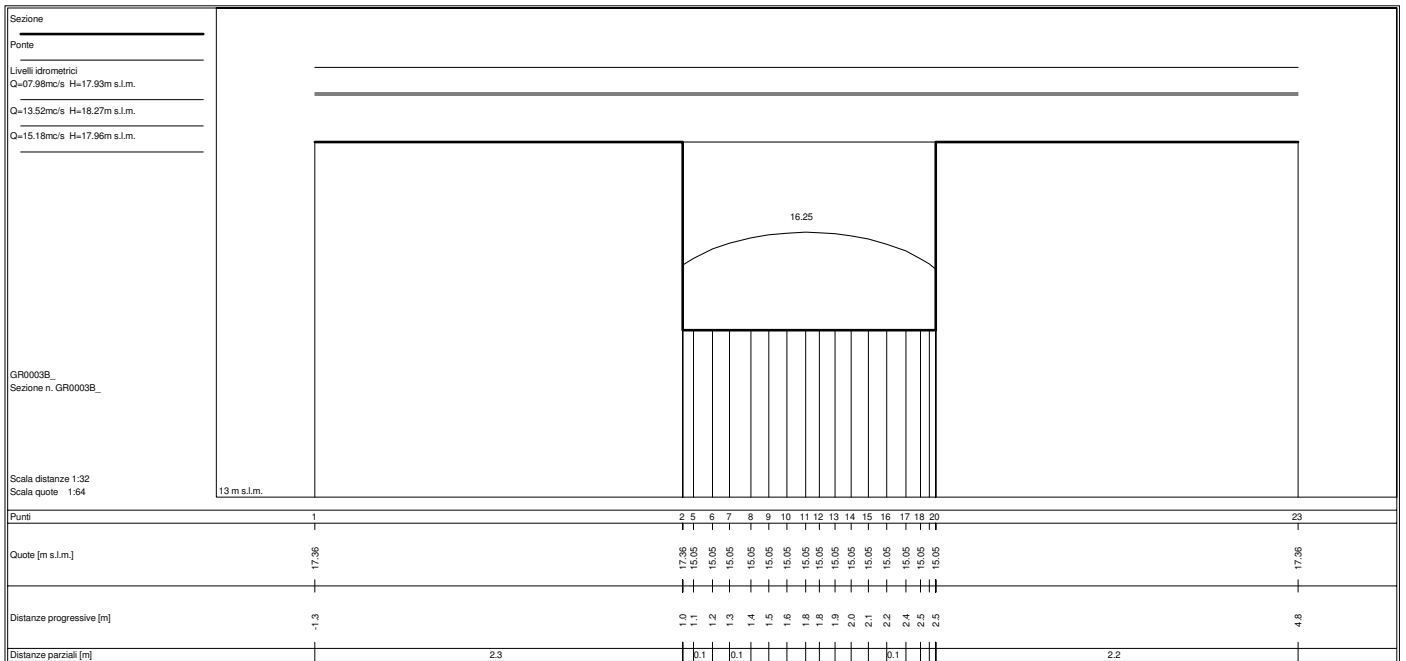
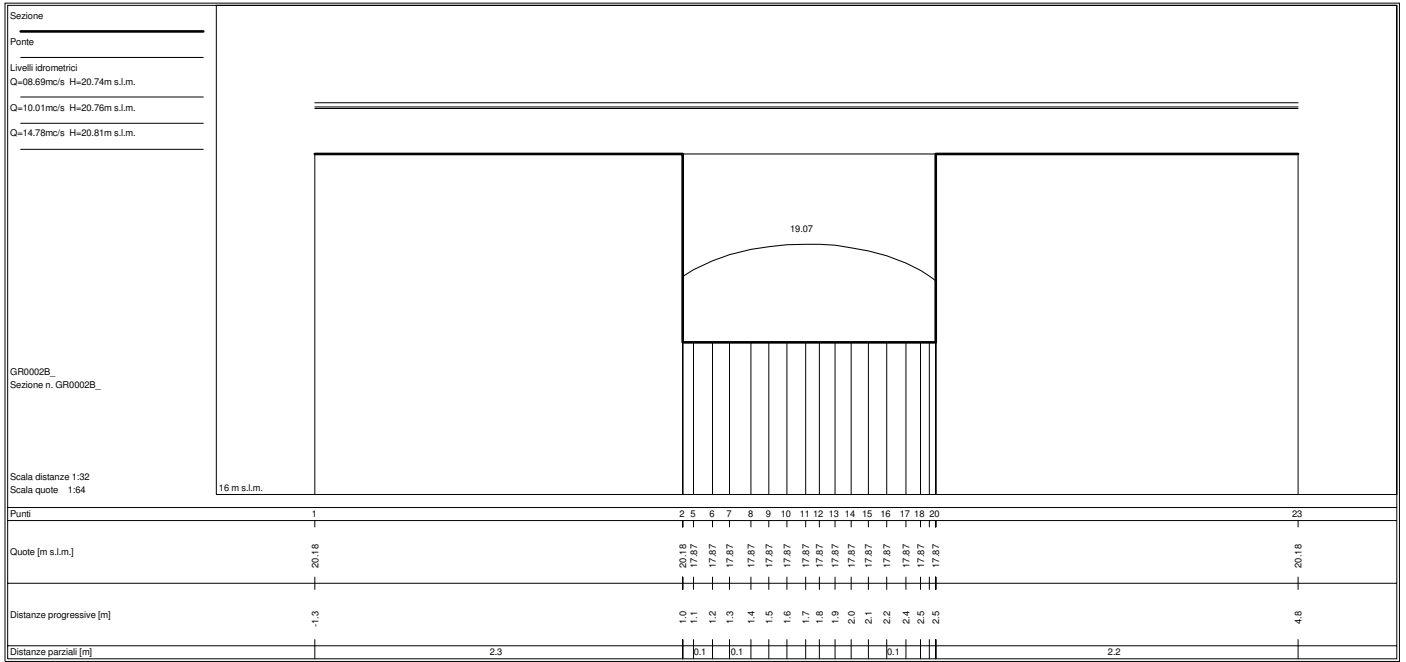
Sezione
 Ponte
 Livelli idrometrici
 Q=09.12mc/s H=24.20m s.l.m.
 Q=11.35mc/s H=24.20m s.l.m.
 Q=16.80mc/s H=24.20m s.l.m.

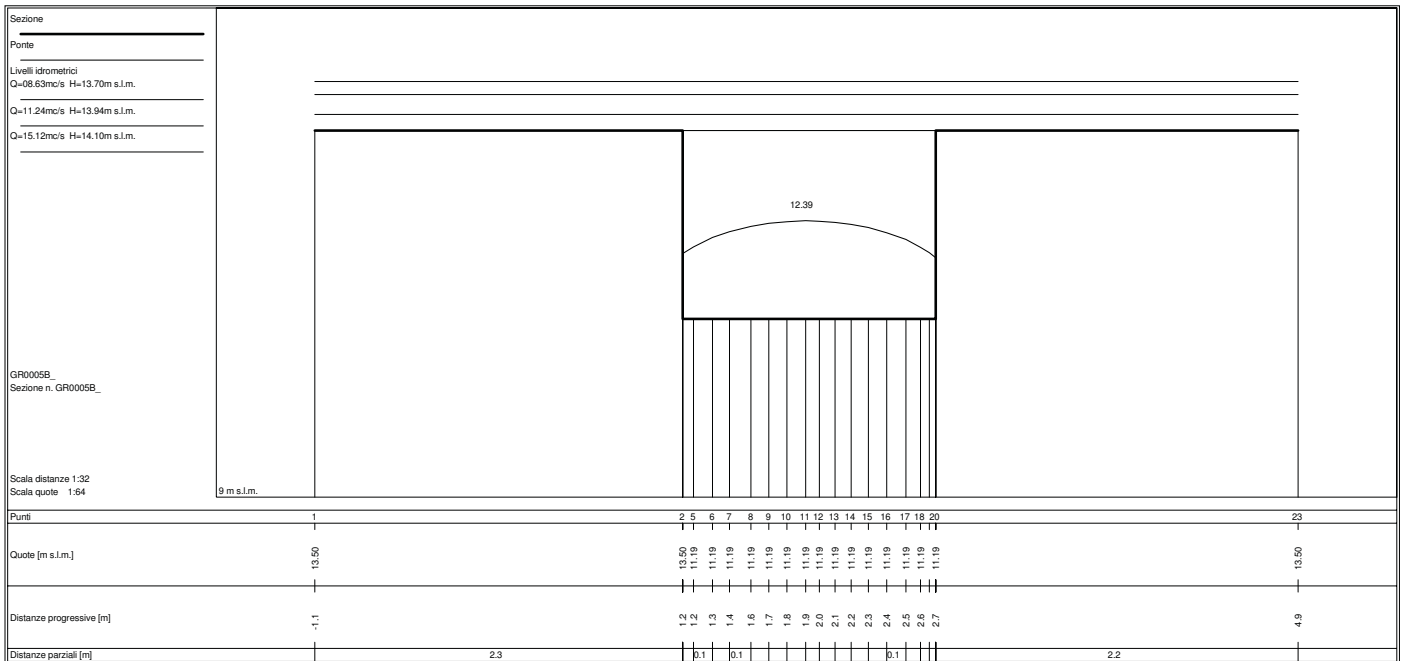
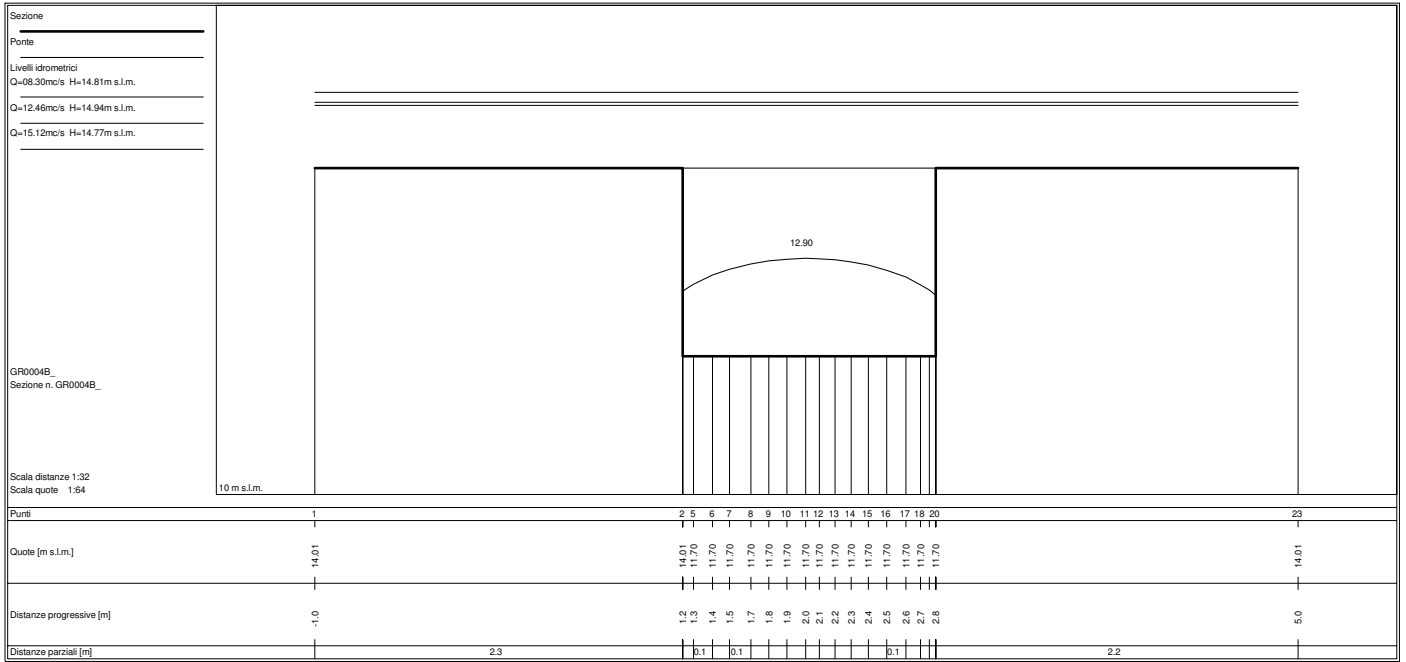
GR0001B
 Sezione n. GR0001B_

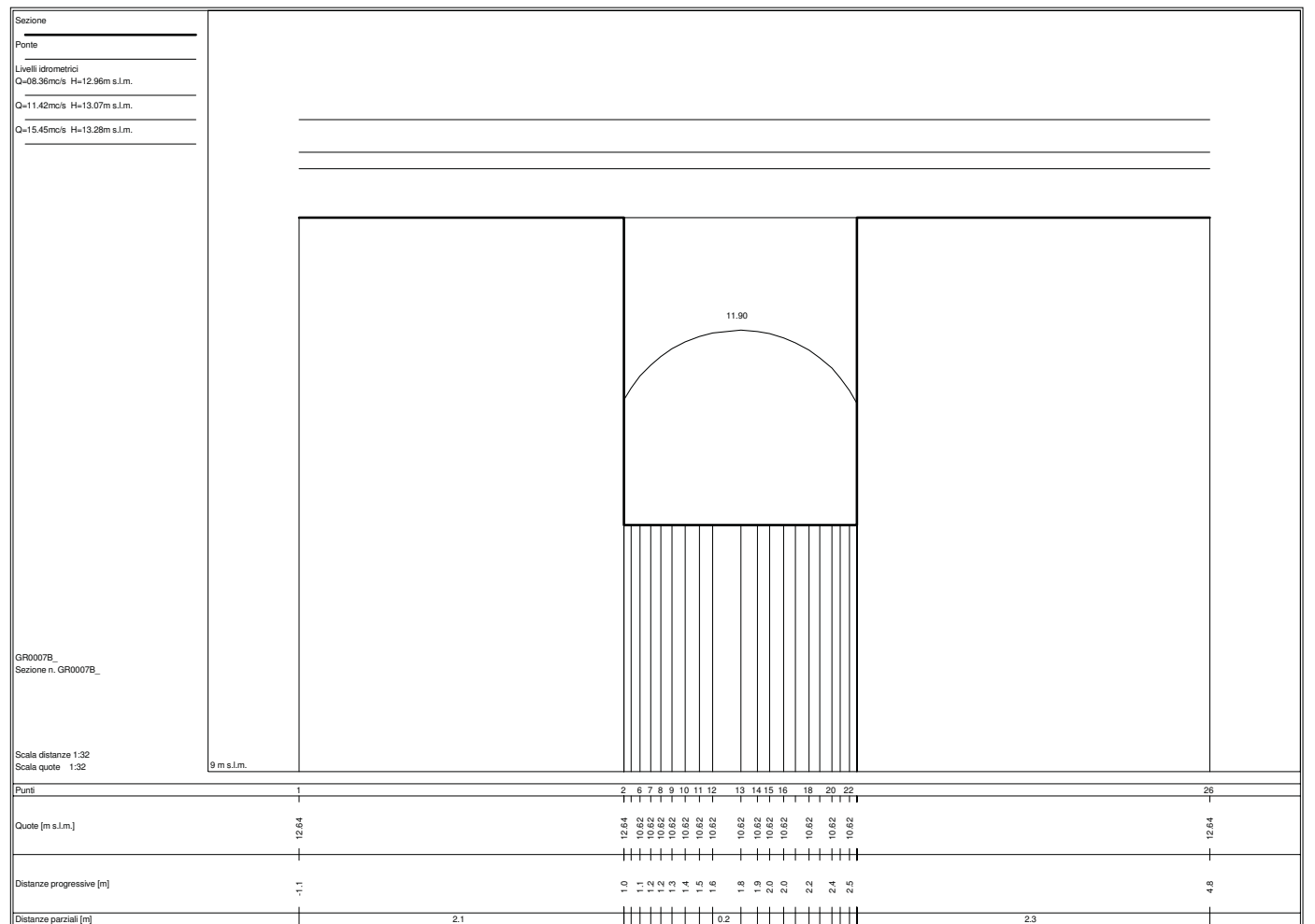
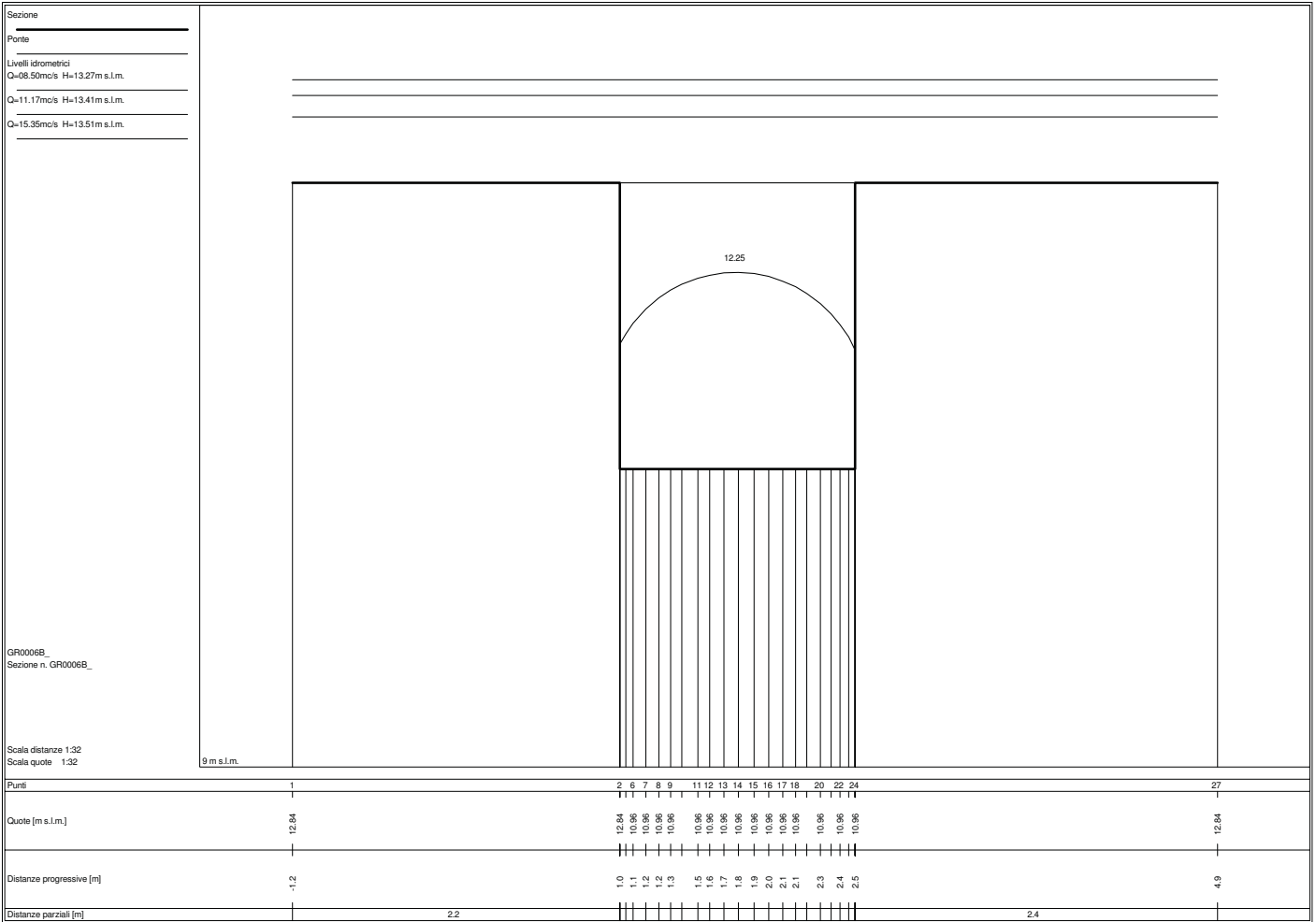
Scala distanze 1:32
 Scala quote 1:32

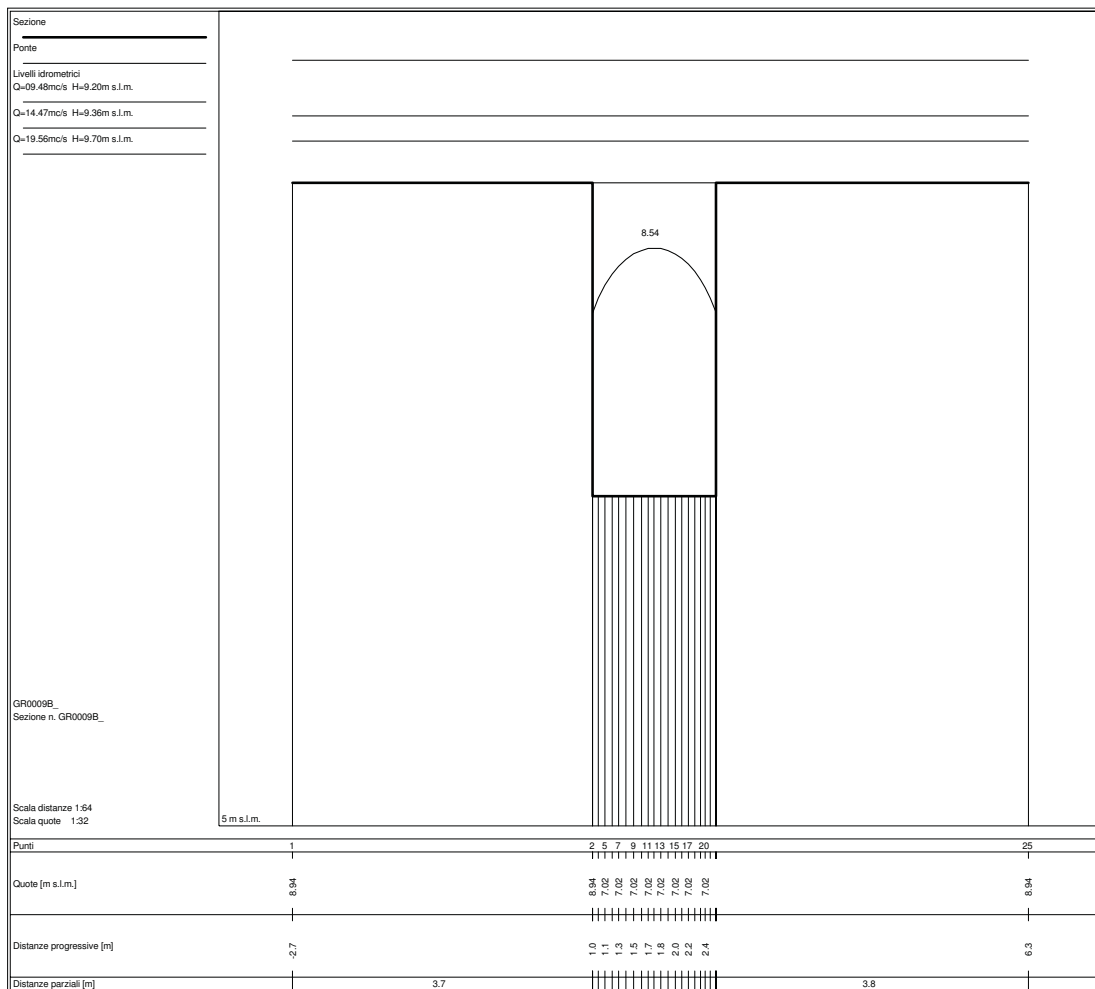
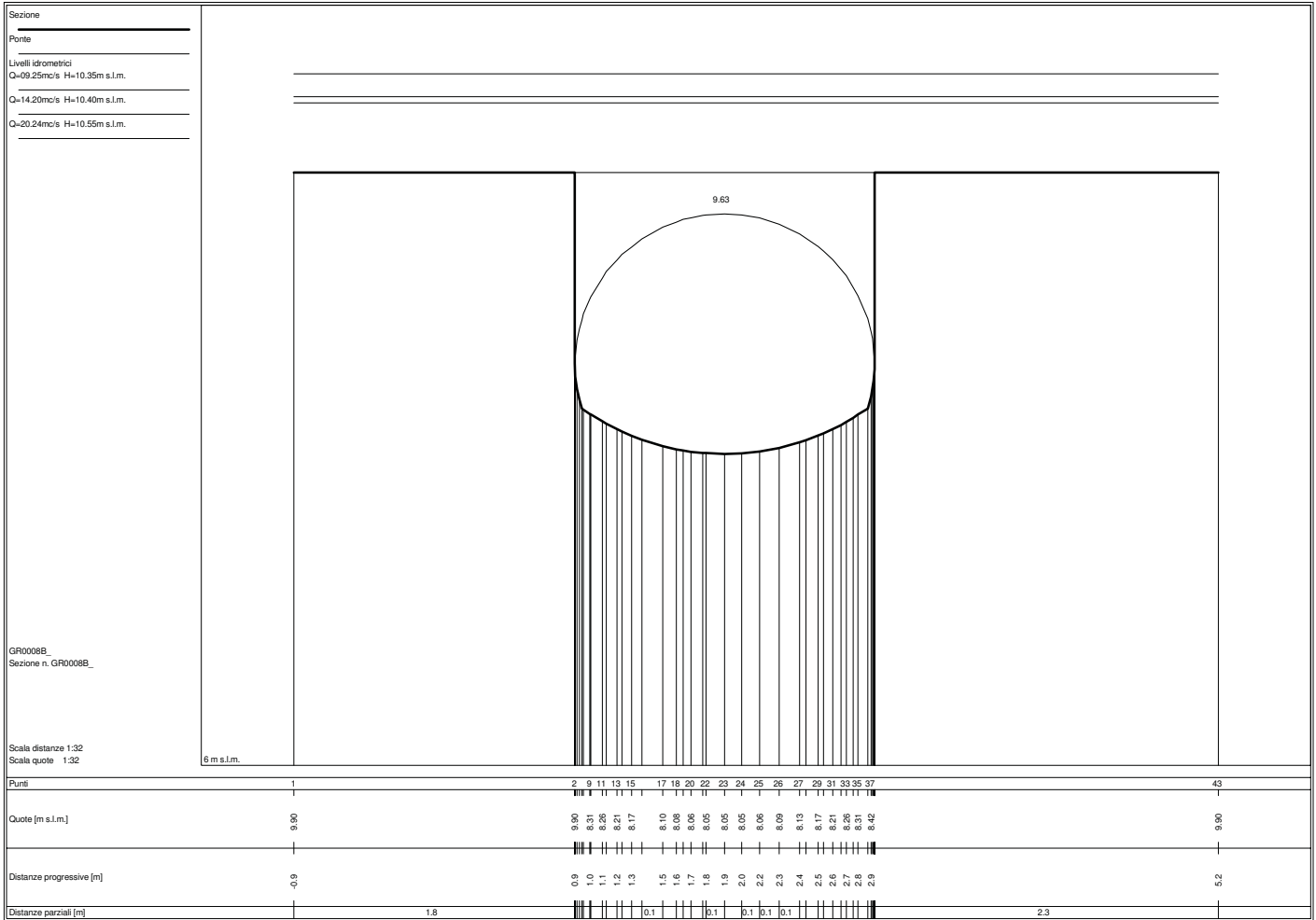
20 m s.l.m.

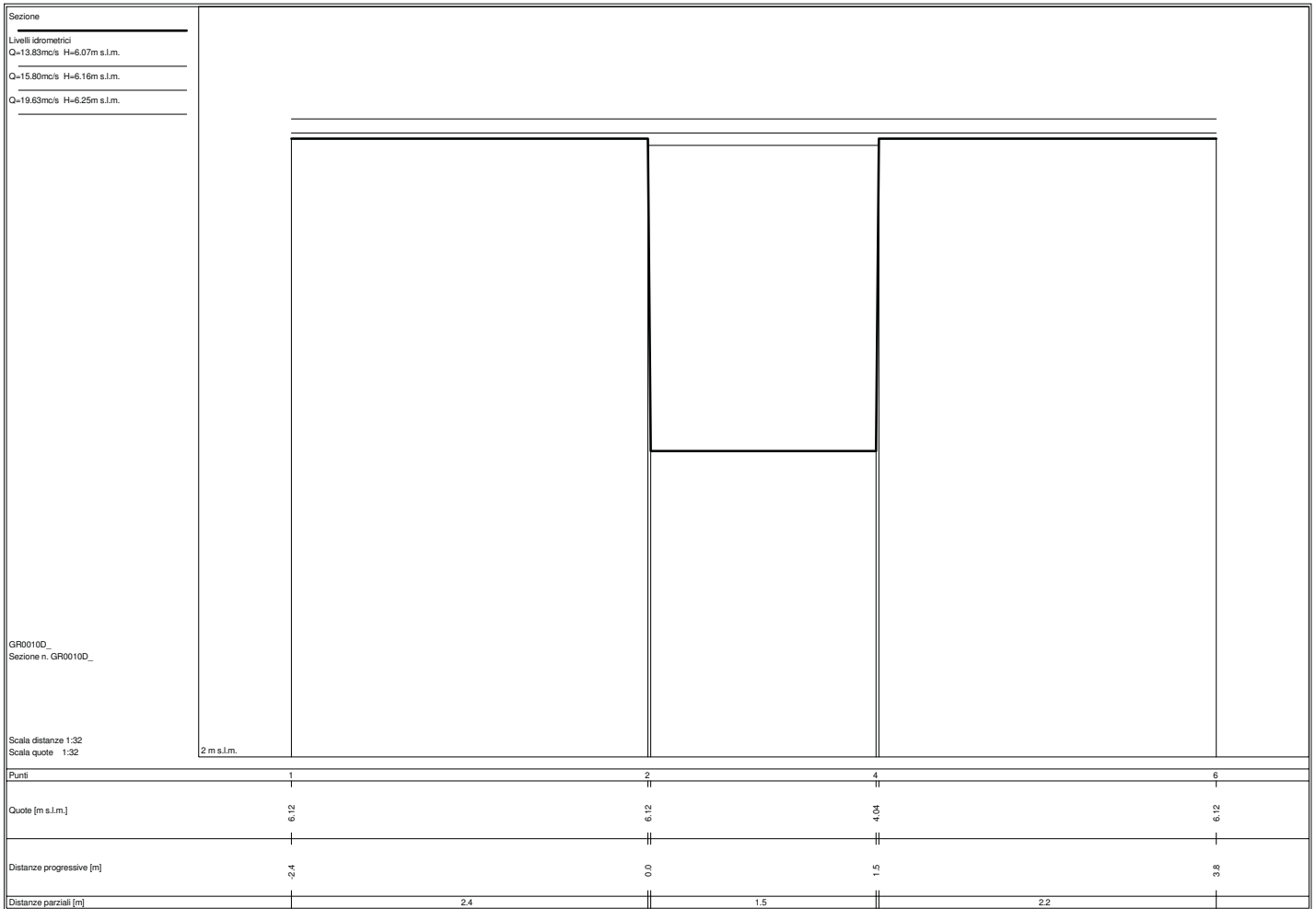
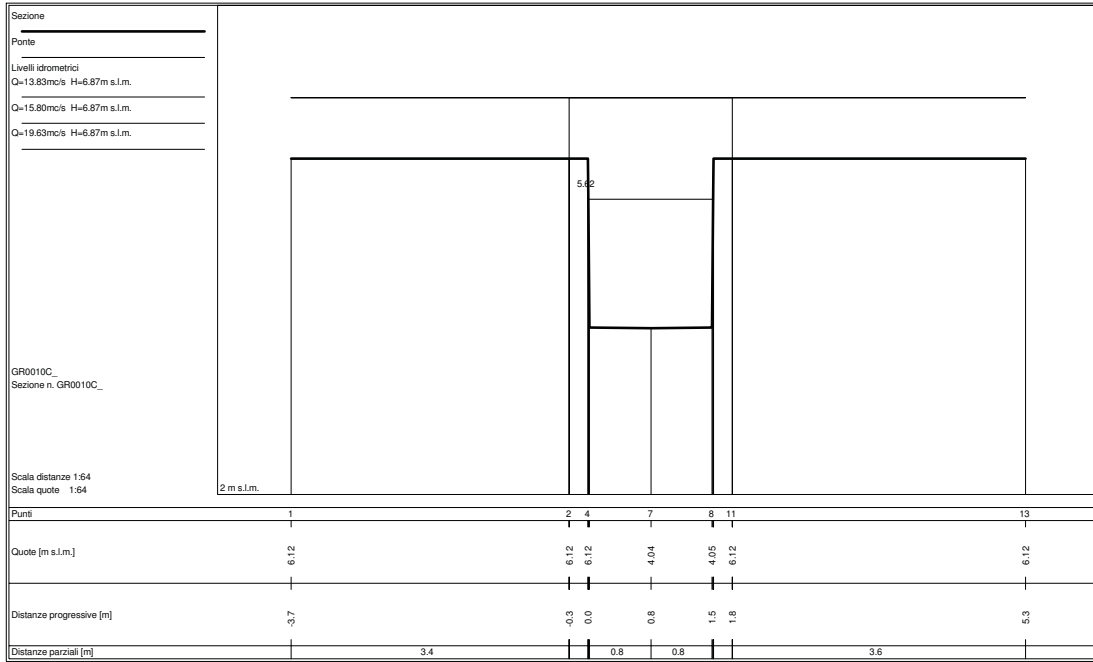
Punti	1	2	4	5	7	10
Quote [m s.l.m.]	23.26	23.26	21.34	21.34	21.70	23.26
Distanze progressive [m]	-1.0	-0.1	0.0	2.8	4.1	5.0
Distanze parziali [m]		0.9		2.8	1.3	0.9



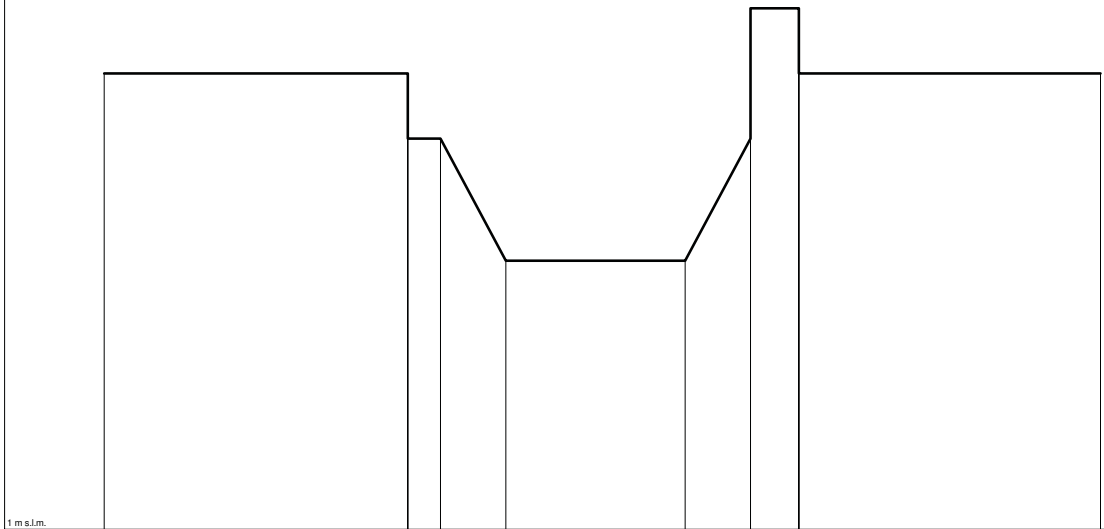








Sezione
 Livelli idrometrici
 Q=12.66mc/s H=4.86m s.l.m.
 Q=14.30mc/s H=4.95m s.l.m.
 Q=17.61mc/s H=5.24m s.l.m.

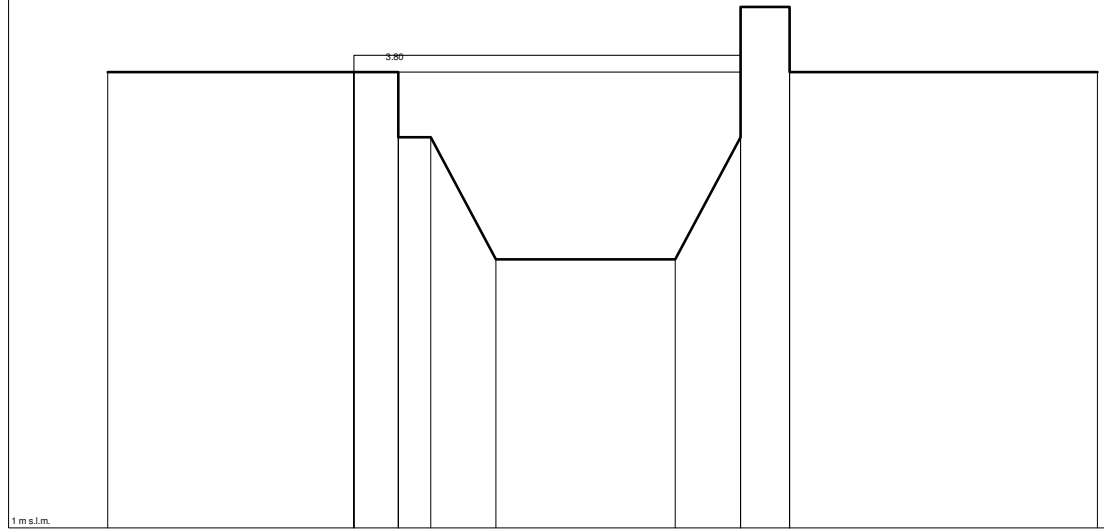


GR0011A
 Sezione n. GR0011A_

Scala distanze 1:32
 Scala quote 1:32

Punti	1	2	4	5	6	7	9	11
Quote [m s.l.m.]	3.80	3.80	3.40	2.85	2.85	3.40	4.20	3.80
Distanze progressive [m]	-2.5	-0.6	-0.4	0.0	1.1	1.5	1.8	3.6
Distanze parziali [m]		1.9	0.2	0.4	1.1	0.4	0.3	1.8

Sezione
 Ponte
 Livelli idrometrici
 Q=12.63mc/s H=4.84m s.l.m.
 Q=14.27mc/s H=4.93m s.l.m.
 Q=17.55mc/s H=5.22m s.l.m.

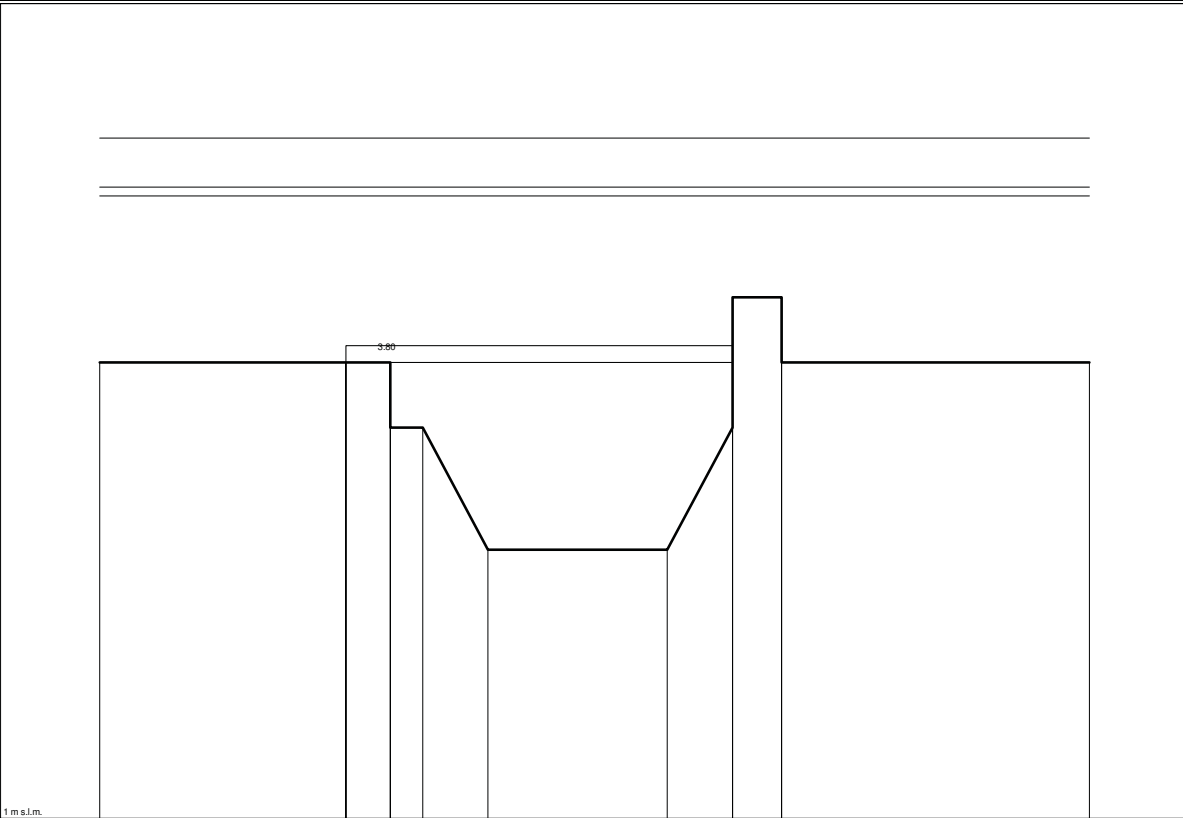


GR0011B
 Sezione n. GR0011B_

Scala distanze 1:32
 Scala quote 1:32

Punti	1	2	4	6	7	8	9	11	13
Quote [m s.l.m.]	3.80	3.80	3.80	3.40	2.85	2.85	3.40	4.20	3.80
Distanze progressive [m]	-2.4	-0.9	-0.6	-0.4	0.0	1.1	1.5	1.8	3.7
Distanze parziali [m]		1.5	0.3	0.2	0.4	1.1	0.4	0.3	1.9

Sezione
 Ponte
 Livelli idrometrici
 Q=12.52mc/s H=4.82m s.l.m.
 Q=14.16mc/s H=4.87m s.l.m.
 Q=17.39mc/s H=5.17m s.l.m.

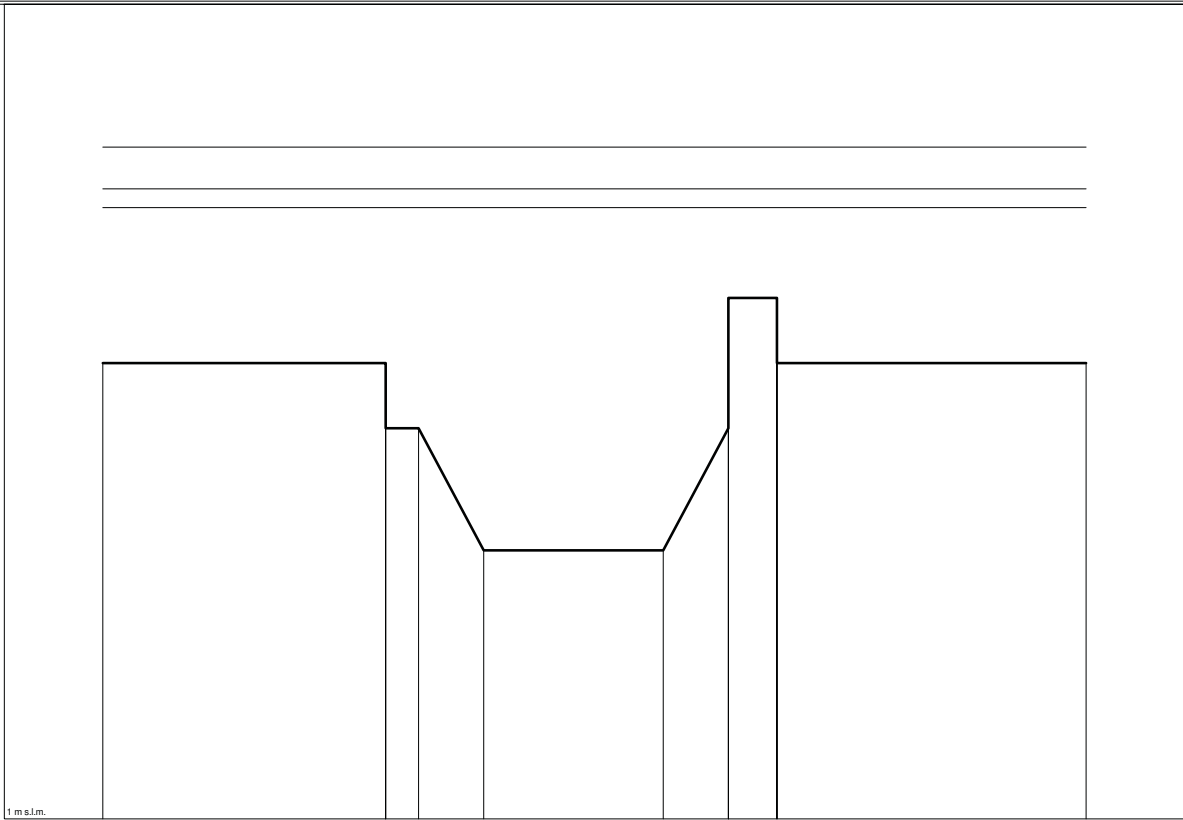


GR0011C
 Sezione n. GR0011C_

Scala distanze 1:32
 Scala quote 1:32

Punti	1	2	4	6	7	8	9	11	13
Quote [m s.l.m.]	3.80	3.80	3.80	3.40	2.85	2.85	3.40	4.20	3.80
Distanze progressive [m]	-2.5	-1.0	-0.7	-0.5	-0.1	1.0	1.4	1.7	3.6
Distanze parziali [m]		1.5	0.3	0.2	0.4	1.1	0.4	0.3	1.9

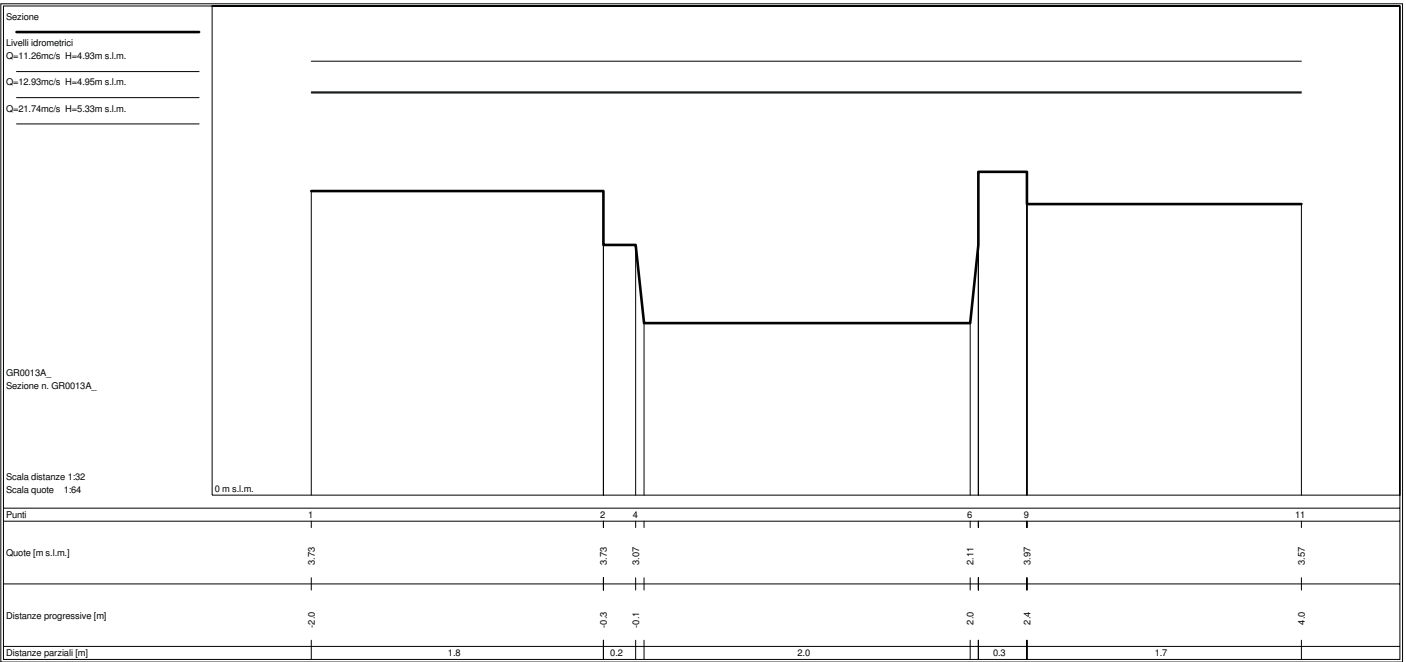
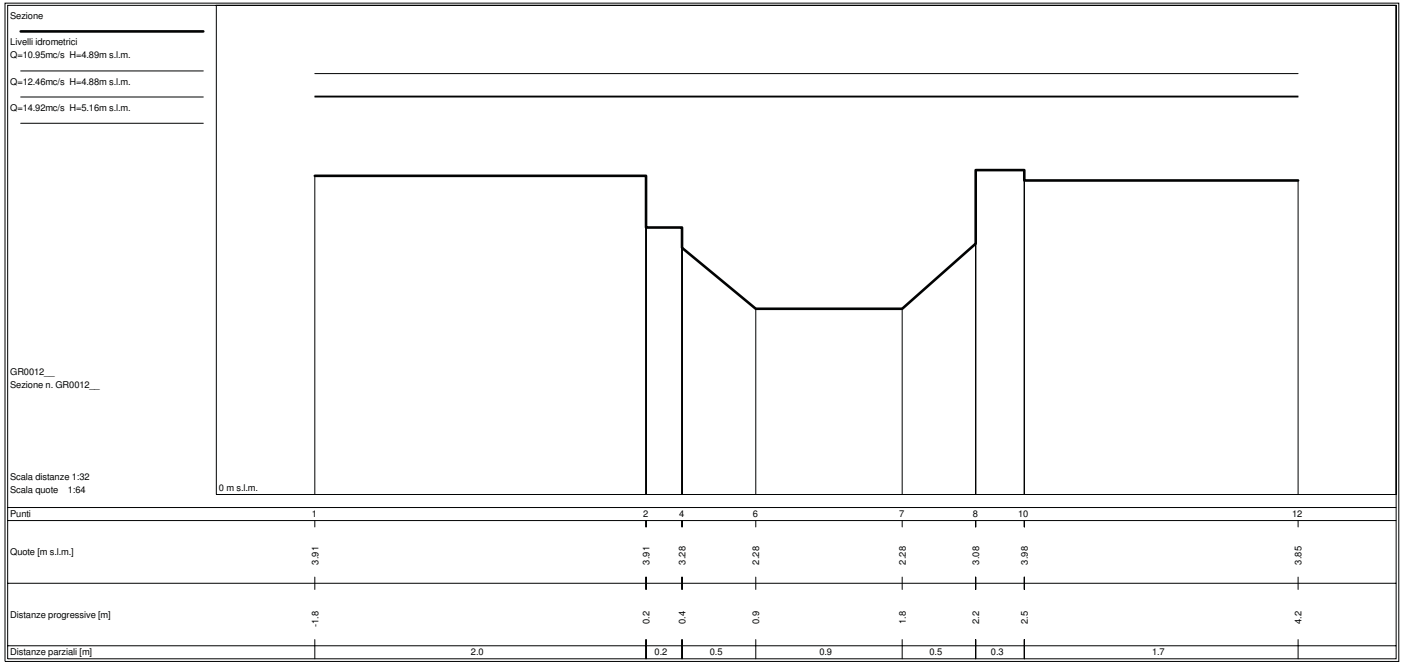
Sezione
 Livelli idrometrici
 Q=12.47mc/s H=4.75m s.l.m.
 Q=14.11mc/s H=4.87m s.l.m.
 Q=17.30mc/s H=5.12m s.l.m.

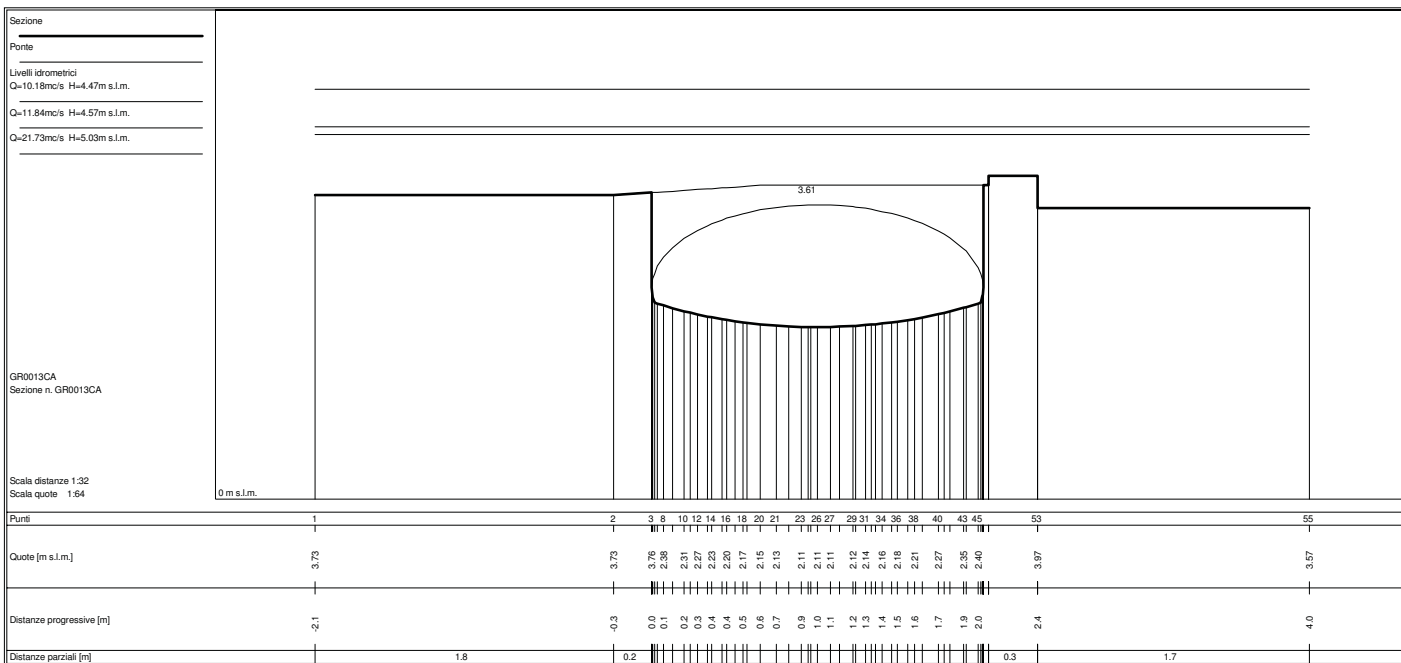
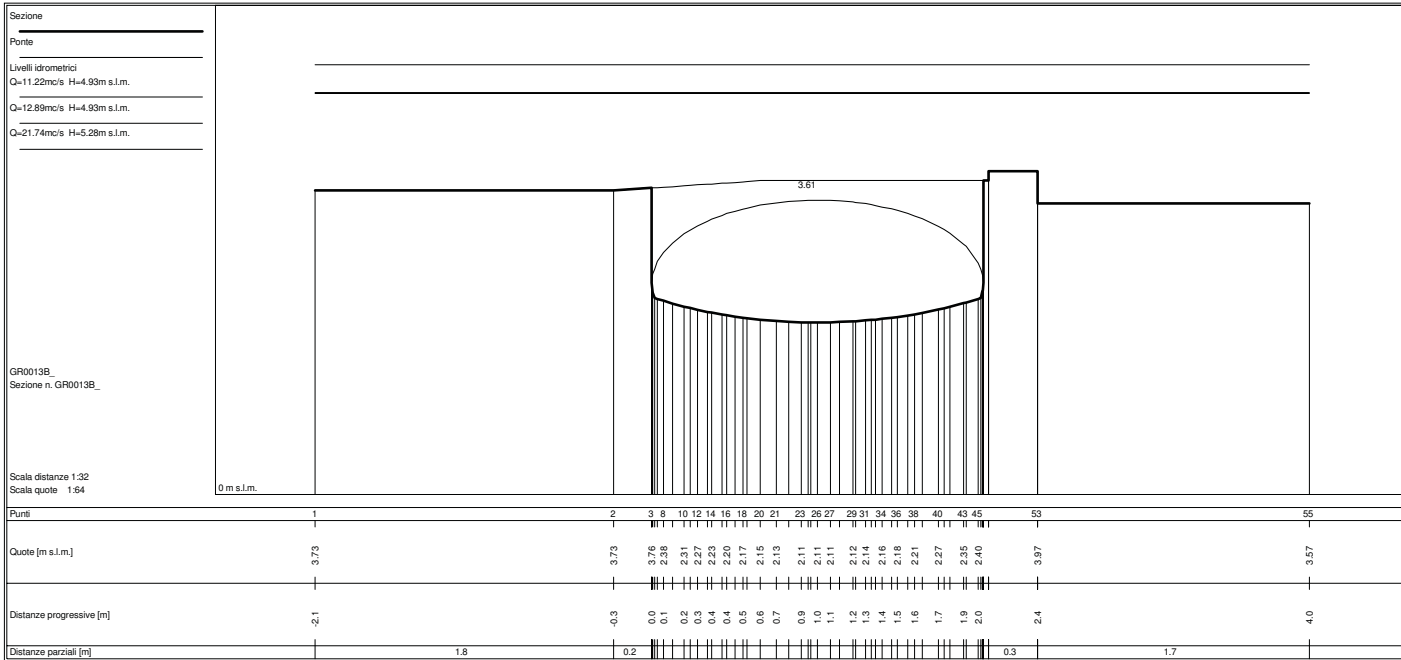


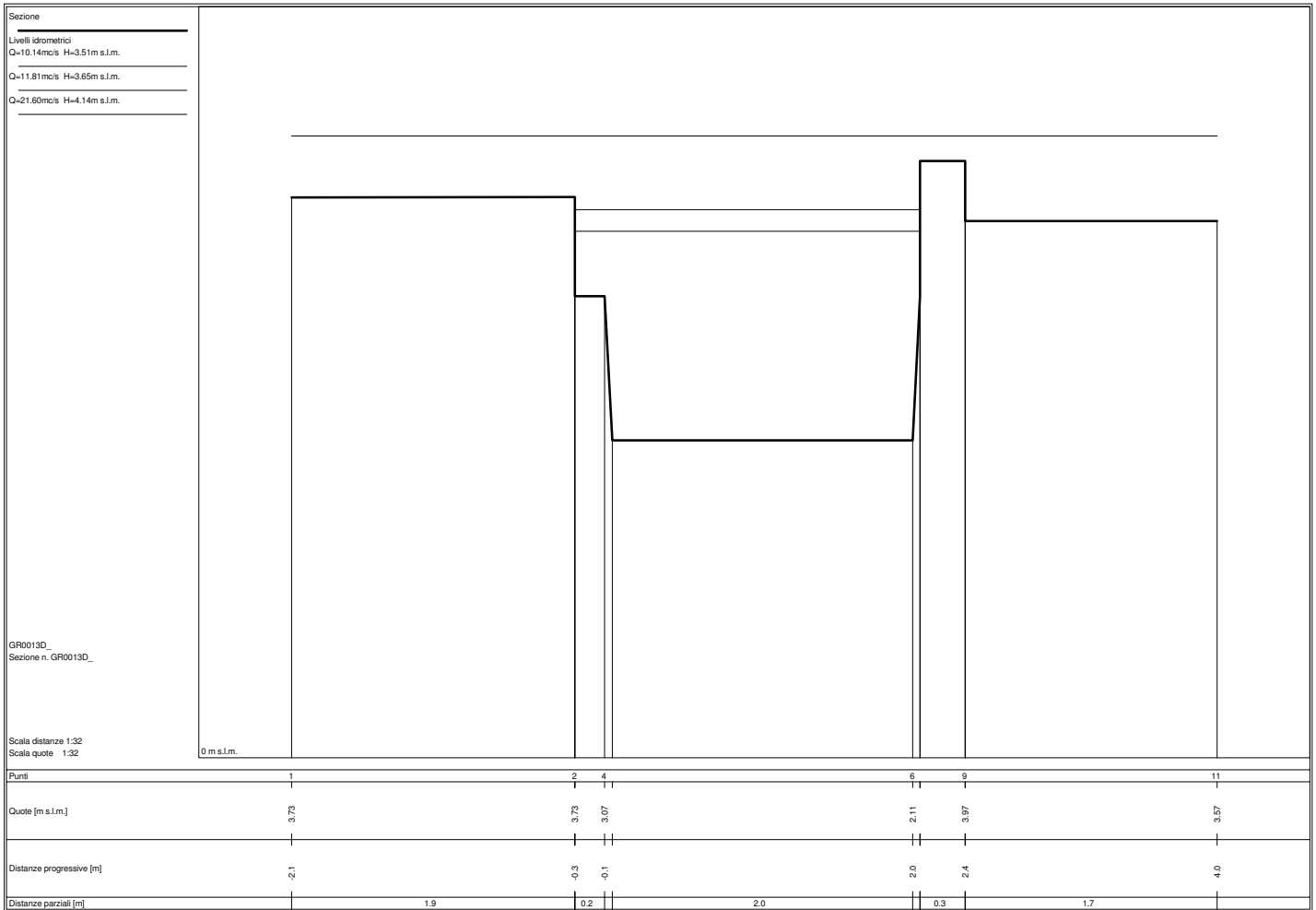
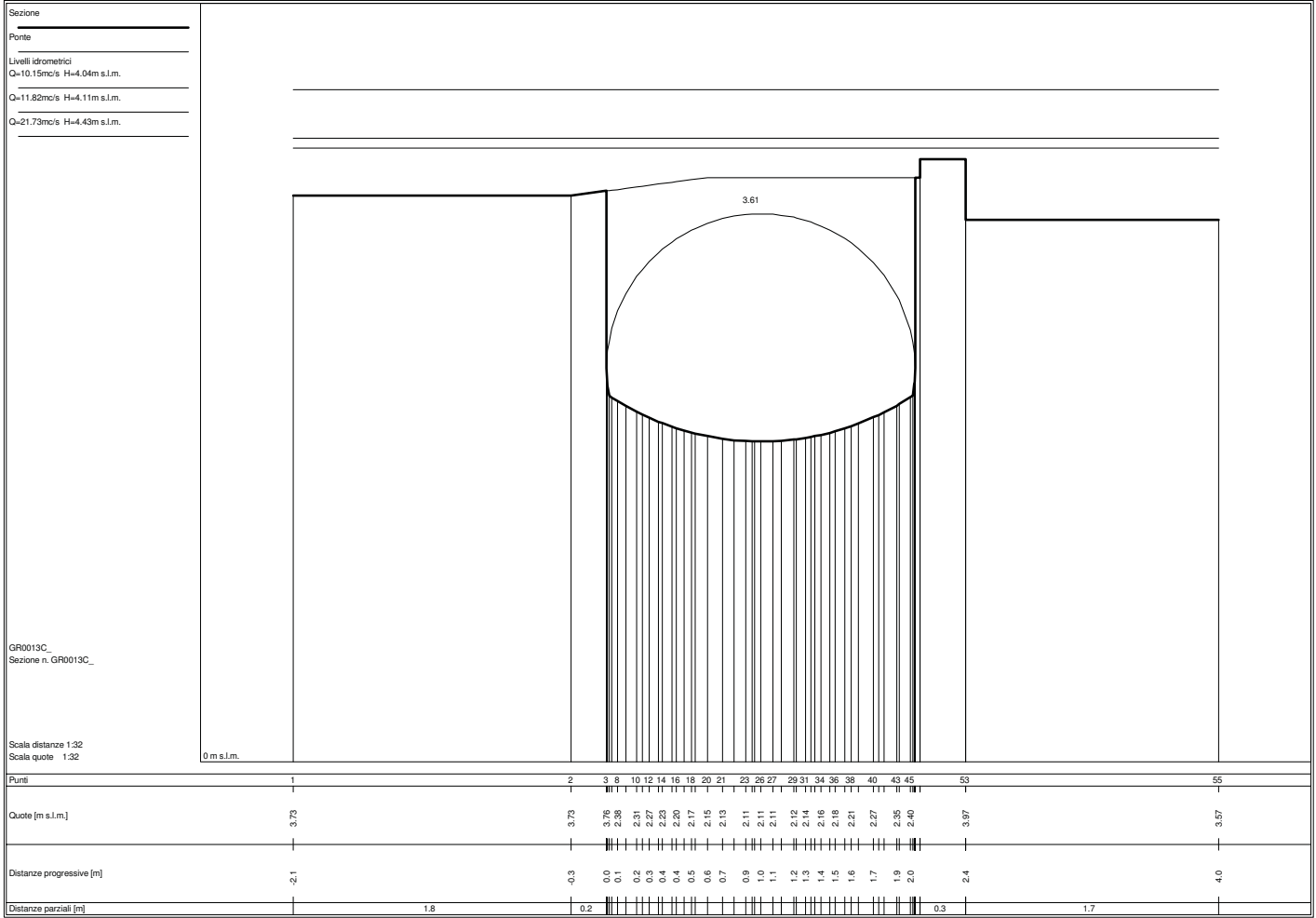
GR0011D
 Sezione n. GR0011D_

Scala distanze 1:32
 Scala quote 1:32

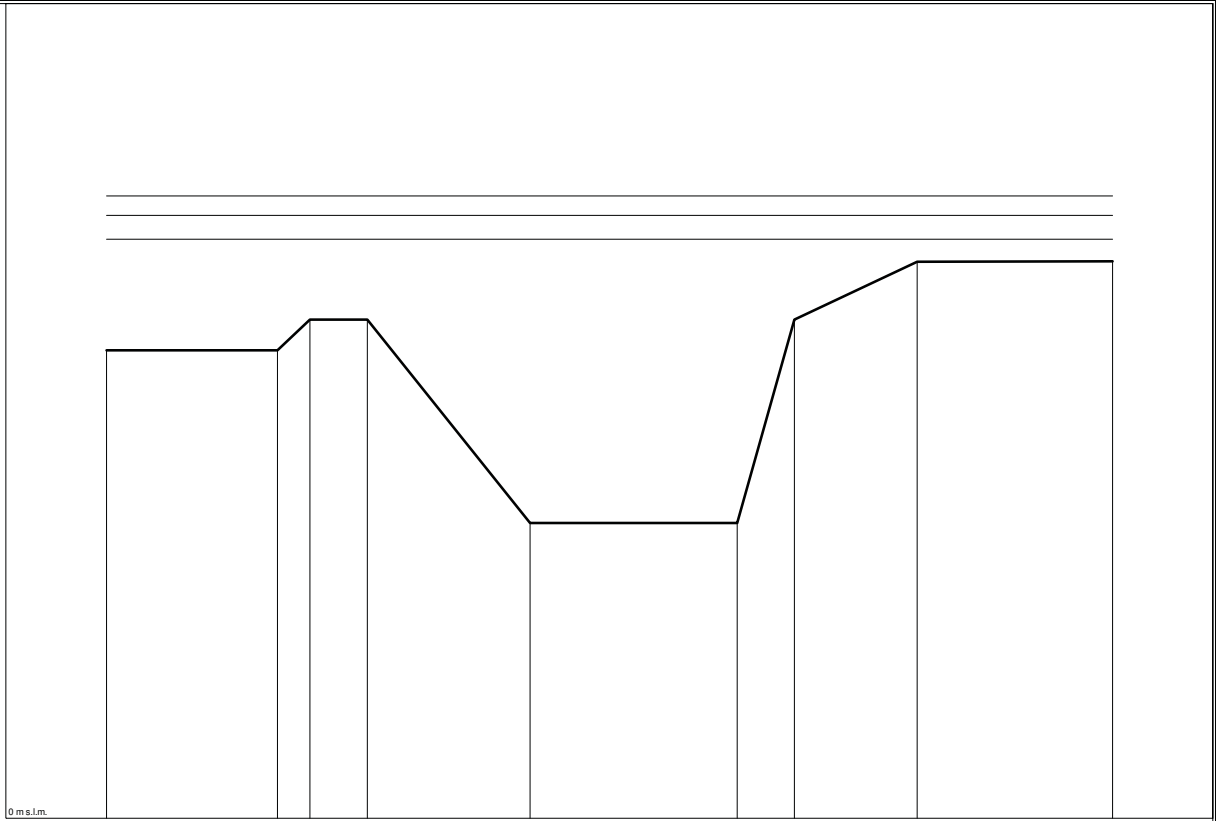
Punti	1	2	4	5	6	7	9	11
Quote [m s.l.m.]	3.80	3.80	3.40	2.85	2.85	3.40	4.20	3.80
Distanze progressive [m]	-2.3	-0.6	-0.4	0.0	1.1	1.5	1.8	3.7
Distanze parziali [m]		1.7	0.2	0.4	1.1	0.4	0.3	1.9







Sezione
 Livelli idrometrici
 Q=09.60mc/s H=3.55m s.l.m.
 Q=11.16mc/s H=3.70m s.l.m.
 Q=17.50mc/s H=3.82m s.l.m.



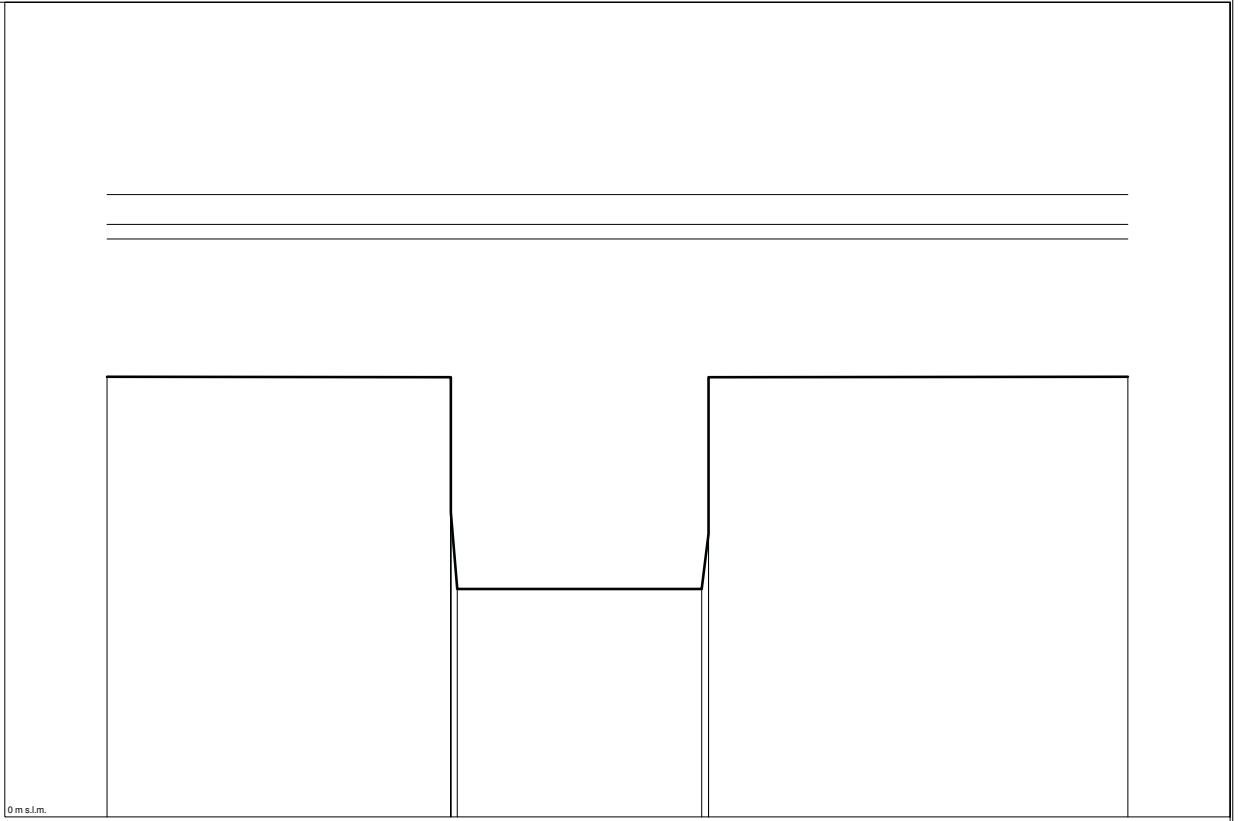
GR0014_
 Sezione n. GR0014_

Scala distanze 1:32
 Scala quote 1:32

0 m s.l.m.

Punti	1	2	3	4	5	6	7	8	9
Quote [m s.l.m.]	2.87	2.87	3.06	3.06	1.81	1.81	3.06	3.42	3.42
Distanze progressive [m]	-2.1	-1.0	-0.8	-0.5	0.5	1.8	2.1	2.9	4.1
Distanze parziali [m]		1.1	0.2	0.4	1.0	1.3	0.4	0.8	1.2

Sezione
 Livelli idrometrici
 Q=05.62mc/s H=3.55m s.l.m.
 Q=07.00mc/s H=3.63m s.l.m.
 Q=09.65mc/s H=3.82m s.l.m.

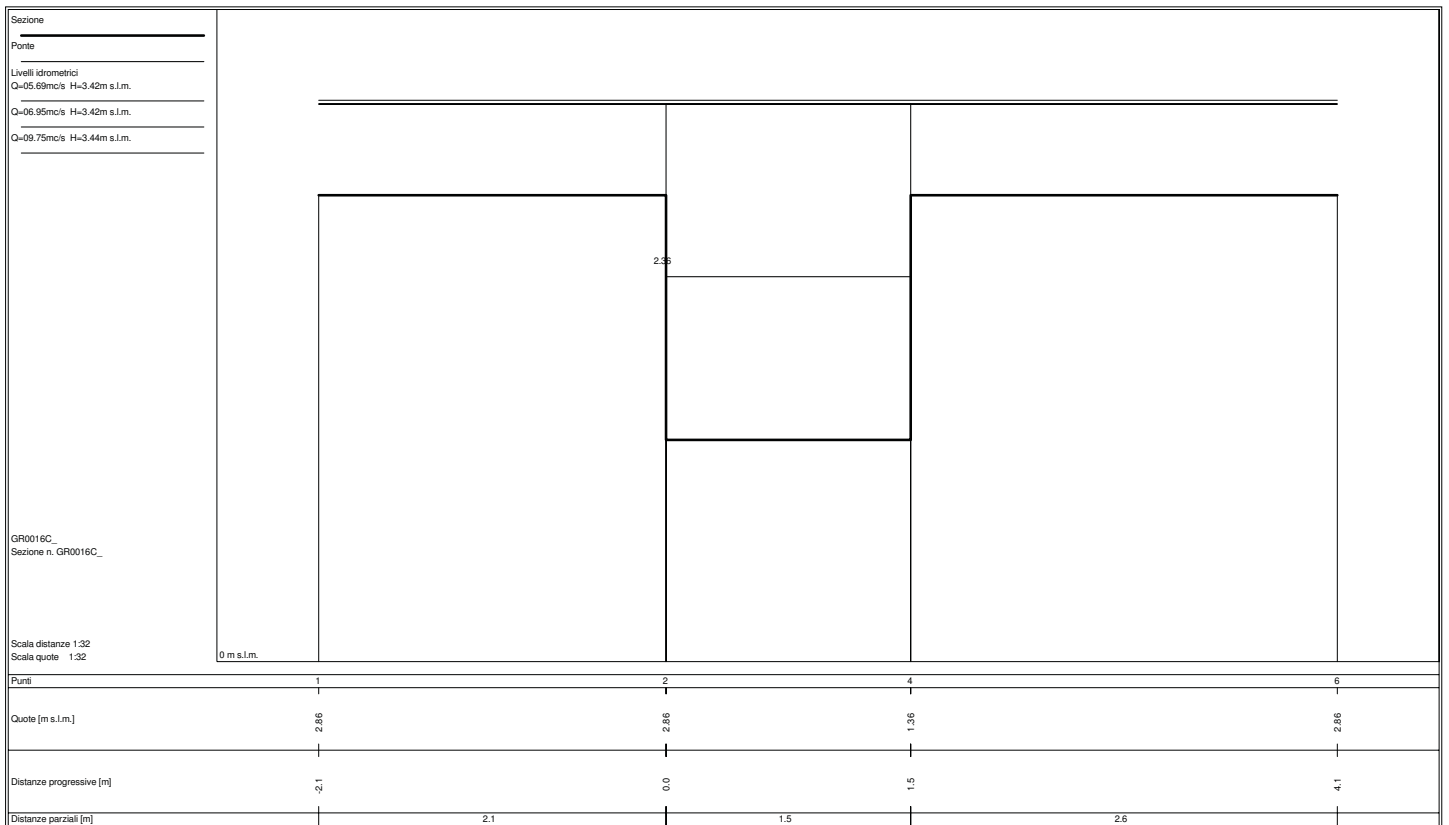
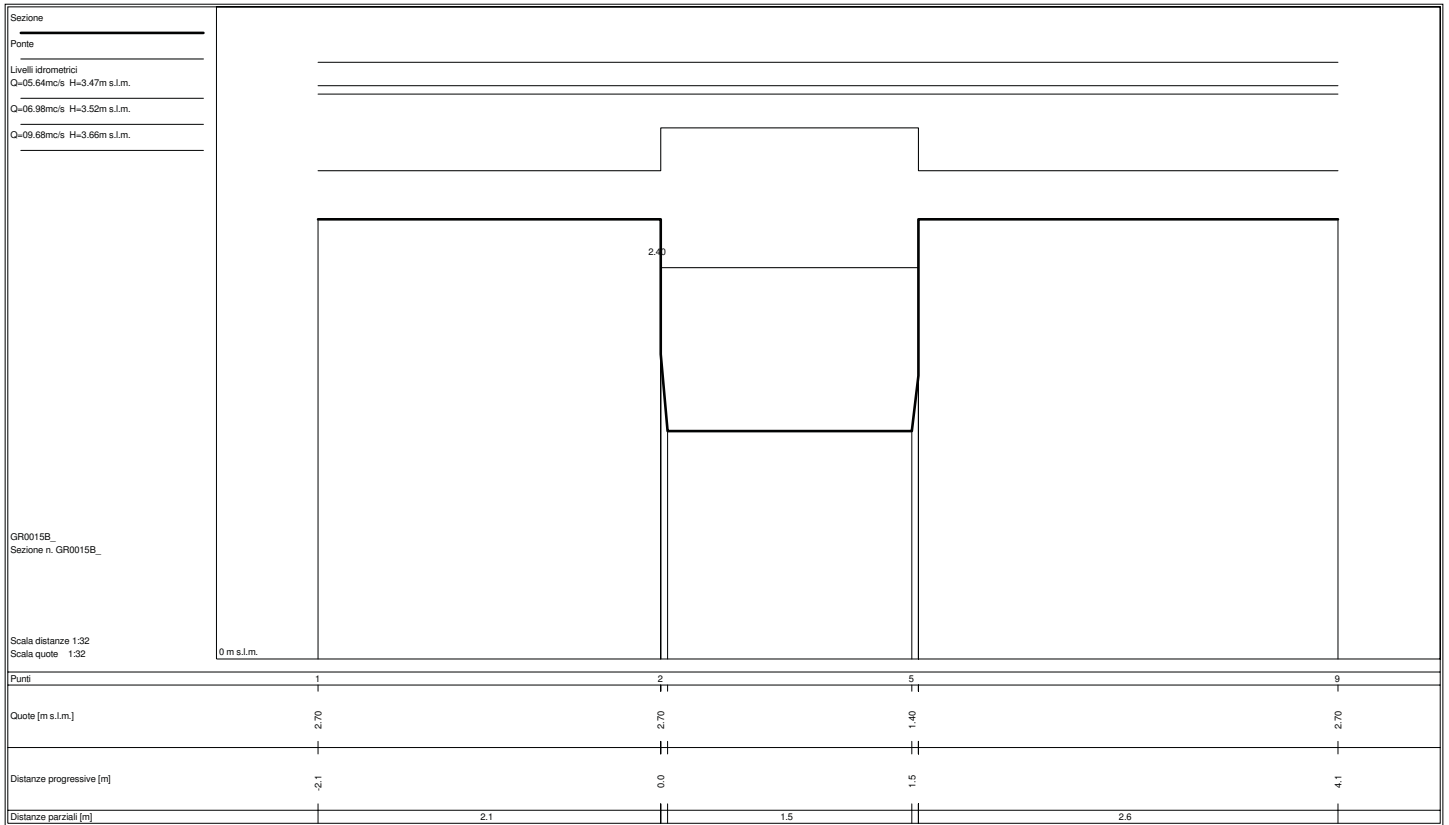


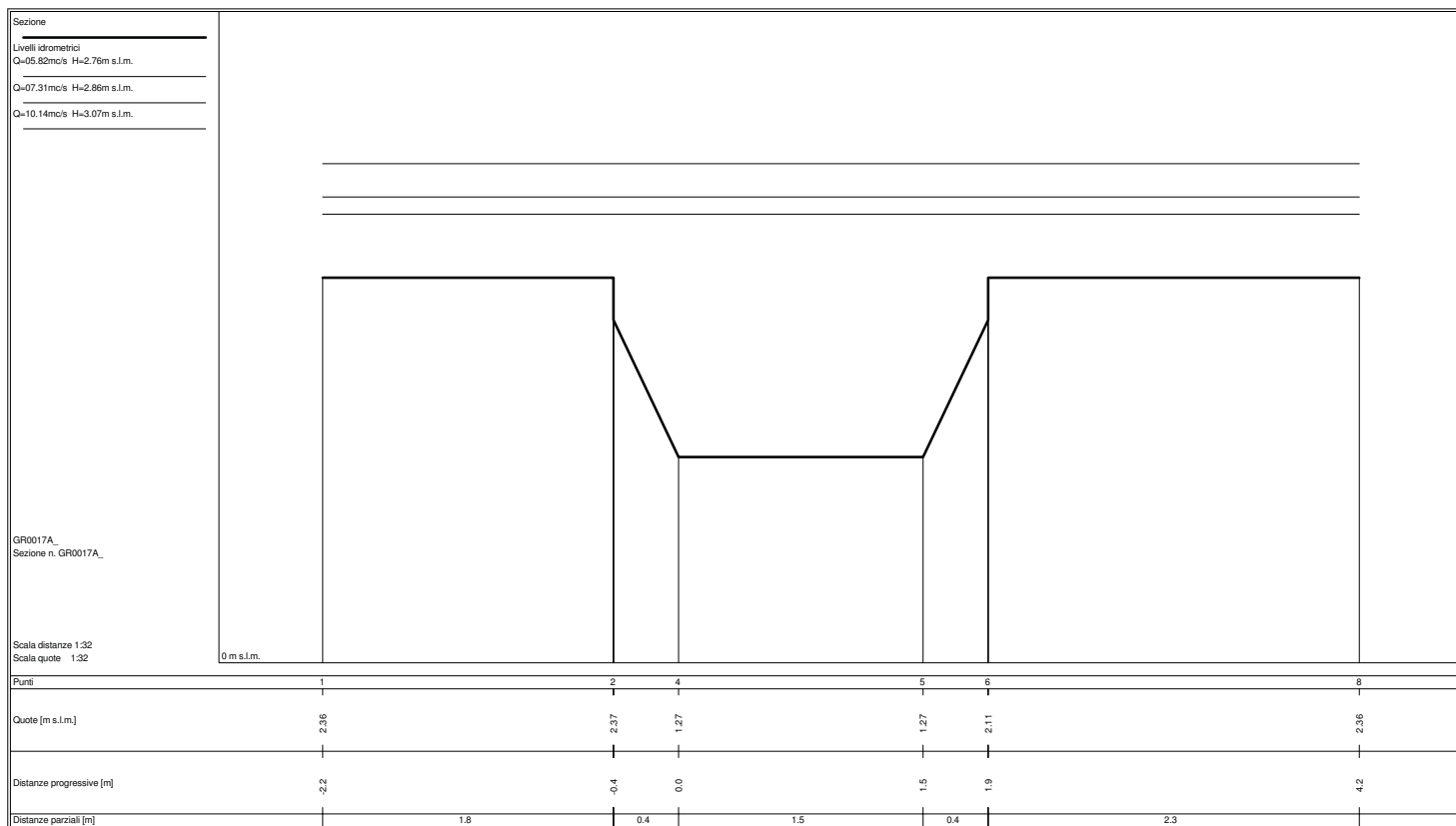
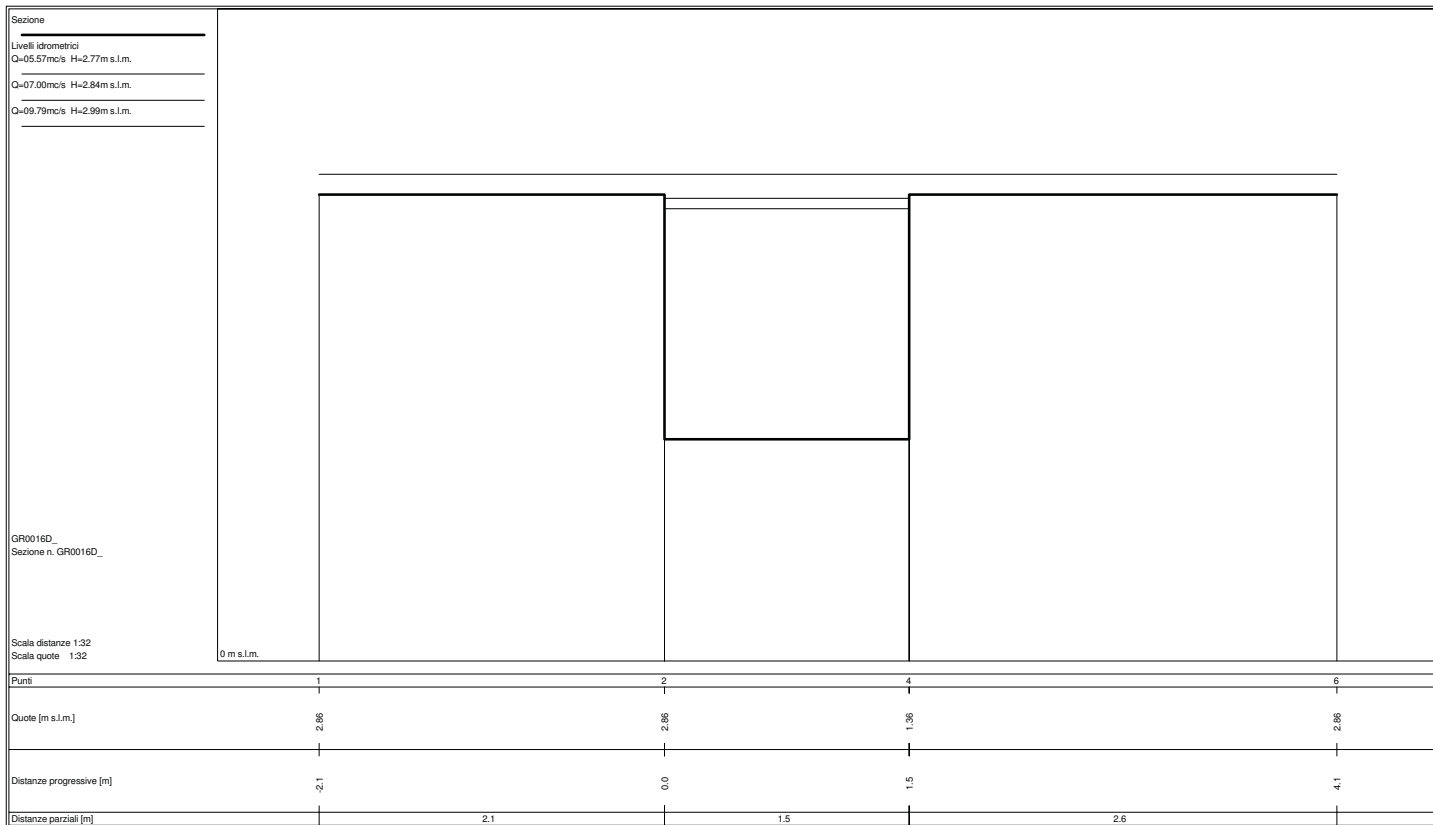
GR0015A_
 Sezione n. GR0015A_

Scala distanze 1:32
 Scala quote 1:32

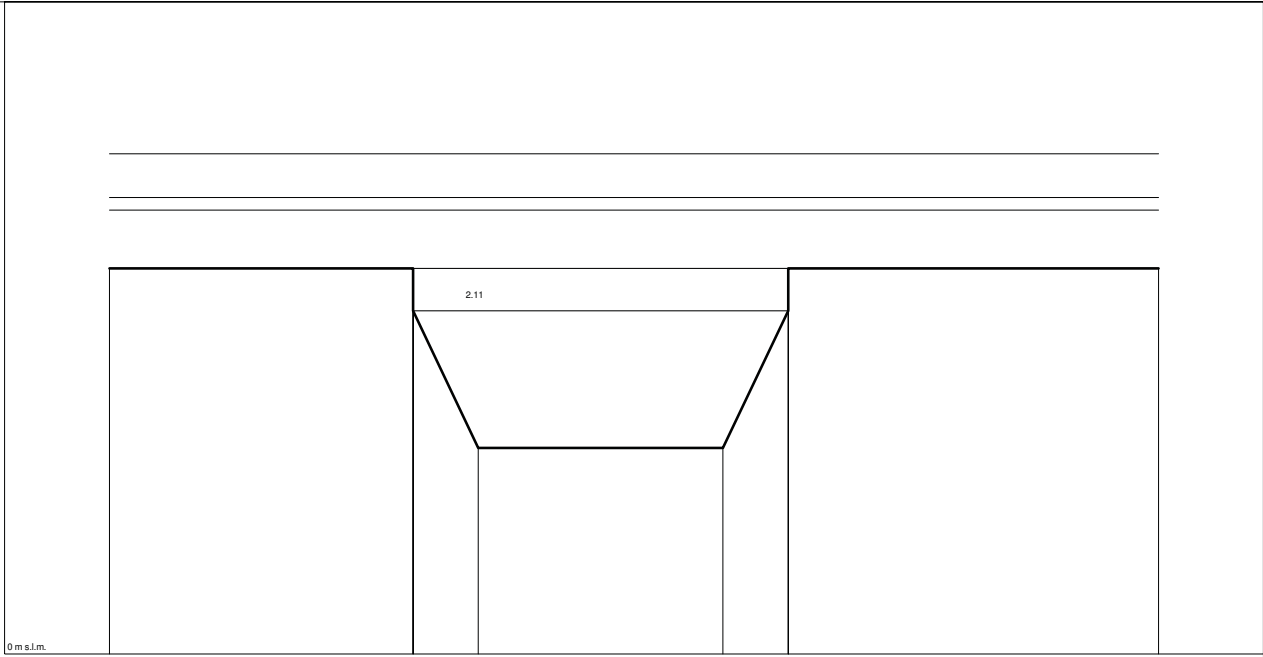
0 m s.l.m.

Punti	1	2	5	8
Quote [m s.l.m.]	2.70	2.70	1.40	2.70
Distanze progressive [m]	-2.1	0.0	1.5	4.1
Distanze parziali [m]		2.1	1.5	2.6





Sezione
 Ponte
 Livelli idrometrici
 Q=05.83mc/s H=2.72m s.l.m.
 Q=07.31mc/s H=2.80m s.l.m.
 Q=10.14mc/s H=3.07m s.l.m.

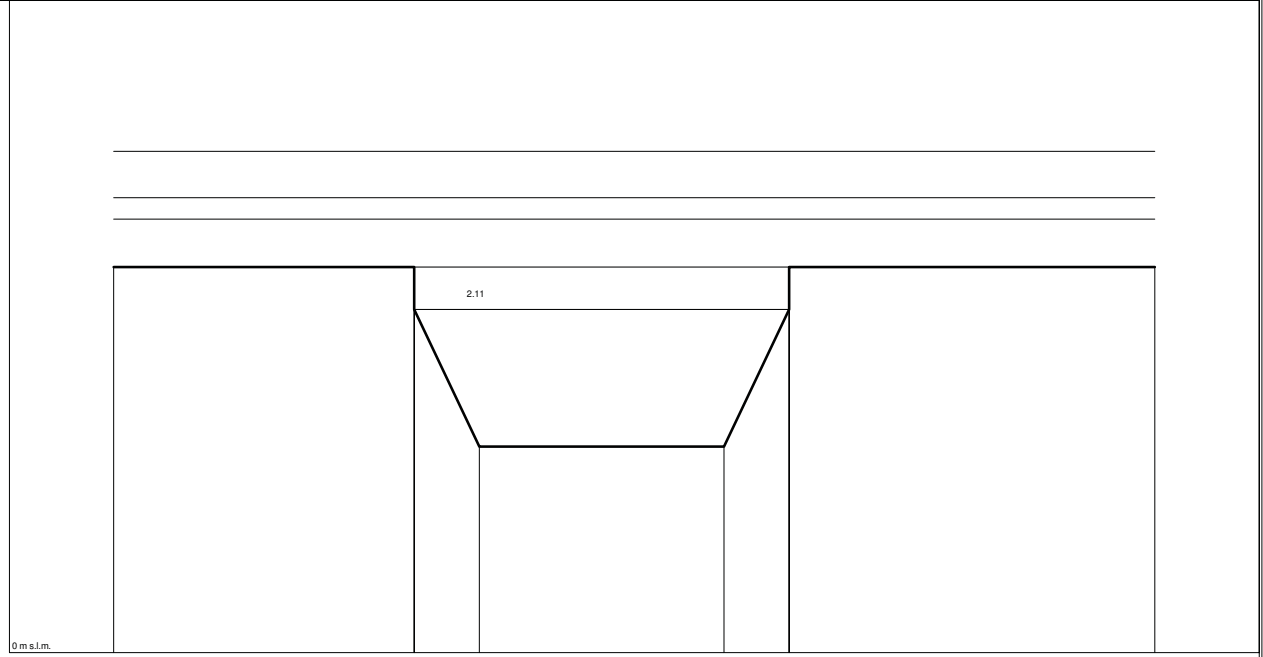


GR0017B_
 Sezione n. GR0017B_

Scala distanze 1:32
 Scala quote 1:32

Punti	1	2	4	5	6	8
Quote [m s.l.m.]	2.37	2.37	1.27	1.27	2.11	2.37
Distanze progressive [m]	-2.3	-0.4	0.0	1.5	1.9	4.2
Distanze parziali [m]		1.9	0.4	1.5	0.4	2.3

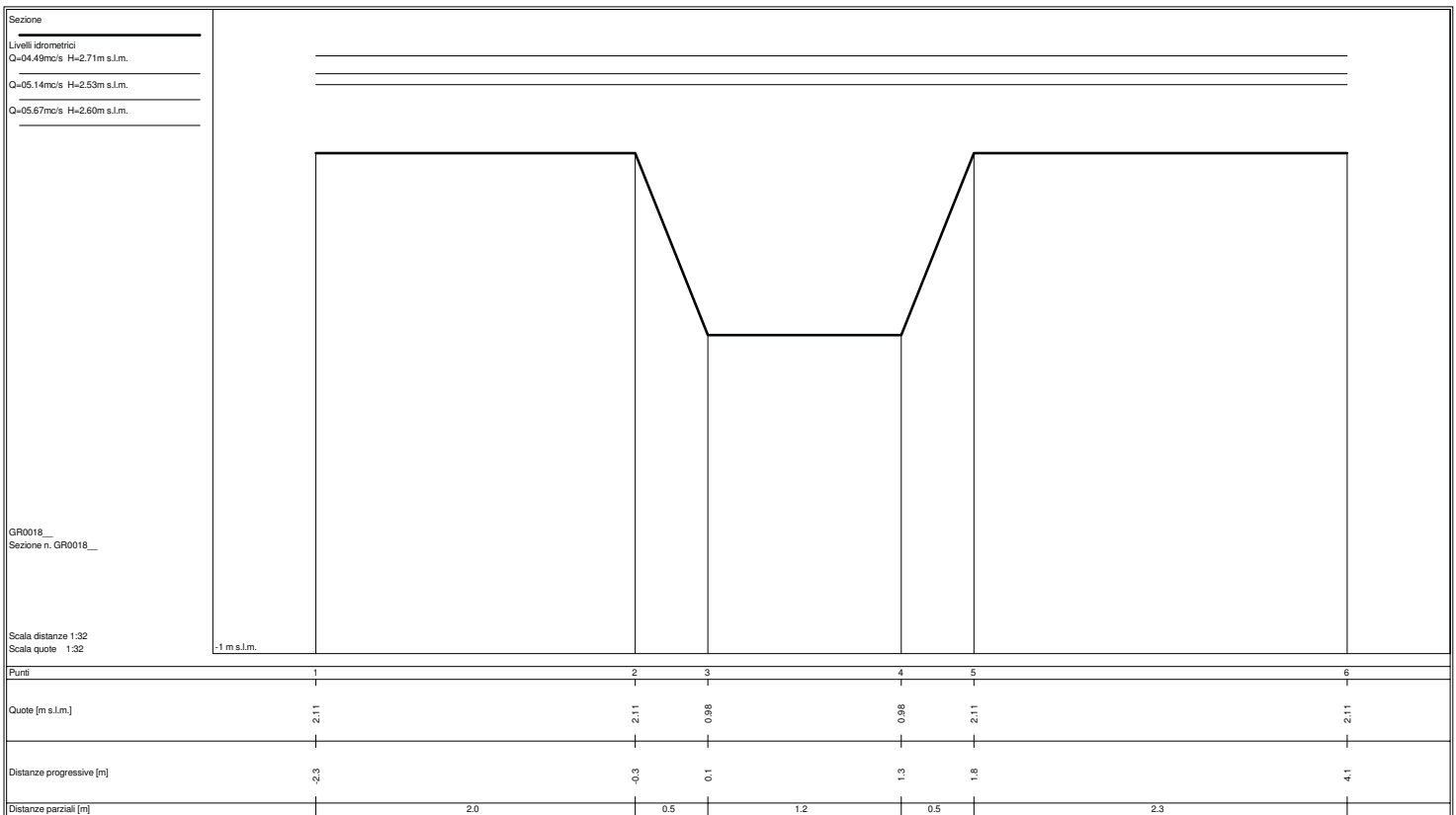
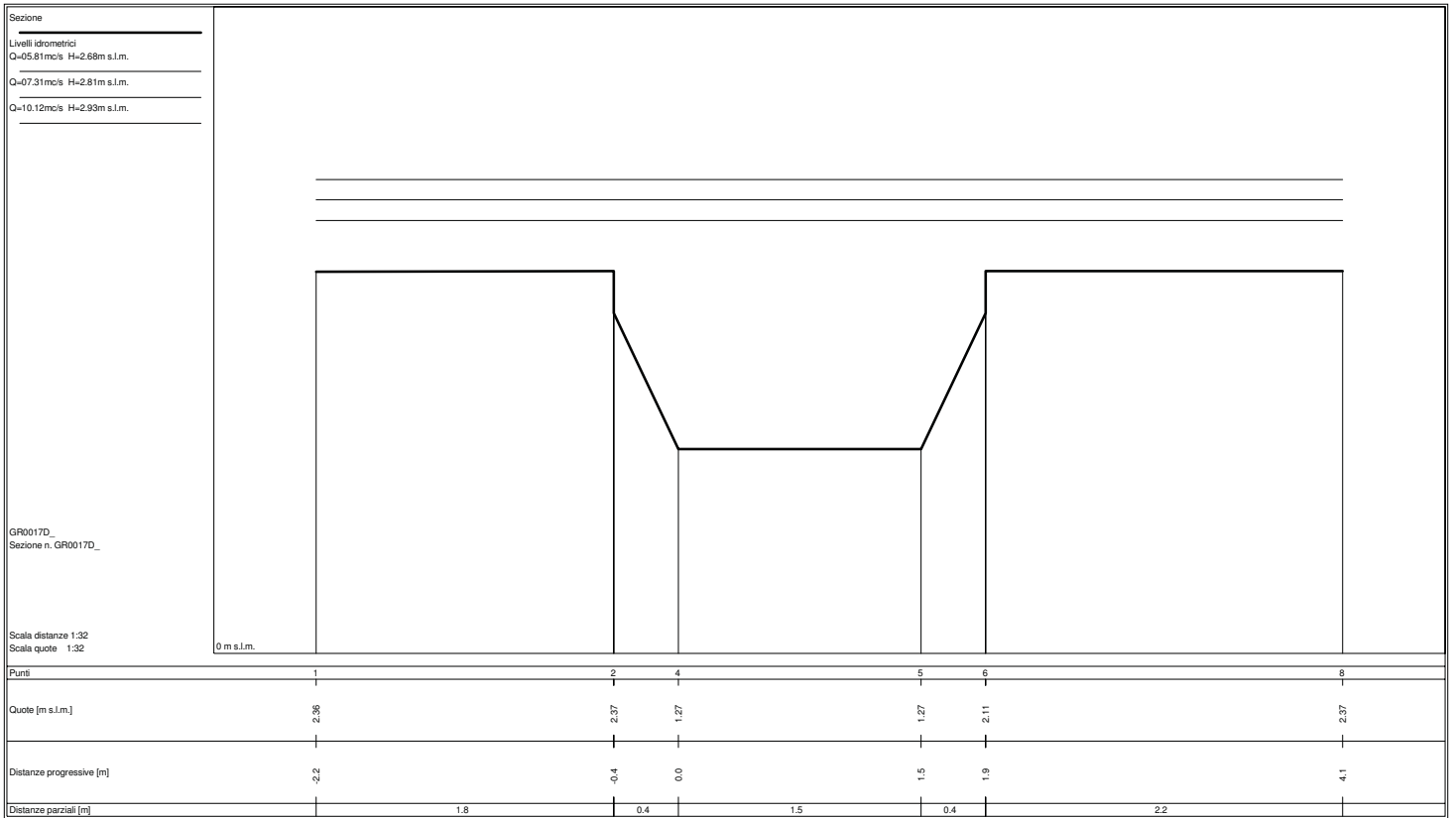
Sezione
 Ponte
 Livelli idrometrici
 Q=05.83mc/s H=2.66m s.l.m.
 Q=07.30mc/s H=2.79m s.l.m.
 Q=10.14mc/s H=3.08m s.l.m.



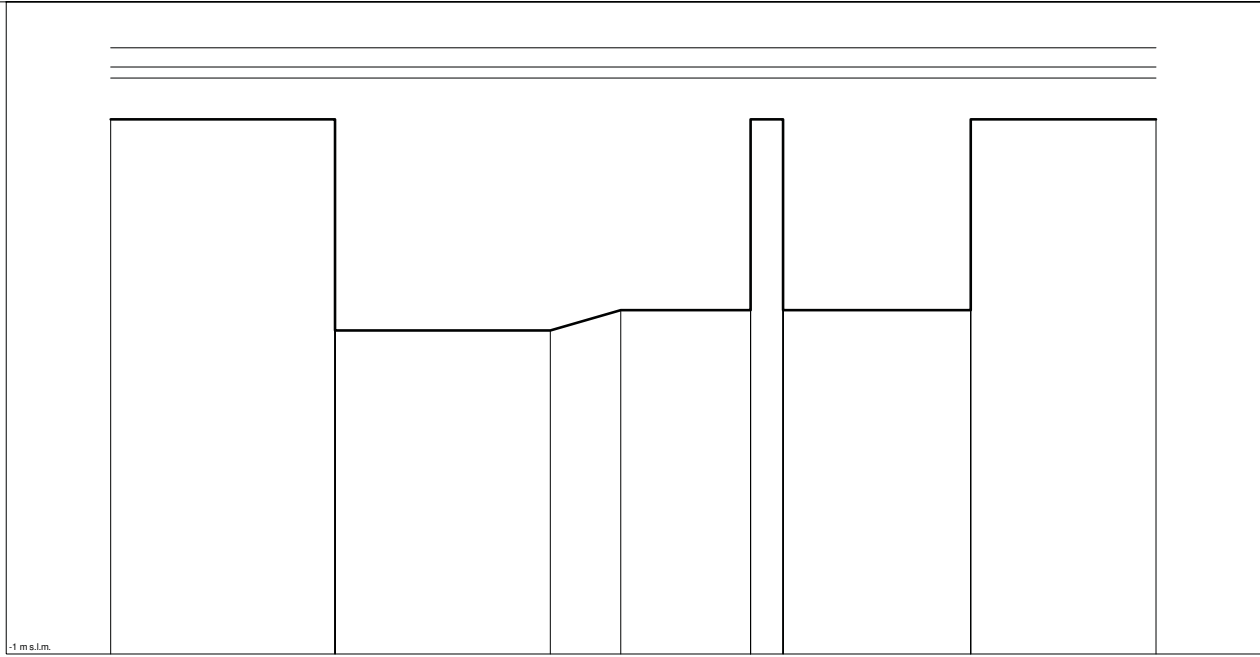
GR0017C_
 Sezione n. GR0017C_

Scala distanze 1:32
 Scala quote 1:32

Punti	1	2	4	5	6	8
Quote [m s.l.m.]	2.37	2.37	1.27	1.27	2.11	2.37
Distanze progressive [m]	-2.2	-0.4	0.0	1.5	1.9	4.1
Distanze parziali [m]		1.8	0.4	1.5	0.4	2.2



Sezione
 Livelli idrometrici
 Q=04.48mc/s H=2.72m s.l.m.
 Q=05.12mc/s H=2.53m s.l.m.
 Q=05.65mc/s H=2.60m s.l.m.



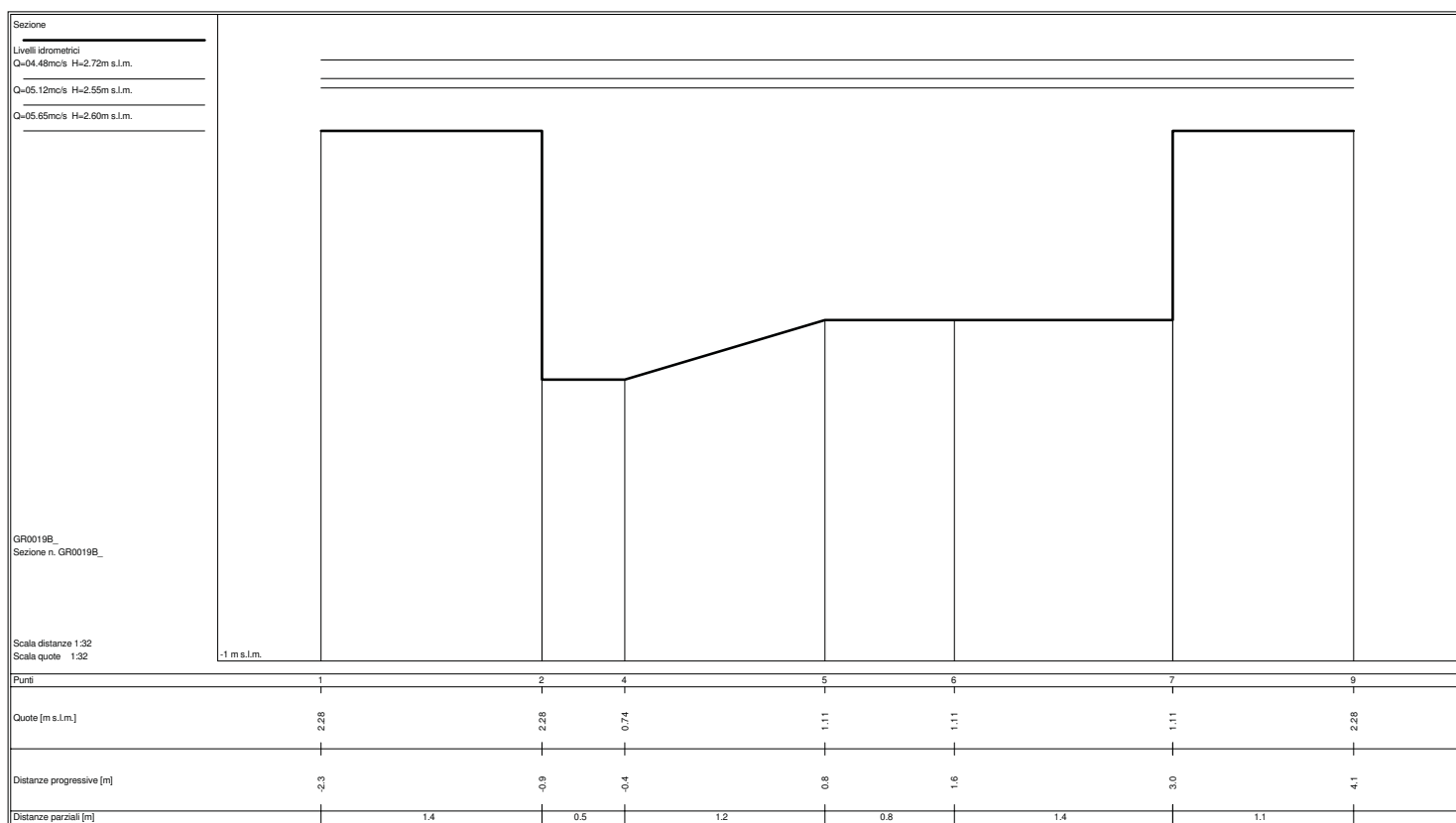
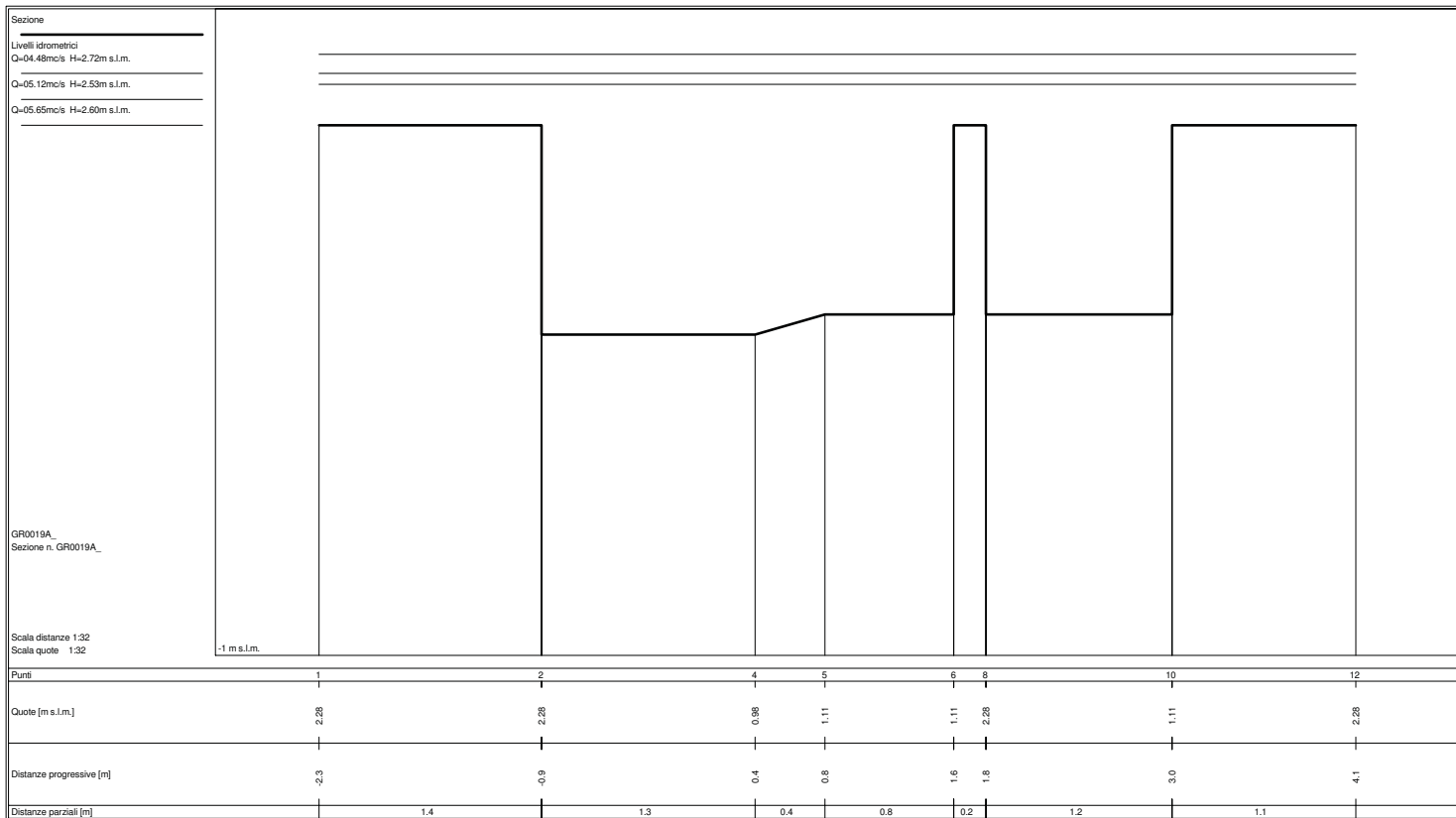
GR0019A_
 Sezione n. GR0019A_

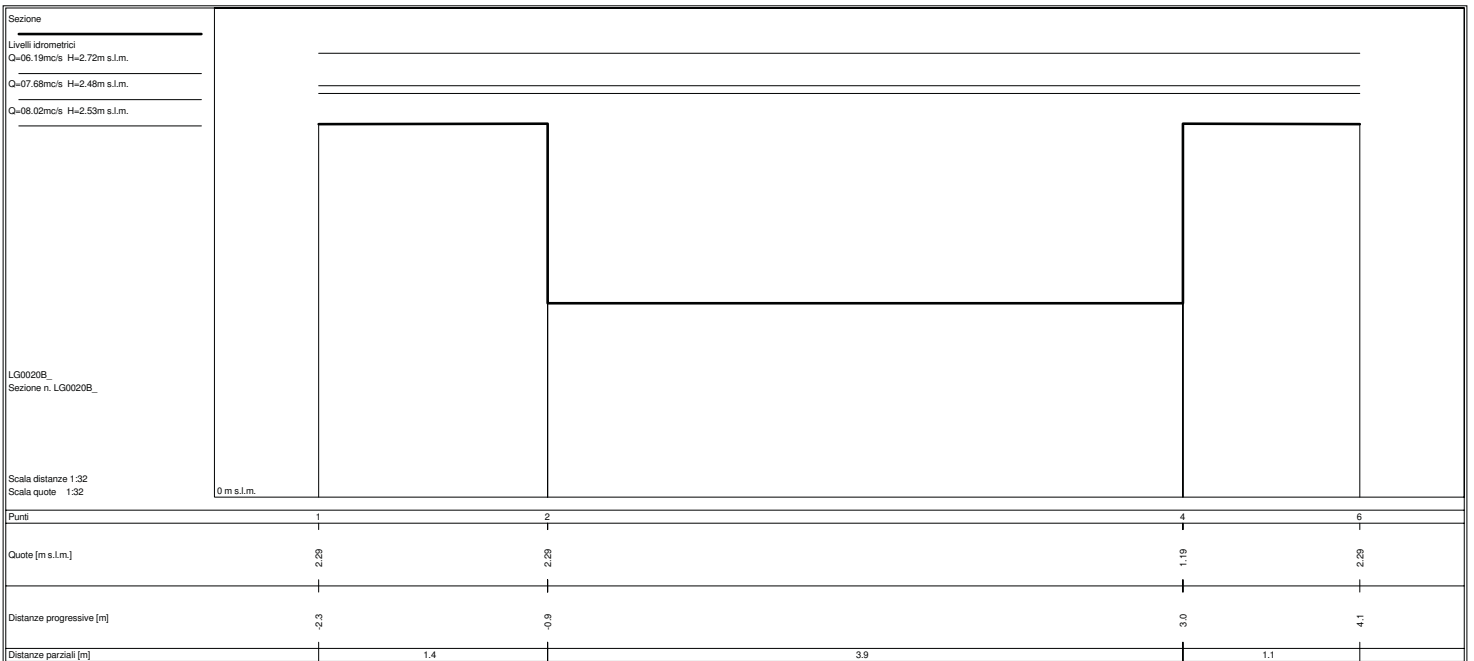
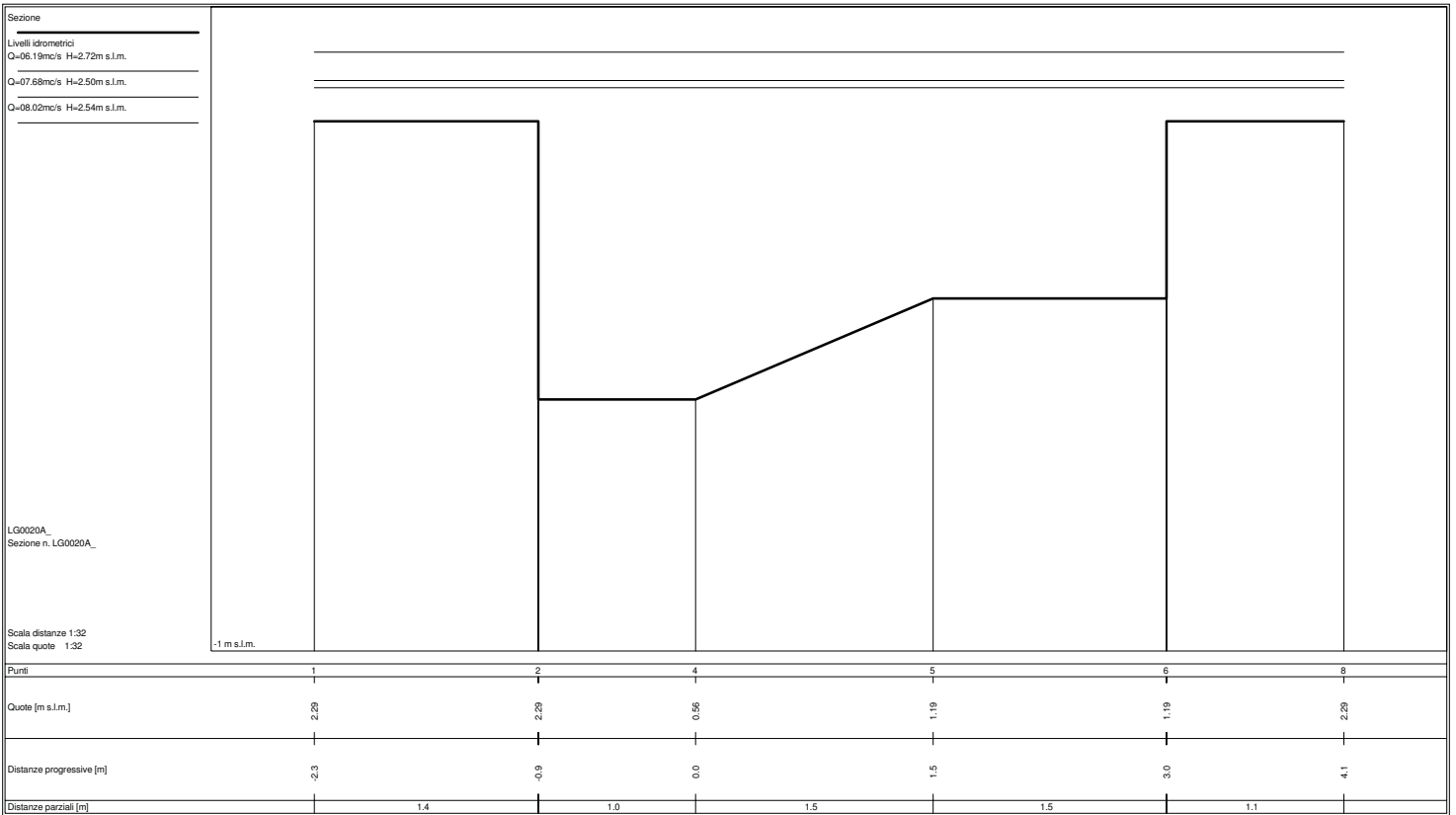
Scala distanze 1:32
 Scala quote 1:32

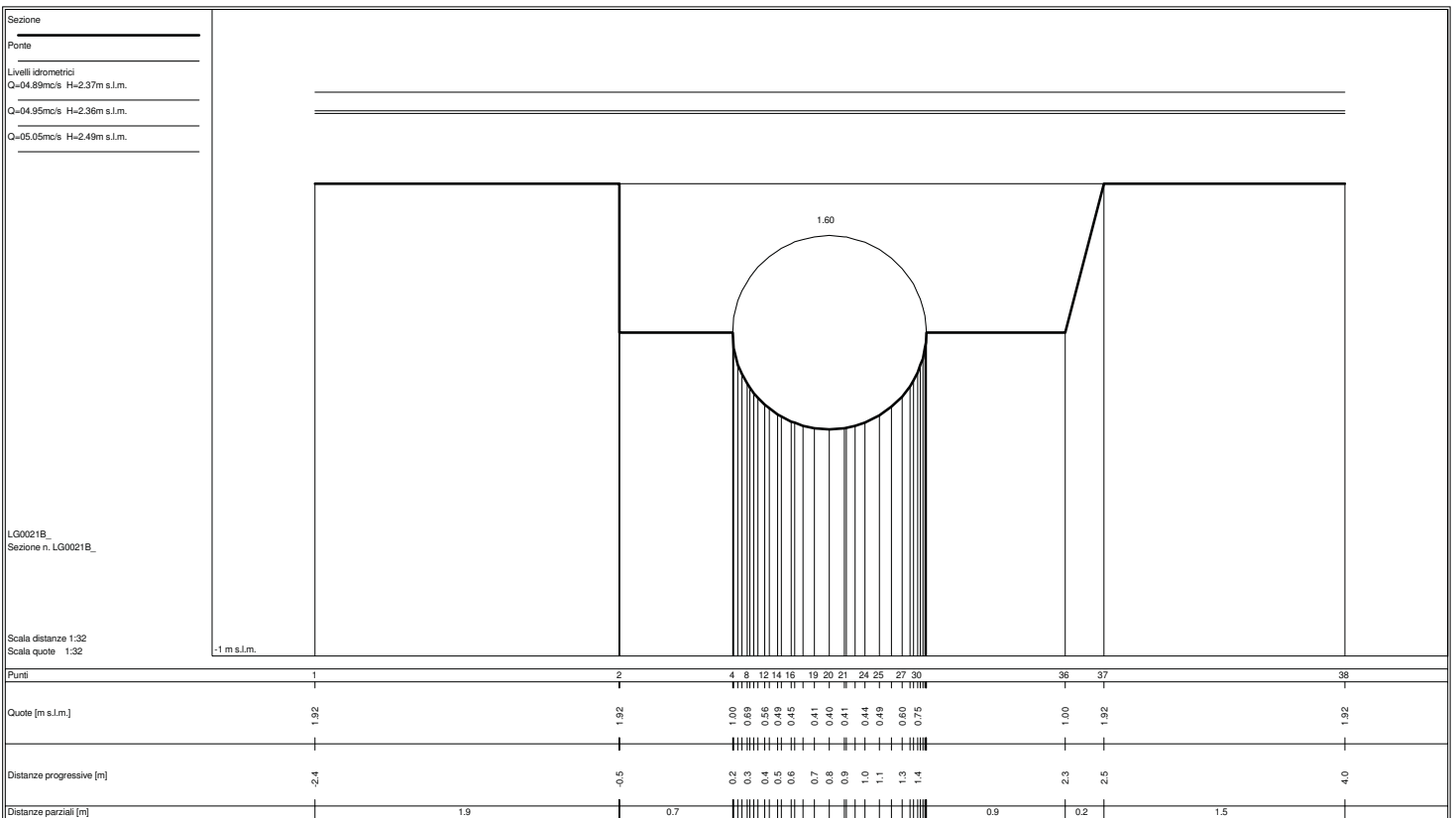
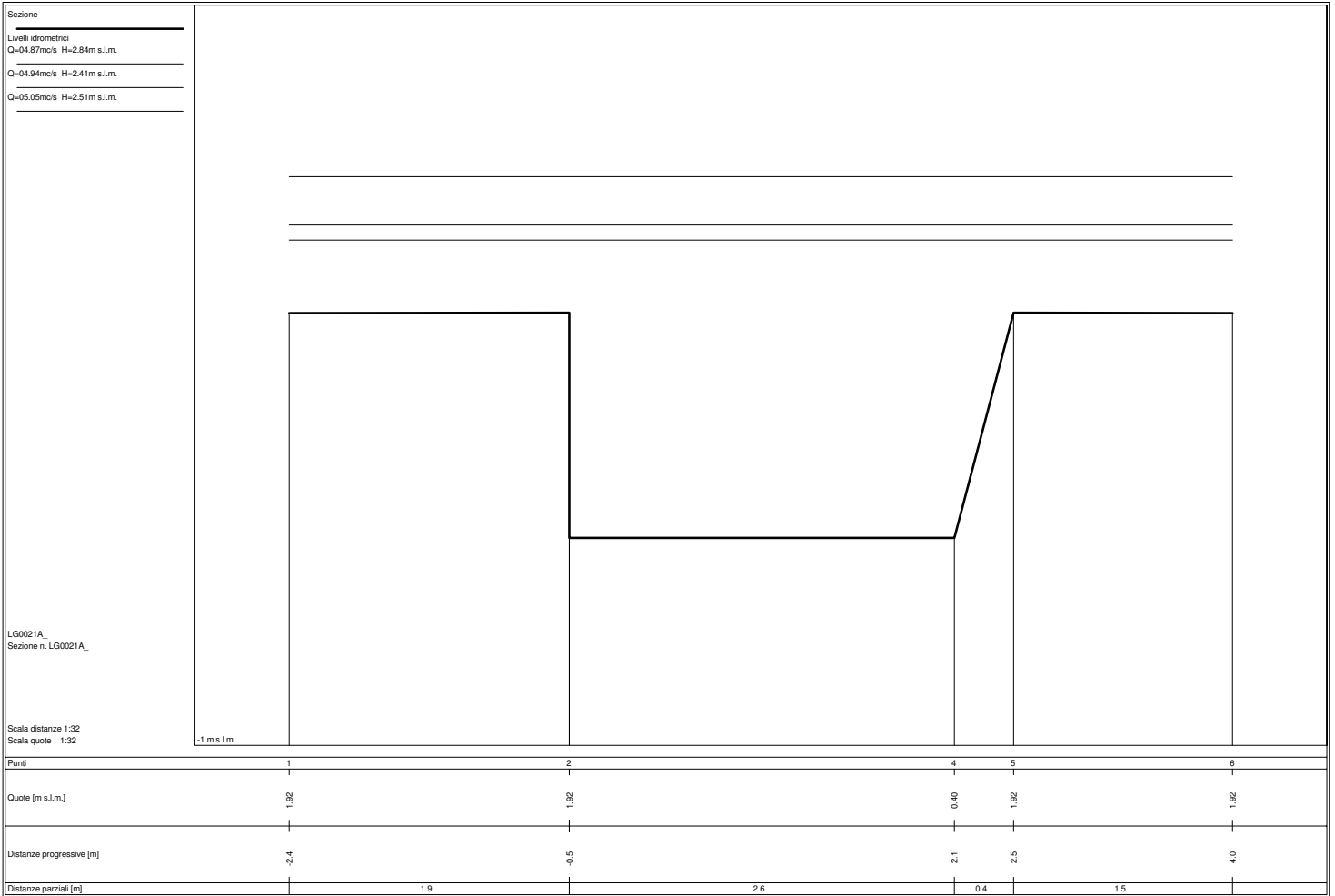
-1 m s.l.m.

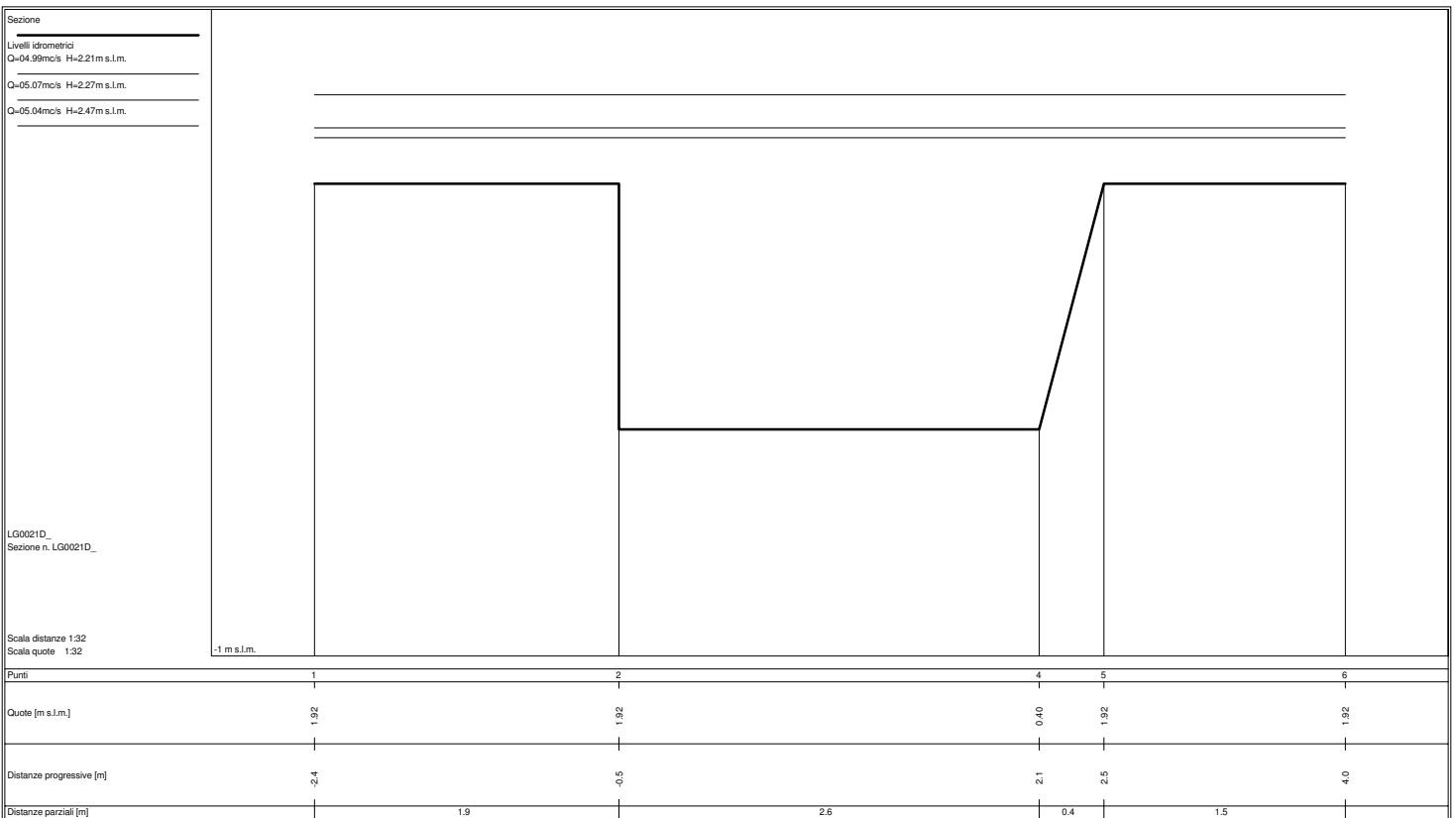
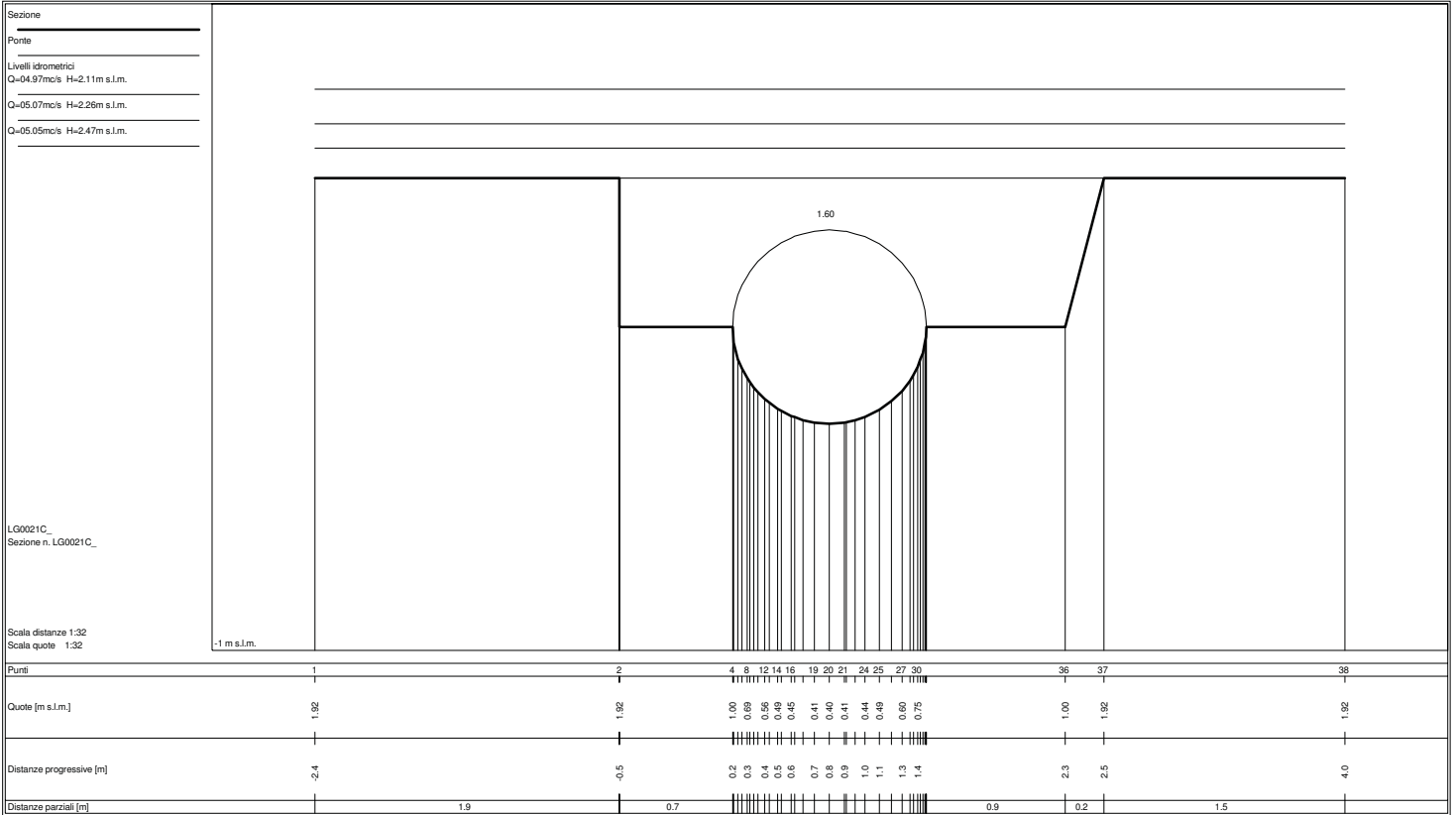
Punti	1	2	4	5	6	8	10	12
Quote [m s.l.m.]	2.28	2.28	0.98	1.11	1.11	2.28	1.11	2.28
Distanze progressive [m]	2.3	0.9	0.4	0.8	1.6	1.8	3.0	4.1
Distanze parziali [m]		1.4	1.3	0.4	0.8	0.2	1.2	1.1

FOSSO DEI LOGHI









Sezione

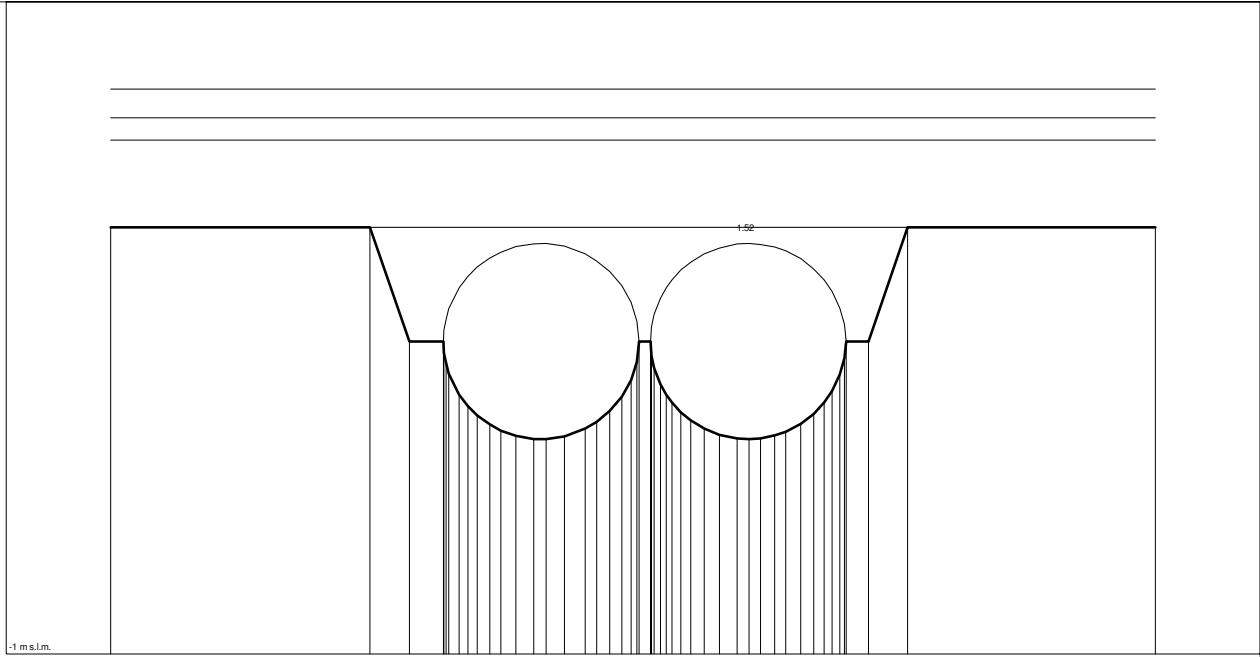
Ponte

Livelli idrometrici

Q=04.79mc/s H=2.15m s.l.m.

Q=03.67mc/s H=2.29m s.l.m.

Q=04.03mc/s H=2.46m s.l.m.



LG0022C_
Sezione n. LG0022C_

Scala distanze 1:32
Scala quote 1:32

Punti	1	2	3	4	6	10	12	13	14	15	16	17	19	21	24	28	30	32	33	34	36	37	39	40	42	45	46	47	48												
Quote [m s.l.m.]	1.62	1.62	0.92	0.92	0.92	0.59	0.46	0.0	0.37	0.1	0.34	0.32	0.32	0.32	0.34	0.38	0.49	0.68	0.92	0.59	0.48	1.3	0.38	1.4	0.35	1.5	0.32	1.6	0.32	1.7	0.34	1.9	0.41	1.9	0.47	2.1	0.61	2.1	0.92	0.92	1.62
Distanze progressive [m]	2.4	-0.8	-0.5	-0.3	-0.2	-0.1	0.0	0.1	0.2	0.3	0.4	0.5	0.7	0.8	0.9	1.0	1.1	1.3	1.4	1.5	1.6	1.7	1.9	1.9	2.1	2.1	2.3	2.5	4.0												
Distanze parziali [m]		1.6	0.2	0.2							0.1																0.1	0.2	1.5												

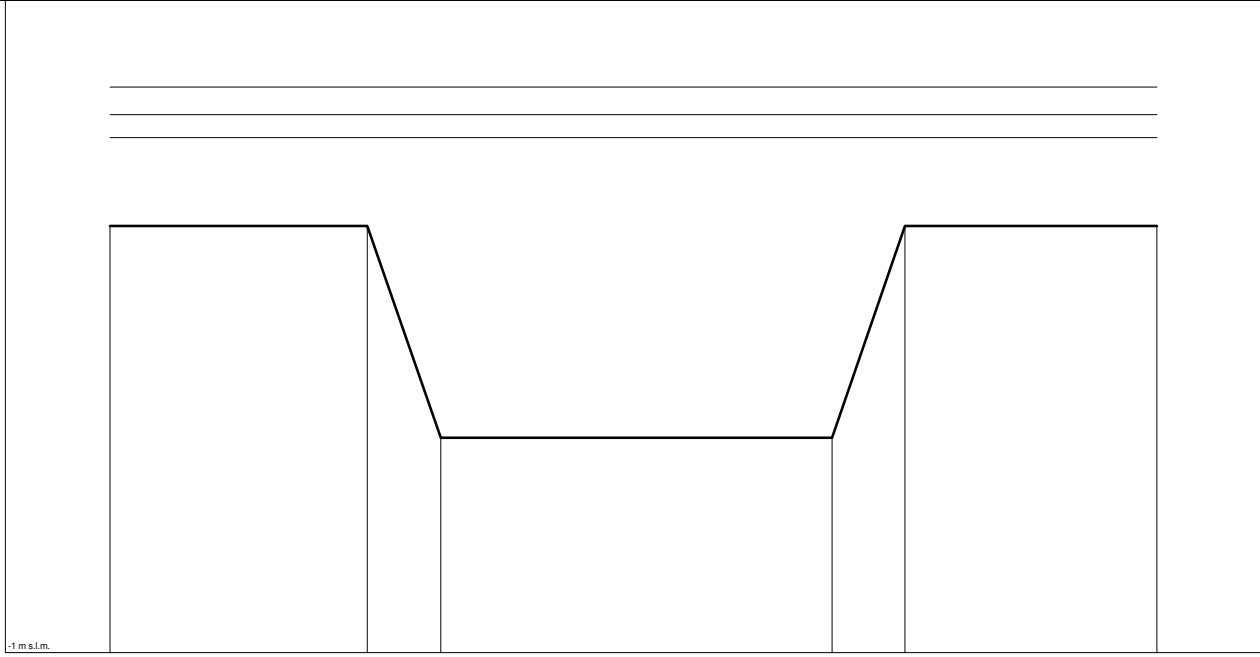
Sezione

Livelli idrometrici

Q=04.70mc/s H=2.16m s.l.m.

Q=03.58mc/s H=2.30m s.l.m.

Q=03.99mc/s H=2.47m s.l.m.

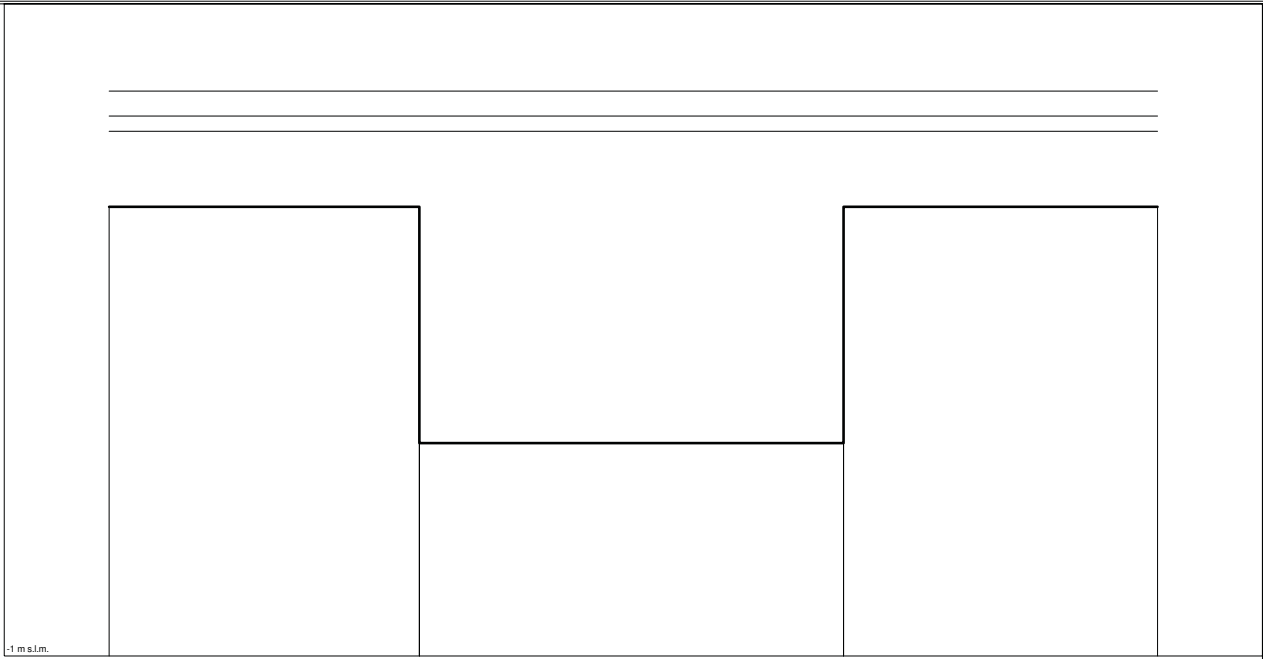


LG0022D_
Sezione n. LG0022D_

Scala distanze 1:32
Scala quote 1:32

Punti	1	2	3	4	5	6
Quote [m s.l.m.]	1.62	1.62	0.32	0.32	1.62	1.62
Distanze progressive [m]	2.4	-0.8	-0.3	2.1	2.5	4.1
Distanze parziali [m]		1.6	0.5	2.4	0.5	1.5

Sezione
 Livelli idrometrici
 Q=04.06mc/s H=2.22m s.l.m.
 Q=02.79mc/s H=2.31m s.l.m.
 Q=03.65mc/s H=2.47m s.l.m.

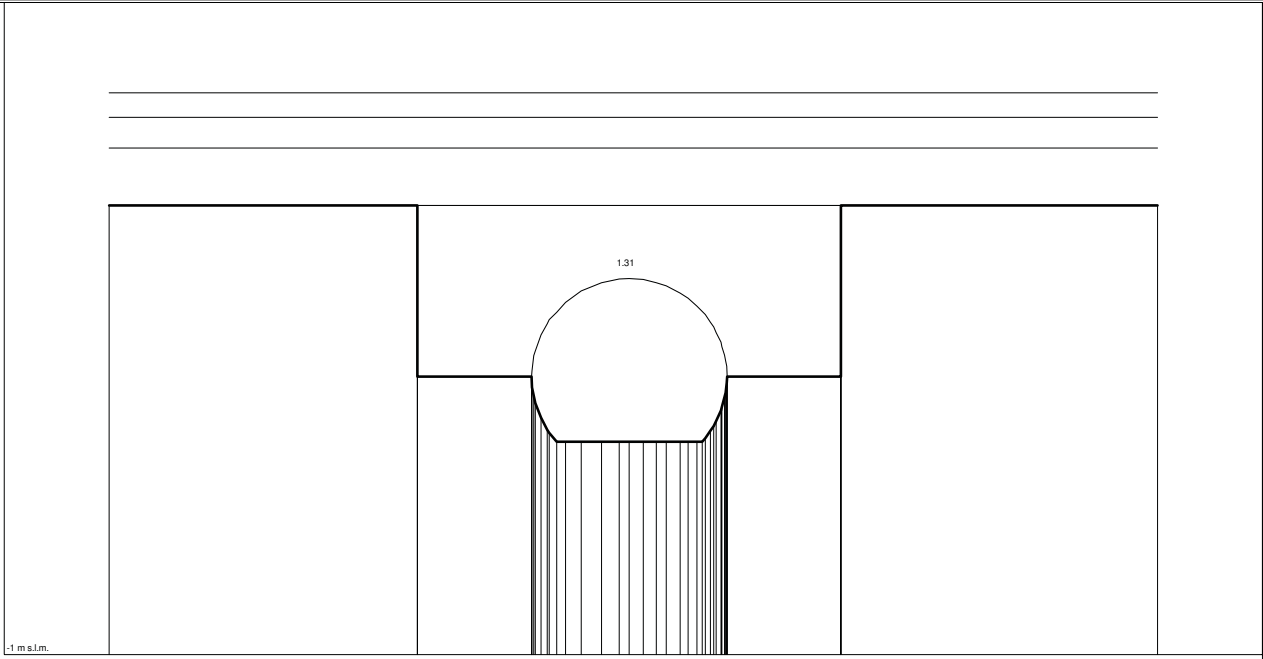


LG0023A
 Sezione n. LG0023A

Scala distanze 1:32
 Scala quote 1:32

Punti	1	2	4	6
Quote [m s.l.m.]	1.76	1.76	0.31	1.76
Distanze progressive [m]	2.4	0.5	2.1	4.0
Distanze parziali [m]		1.9	2.6	1.9

Sezione
 Porte
 Livelli idrometrici
 Q=04.06mc/s H=2.11m s.l.m.
 Q=02.79mc/s H=2.30m s.l.m.
 Q=03.65mc/s H=2.45m s.l.m.

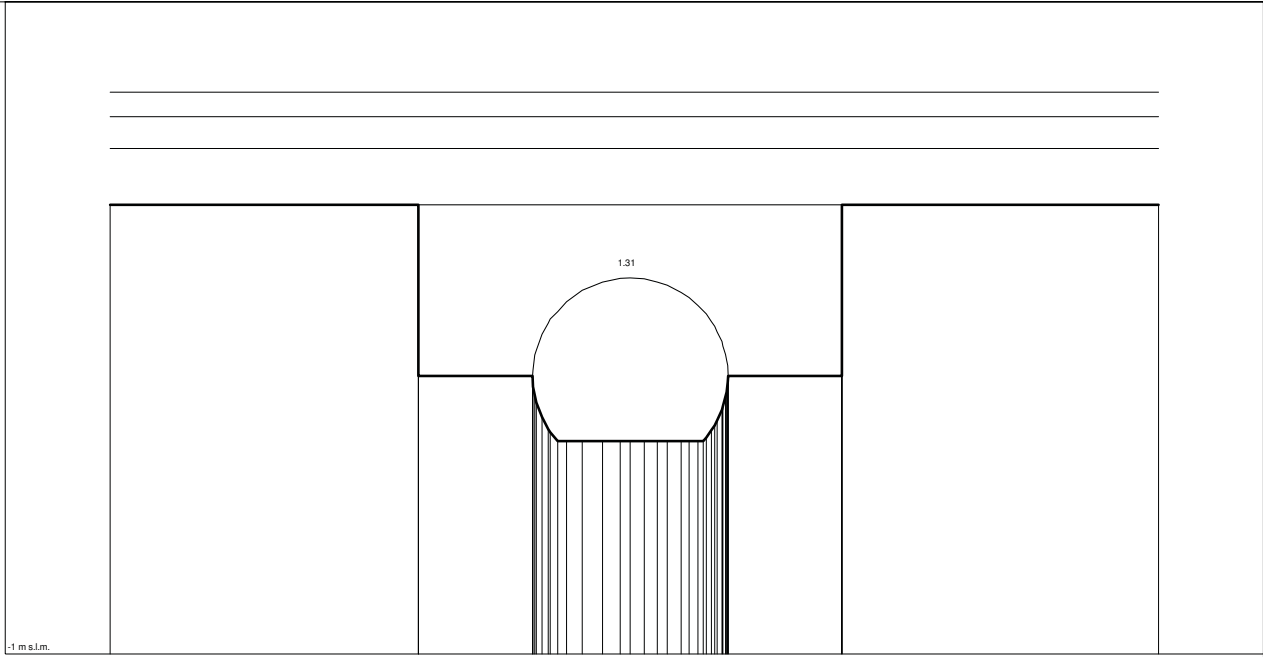


LG0023B
 Sezione n. LG0023B

Scala distanze 1:32
 Scala quote 1:32

Punti	1	2	4	9	12	13	14	15	17	18	20	22	25	30	34	36
Quote [m s.l.m.]	1.76	1.76	0.71	0.38	0.31	0.31	0.31	0.31	0.31	0.31	0.31	0.31	0.37	0.58	0.71	1.76
Distanze progressive [m]	2.4	0.5	0.2	0.3	0.4	0.5	0.6	0.7	0.9	1.0	1.1	1.2	1.3	1.4	2.1	4.0
Distanze parziali [m]		1.9	0.7	0.1	0.1	0.1	0.1	0.1	0.1	0.1	0.1	0.1	0.1	0.1	0.7	1.9

Sezione
 Ponte
 Livelli idrometrici
 Q=04.06mc/s H=2.10m s.l.m.
 Q=02.78mc/s H=2.30m s.l.m.
 Q=03.65mc/s H=2.45m s.l.m.

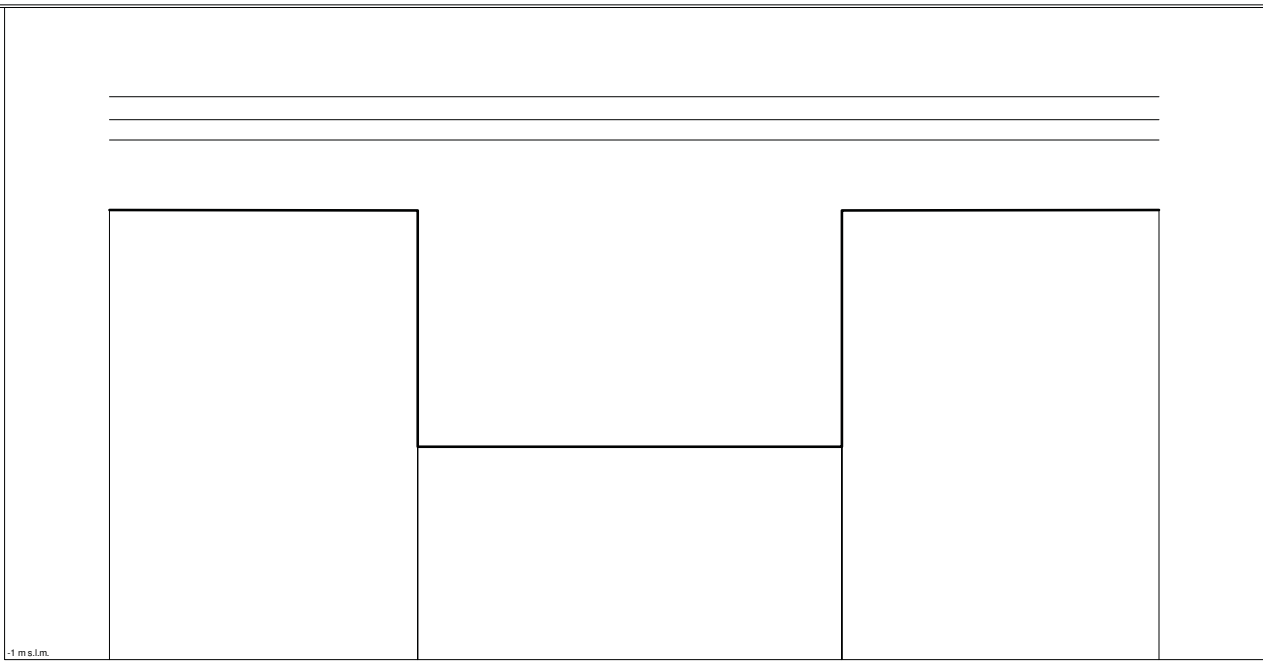


LG0023C
 Sezione n. LG0023C_

Scala distanze 1:32
 Scala quote 1:32

Punti	1	2	4	9	12	13	14	15	17	18	20	22	25	30	34	36	
Quote [m s.l.m.]	1.76	1.76	0.71	0.38	0.31	0.31	0.31	0.31	0.31	0.31	0.31	0.31	0.31	0.37	0.58	0.71	1.76
Distanze progressive [m]	-2.4	-0.5	0.2	0.3	0.4	0.5	0.6	0.7	0.9	1.0	1.1	1.2	1.3	1.4	2.1	4.0	
Distanze parziali [m]		1.9	0.7			0.1									0.7	1.9	

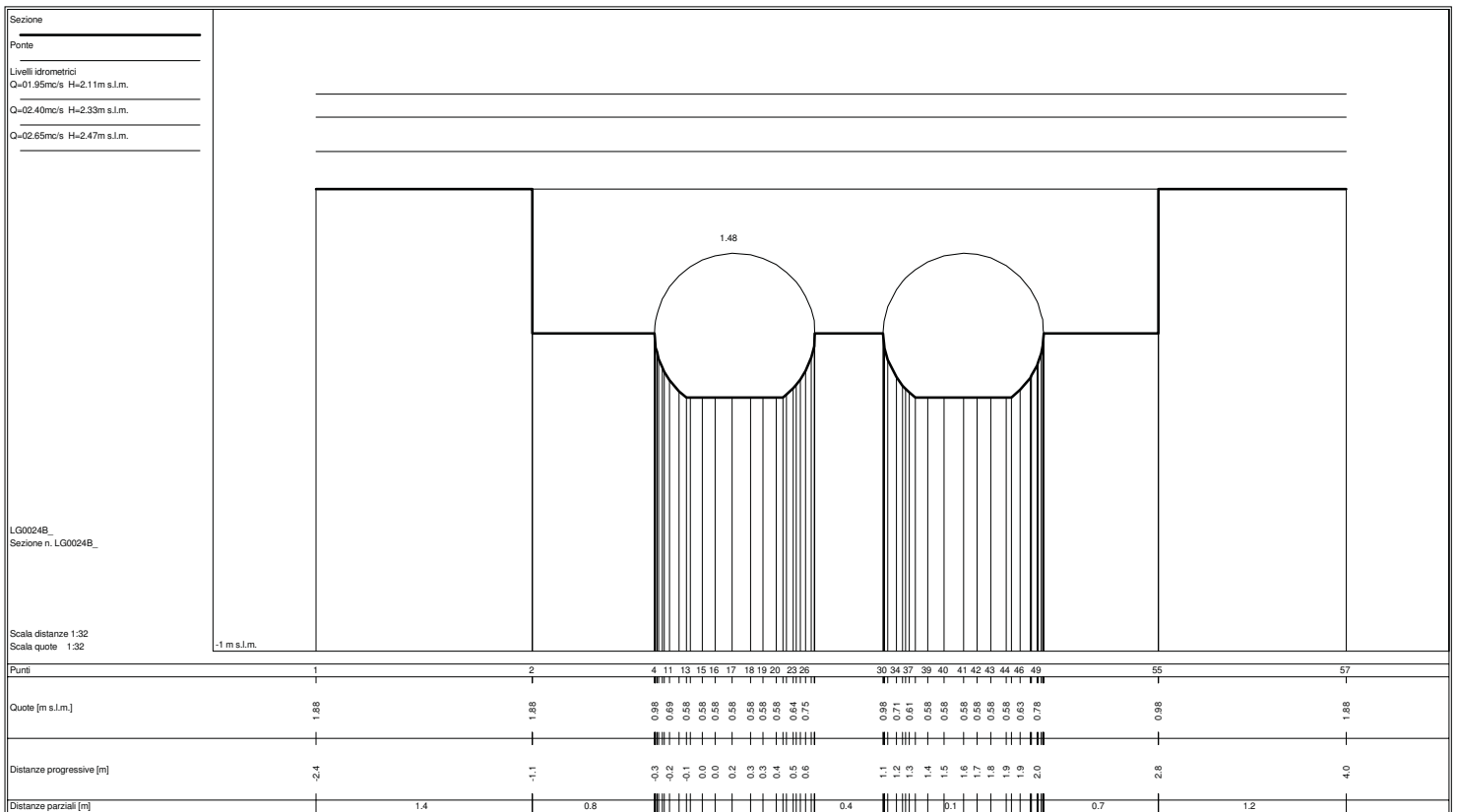
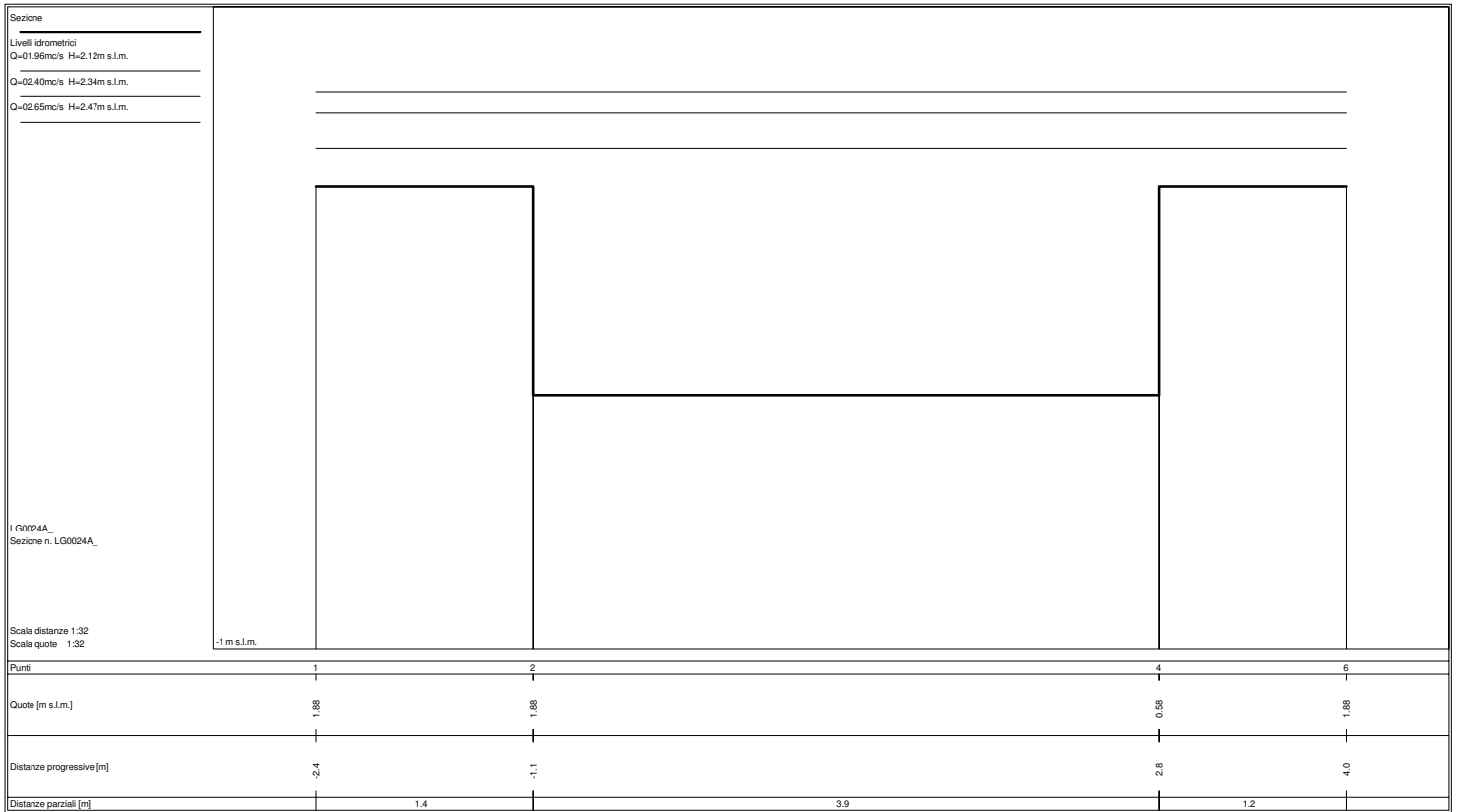
Sezione
 Livelli idrometrici
 Q=04.01mc/s H=2.19m s.l.m.
 Q=02.75mc/s H=2.31m s.l.m.
 Q=03.62mc/s H=2.45m s.l.m.



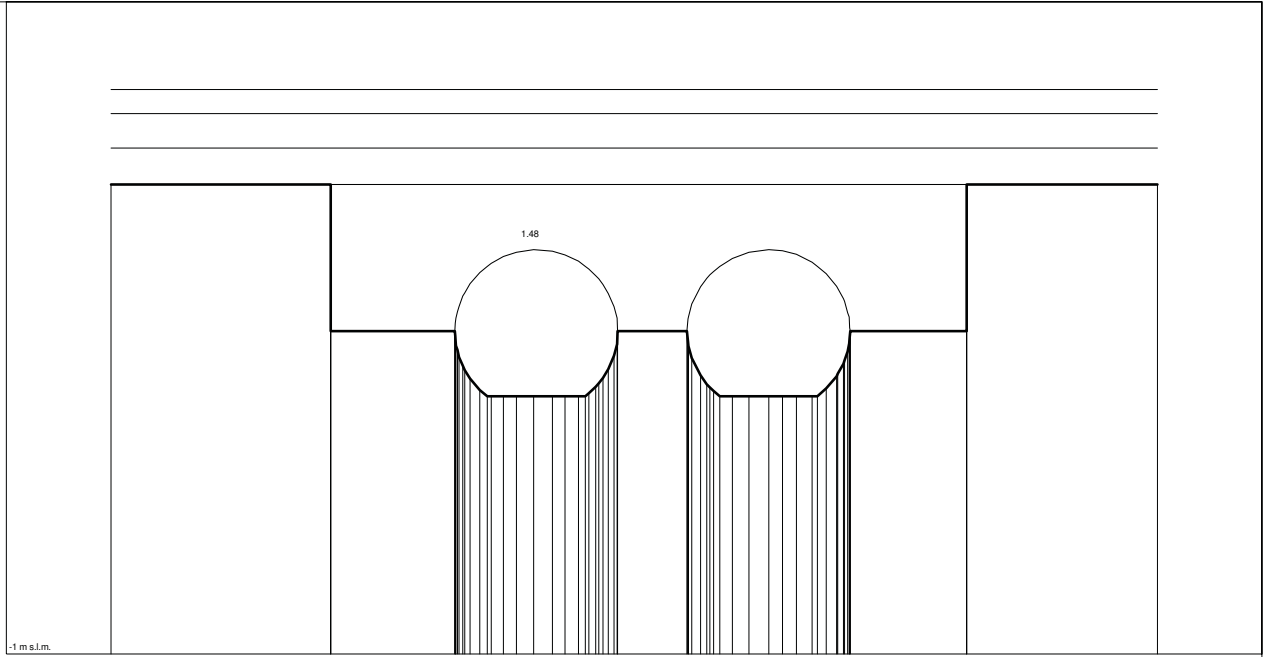
LG0023D
 Sezione n. LG0023D_

Scala distanze 1:32
 Scala quote 1:32

Punti	1	2	4	6
Quote [m s.l.m.]	1.76	1.76	0.31	1.76
Distanze progressive [m]	-2.4	-0.5	2.1	4.1
Distanze parziali [m]		1.9	2.6	1.9



Sezione
 Ponte
 Livelli idrometrici
 Q=01.84mc/s H=2.10m s.l.m.
 Q=02.37mc/s H=2.31m s.l.m.
 Q=02.65mc/s H=2.46m s.l.m.




LG0024C_
 Sezione n. LG0024C_

Scala distanze 1:32
 Scala quote 1:32

Punti	1	2	4	11	13	15	16	17	18	19	20	23	26	30	34	37	39	40	41	42	43	44	46	49	55	57
Quote [m s.l.m.]	1.88	1.88	0.98	0.69	0.58	0.58	0.58	0.58	0.58	0.58	0.58	0.64	0.75	0.98	0.71	0.61	0.58	0.58	0.58	0.58	0.58	0.63	0.78	0.98	1.88	
Distanze progressive [m]	2.4	1.1	0.3	0.2	0.0	0.0	0.2	0.3	0.3	0.3	0.4	0.5	0.6	1.1	1.2	1.3	1.4	1.5	1.6	1.7	1.8	1.9	1.9	2.0	2.8	4.0
Distanze parziali [m]		1.4	0.8										0.4						0.1					0.7	1.2	

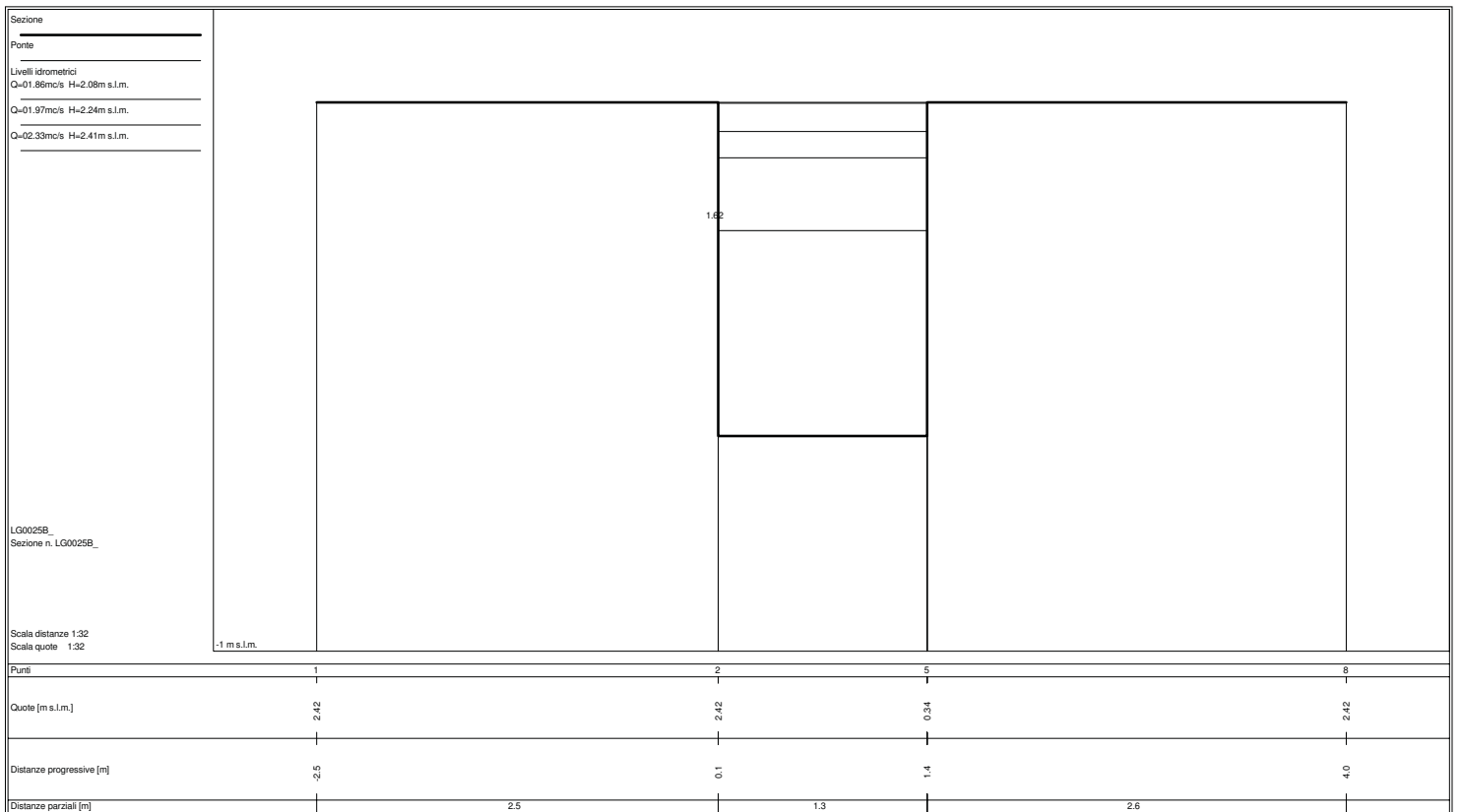
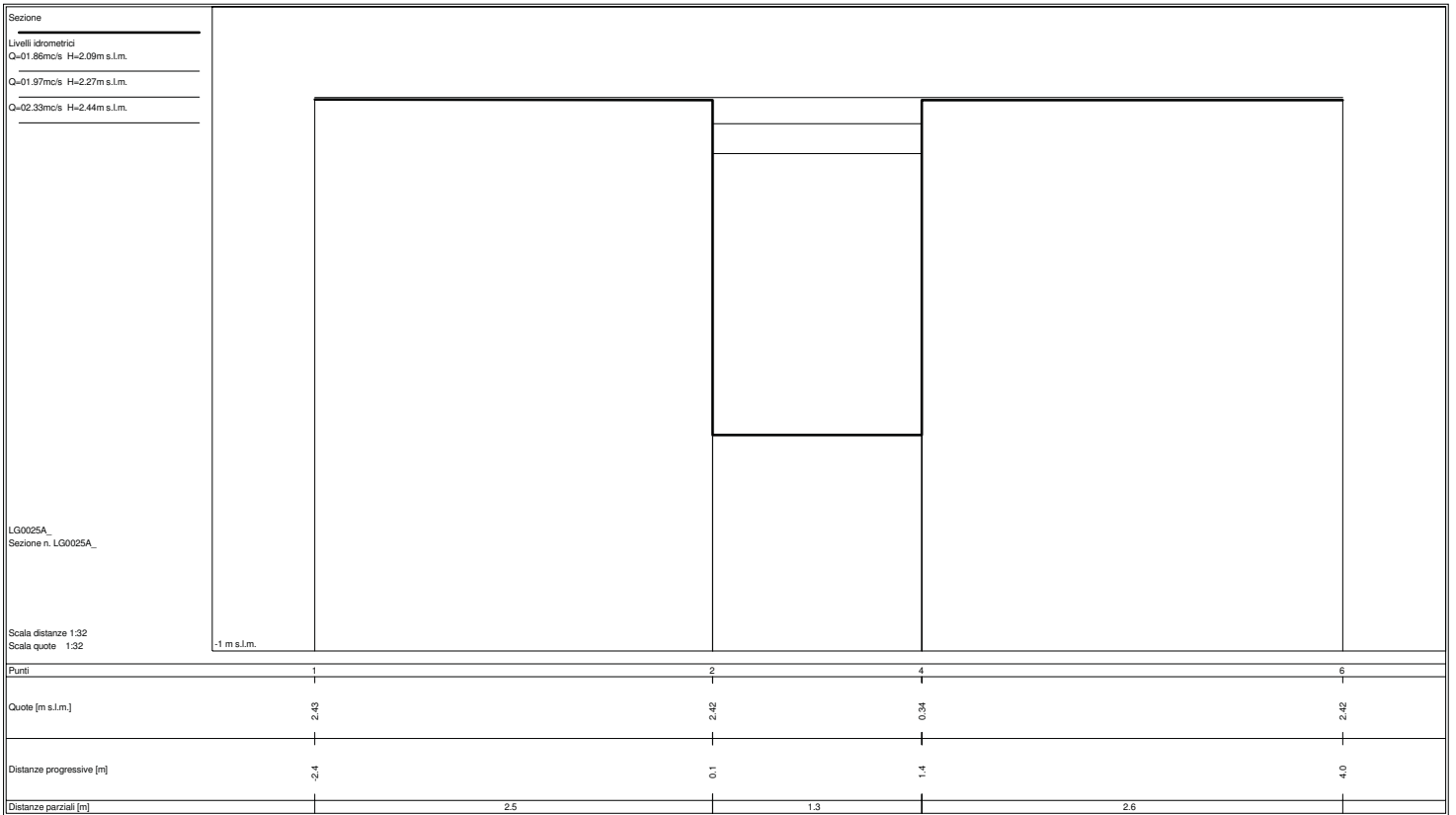
Sezione
 Livelli idrometrici
 Q=01.81mc/s H=2.11m s.l.m.
 Q=02.34mc/s H=2.33m s.l.m.
 Q=02.62mc/s H=2.47m s.l.m.

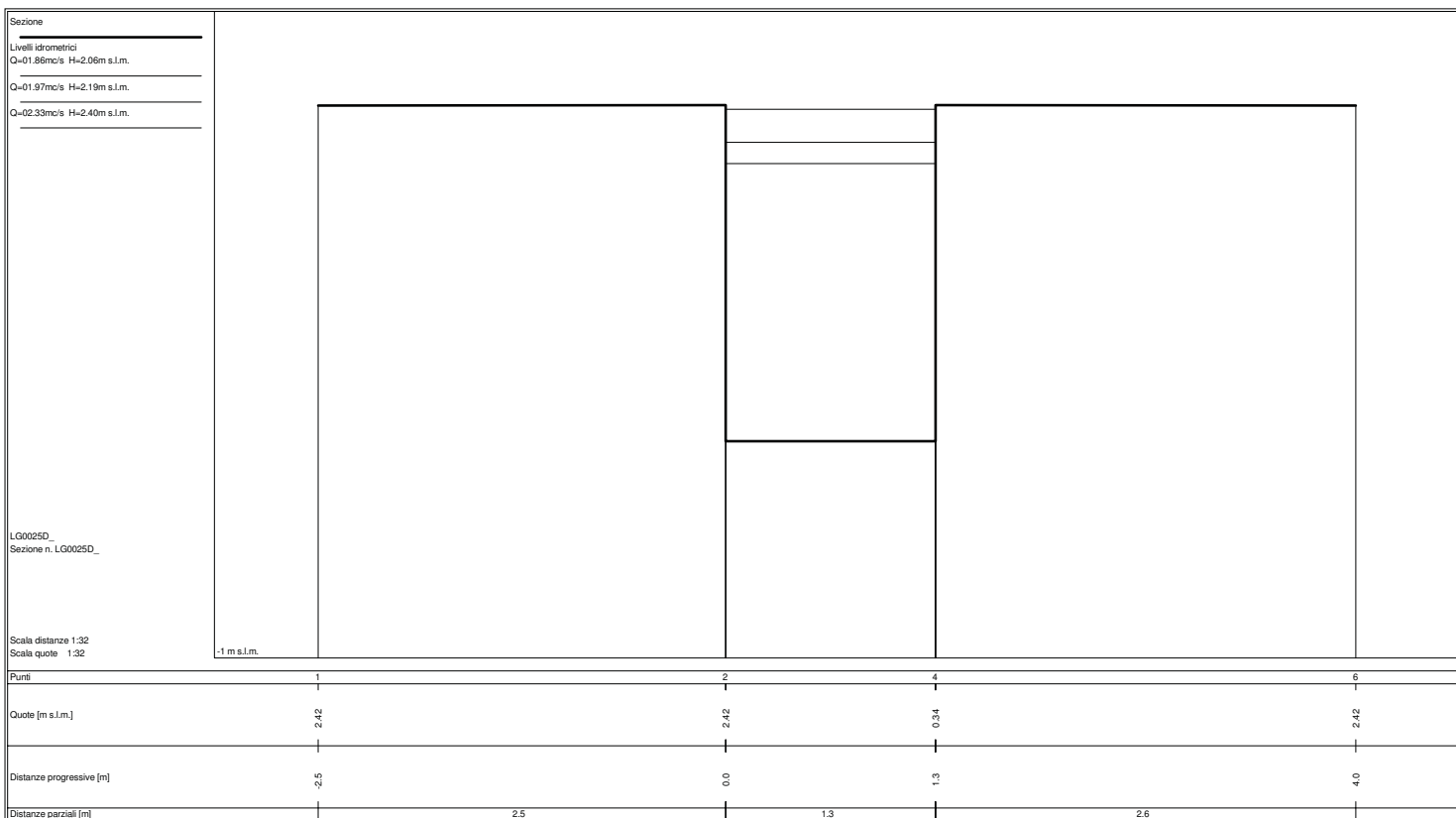
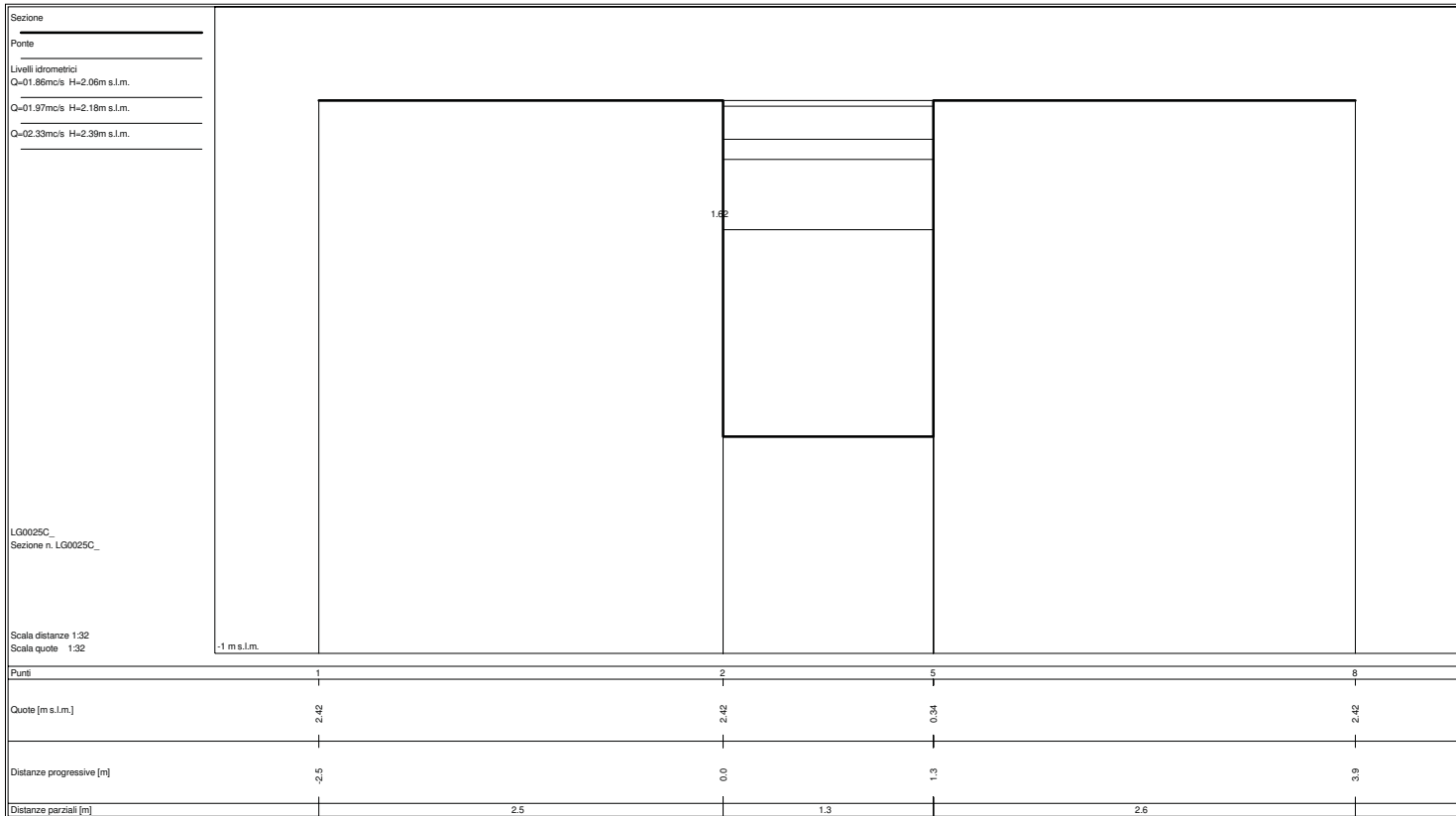


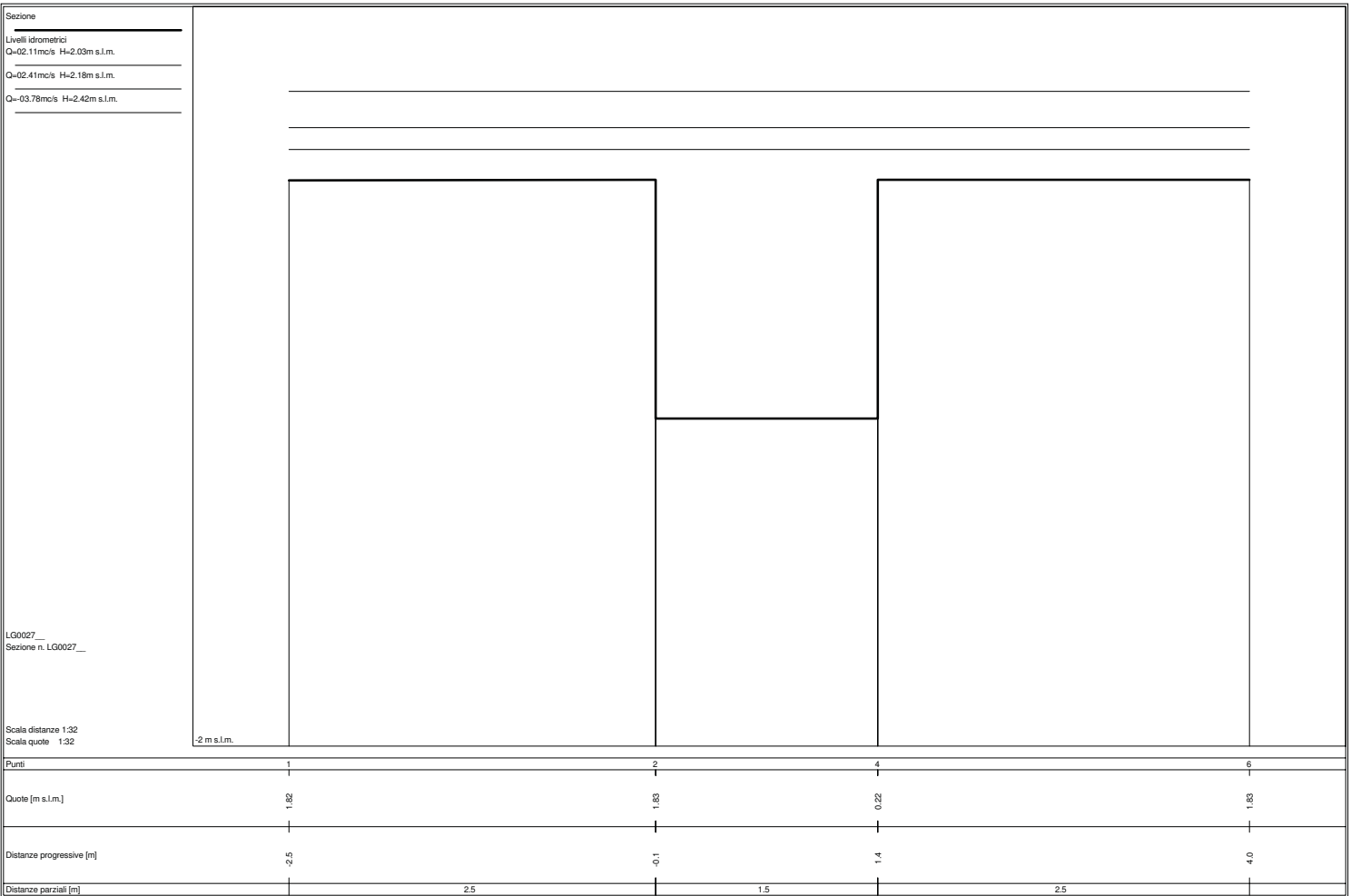
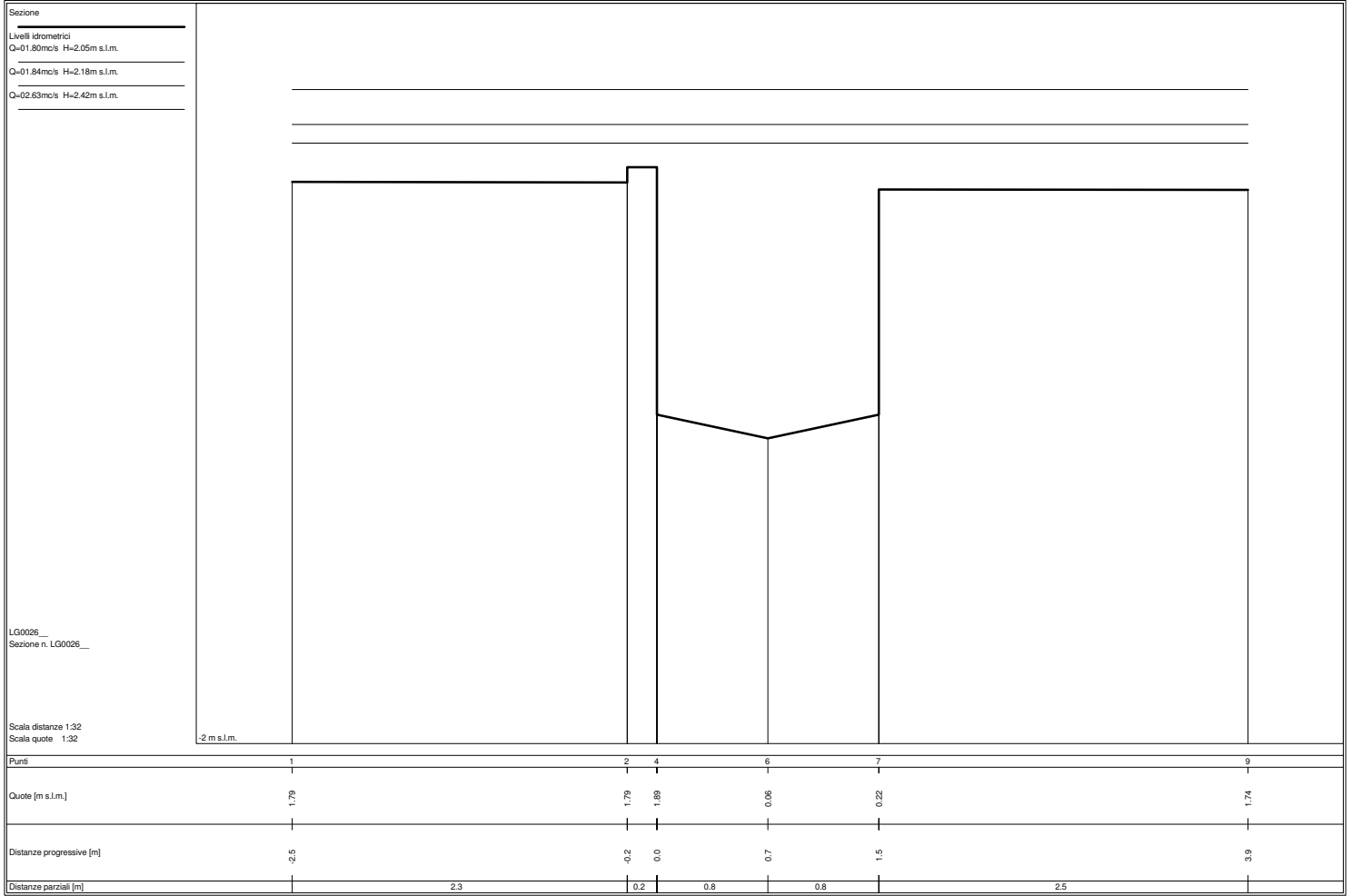
LG0024D_
 Sezione n. LG0024D_

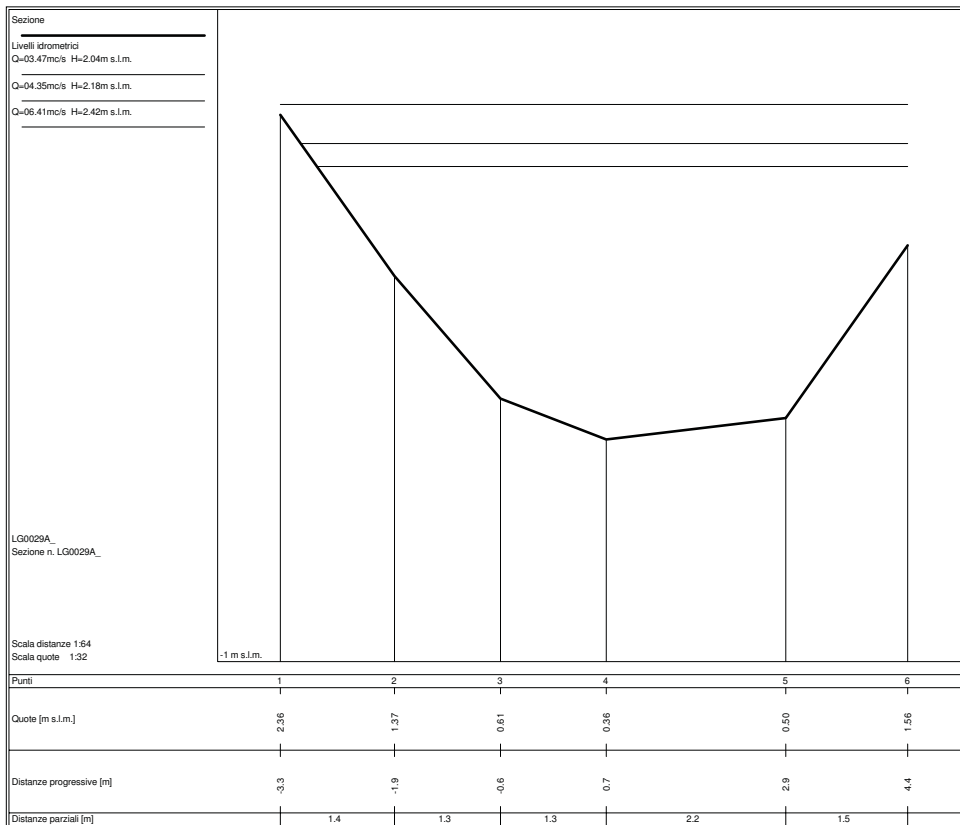
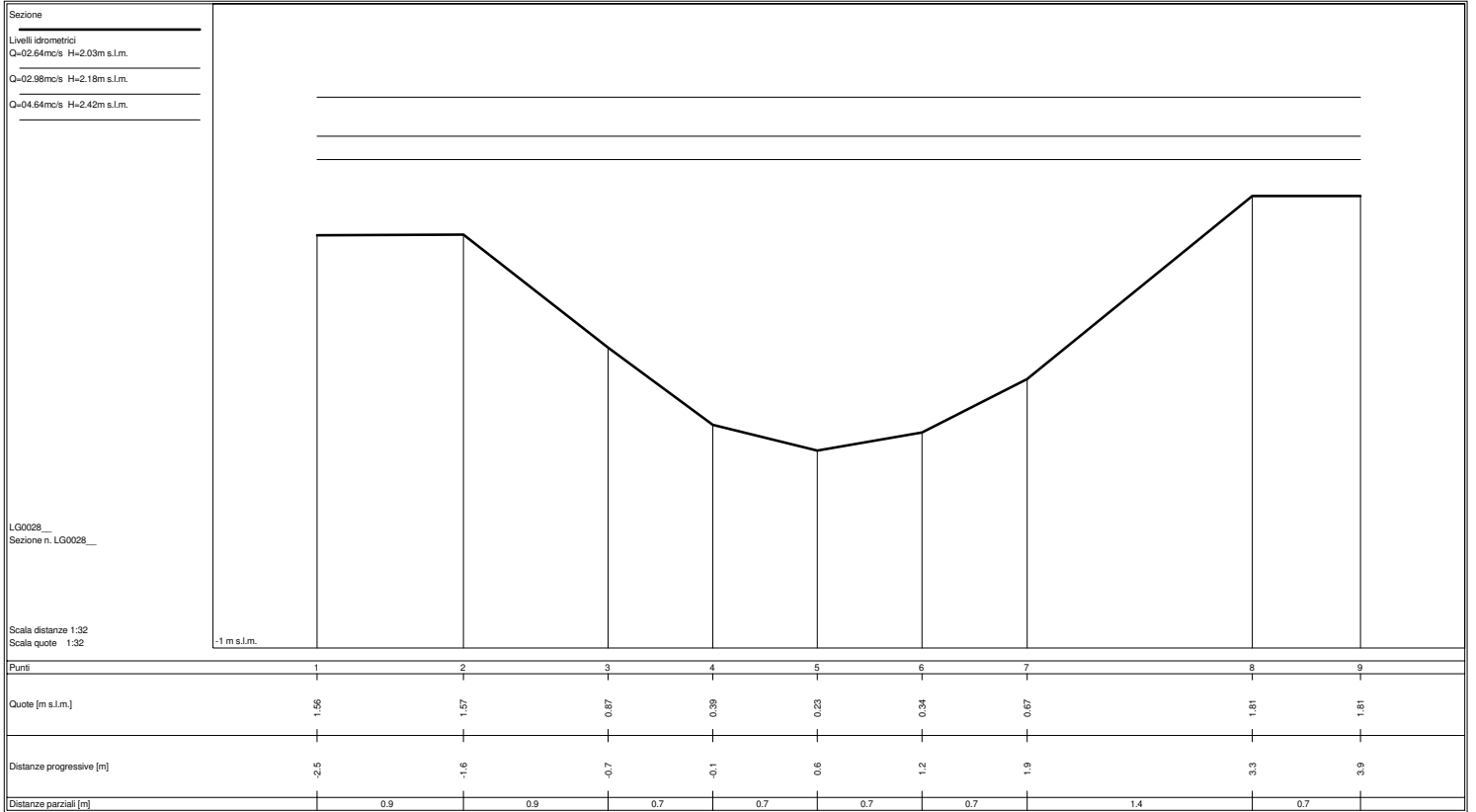
Scala distanze 1:32
 Scala quote 1:32

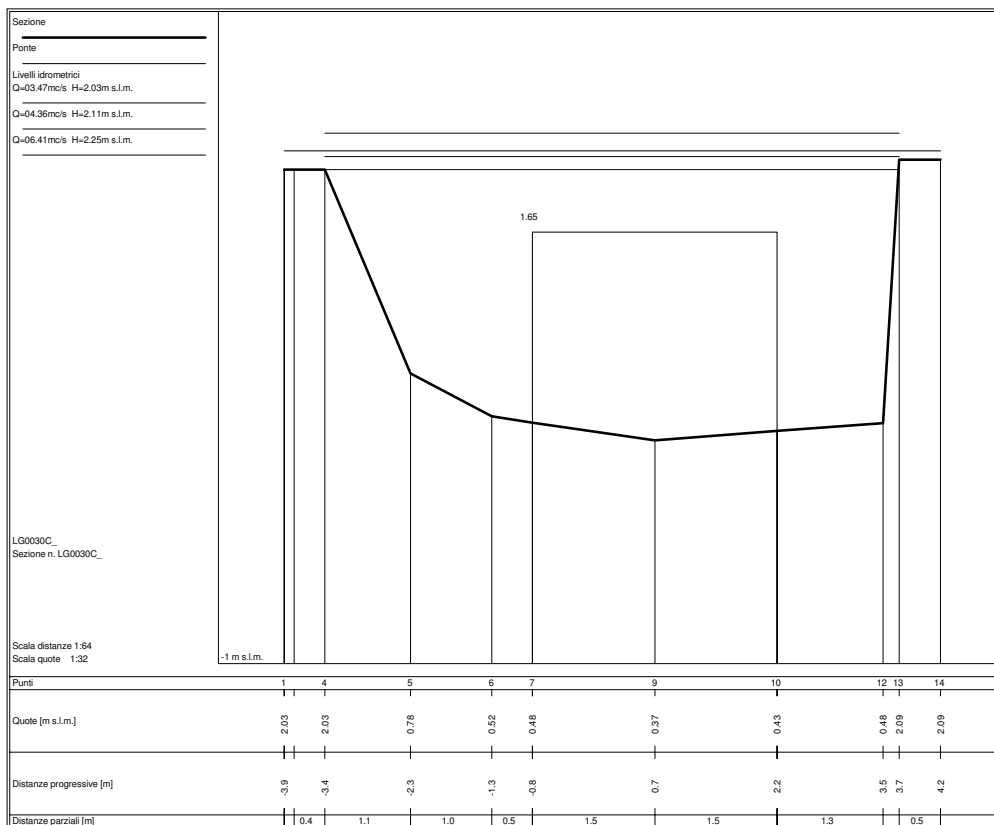
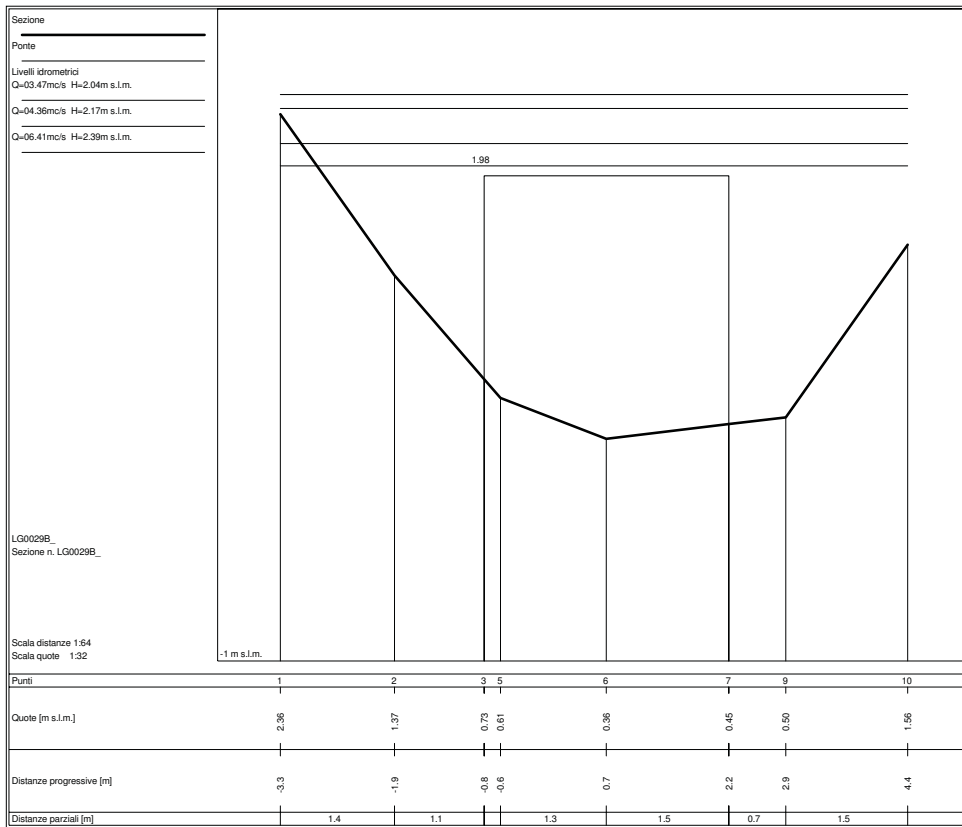
Punti	1	2	4	6
Quote [m s.l.m.]	1.88	1.88	0.58	1.88
Distanze progressive [m]	2.5	1.1	2.8	4.0
Distanze parziali [m]		1.4	3.9	1.2

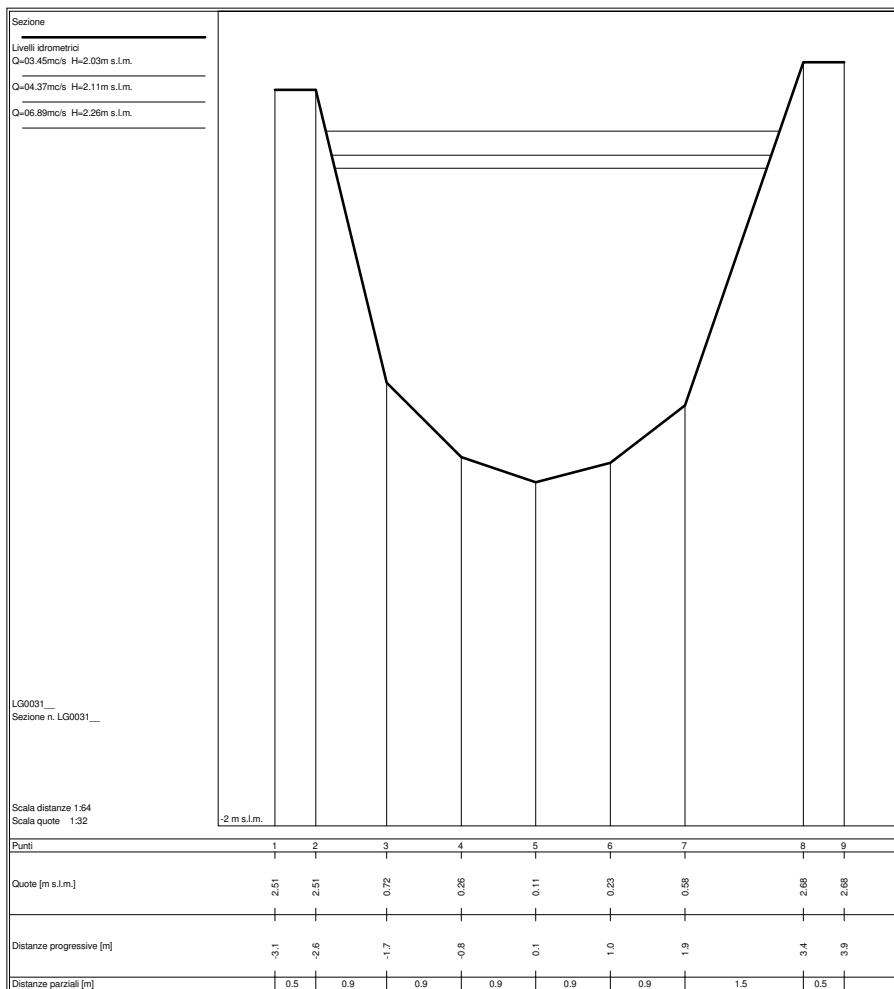
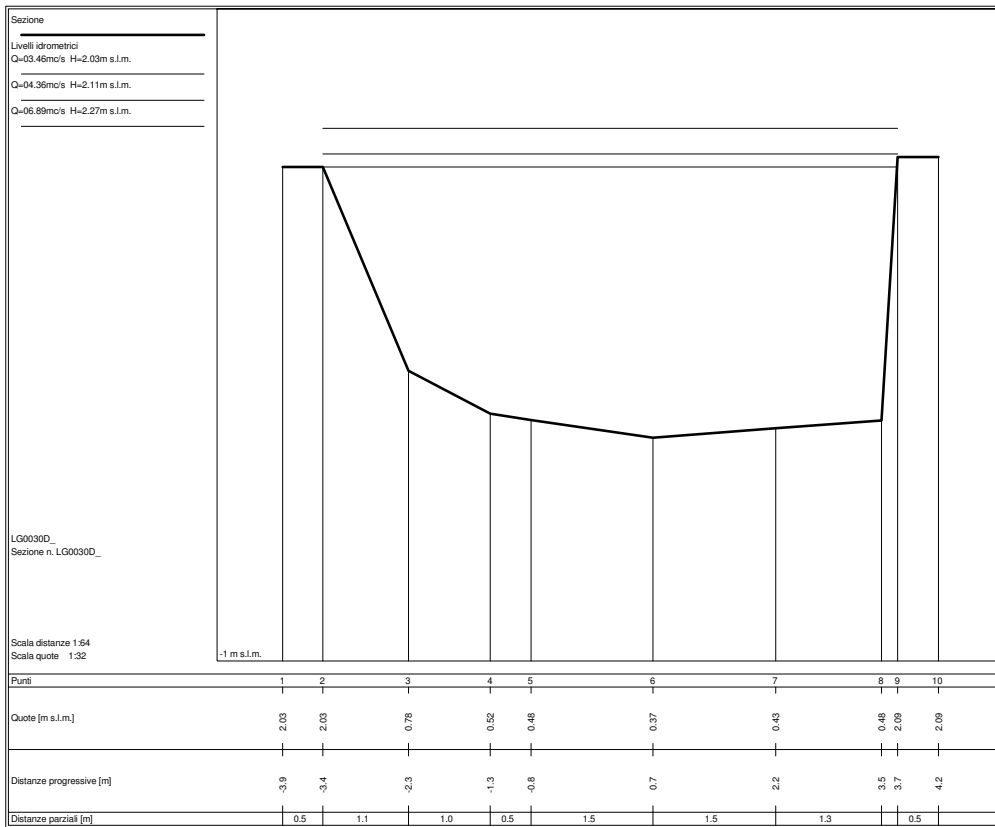




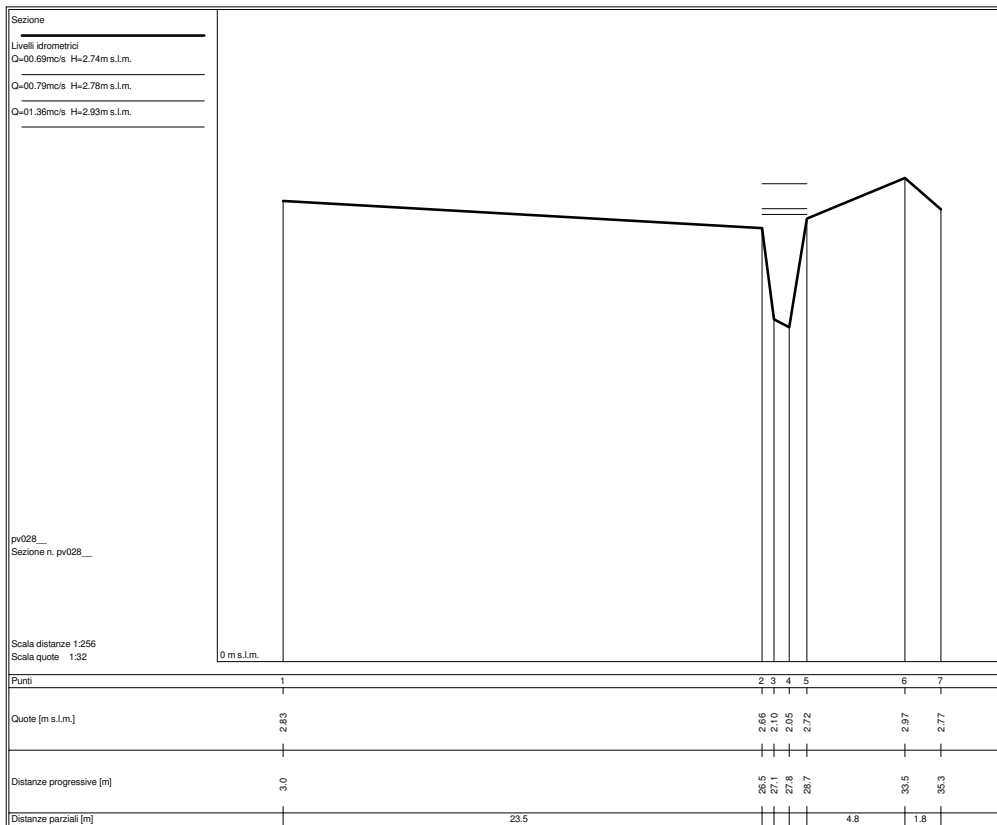
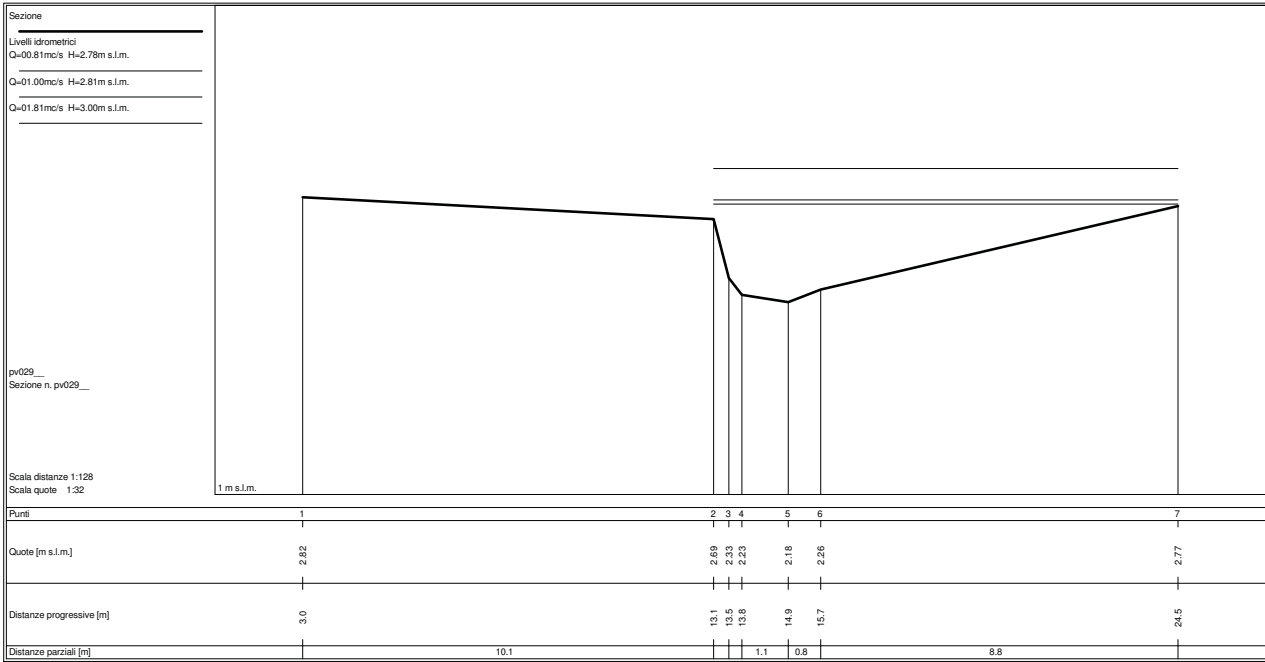


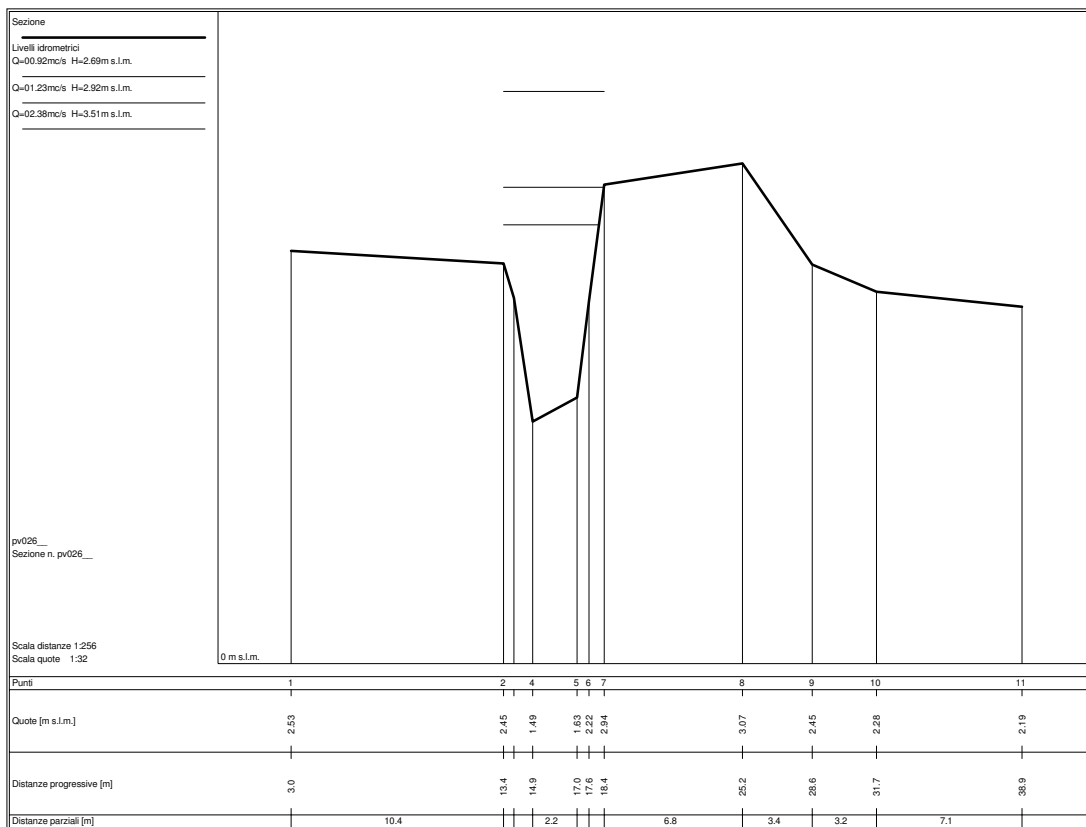
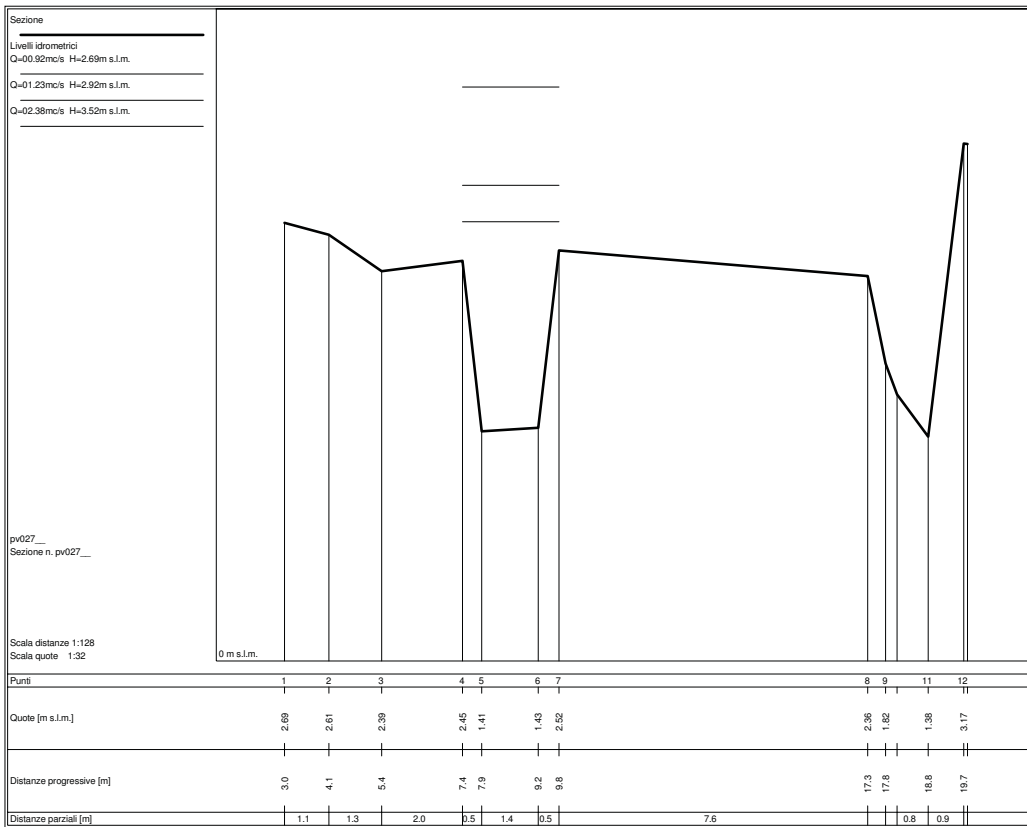


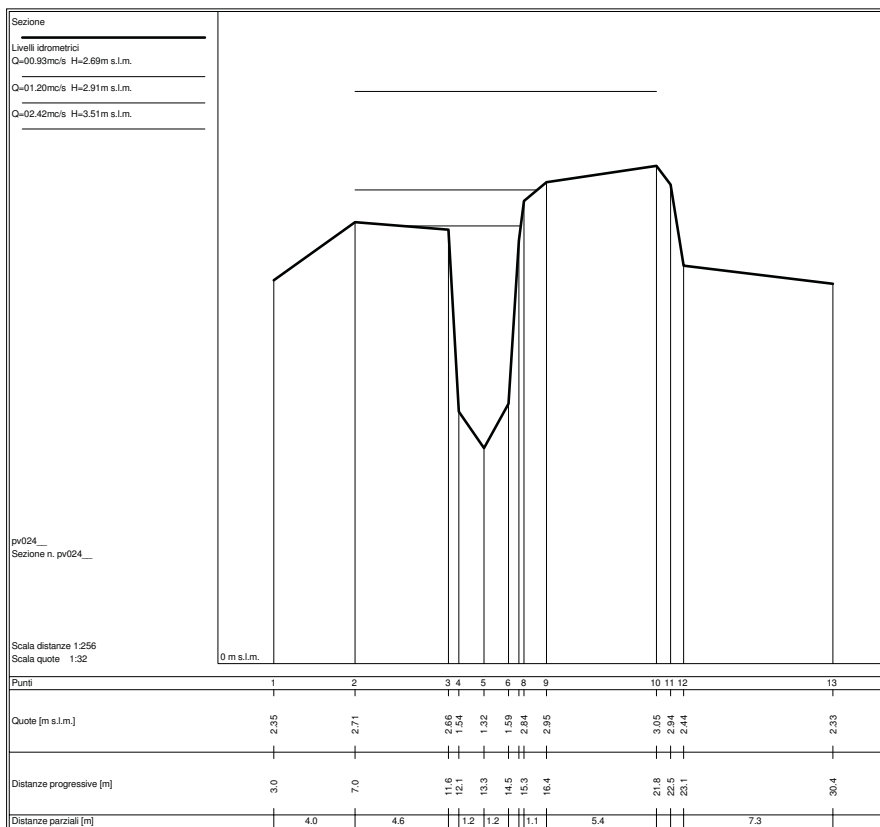
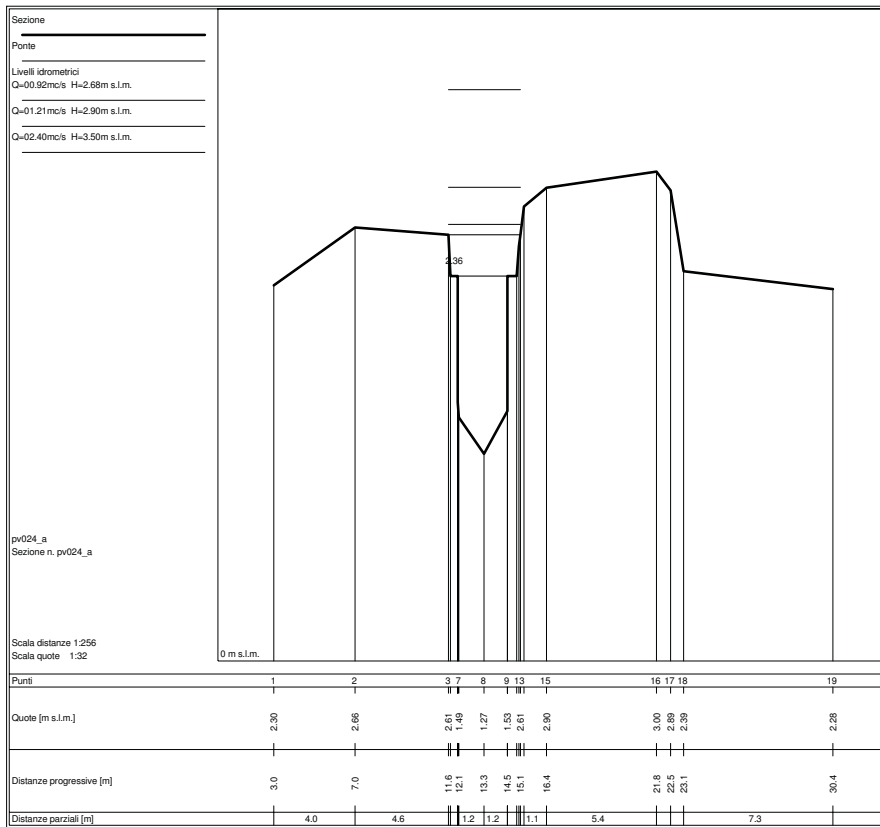


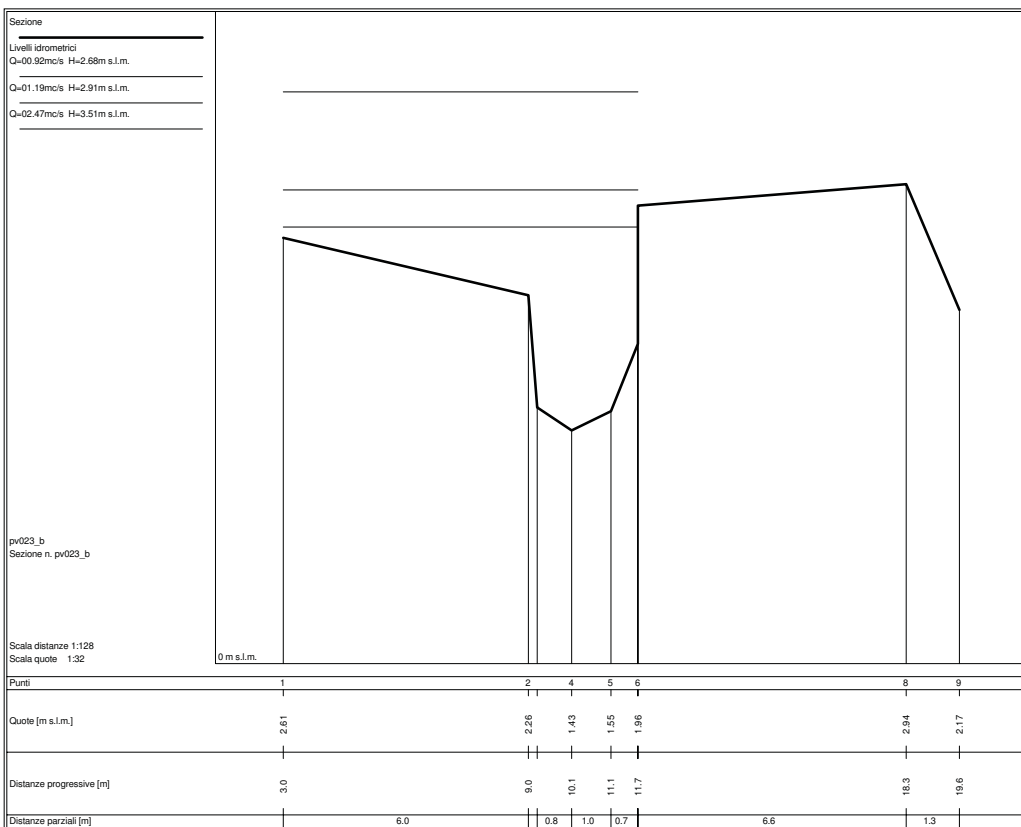
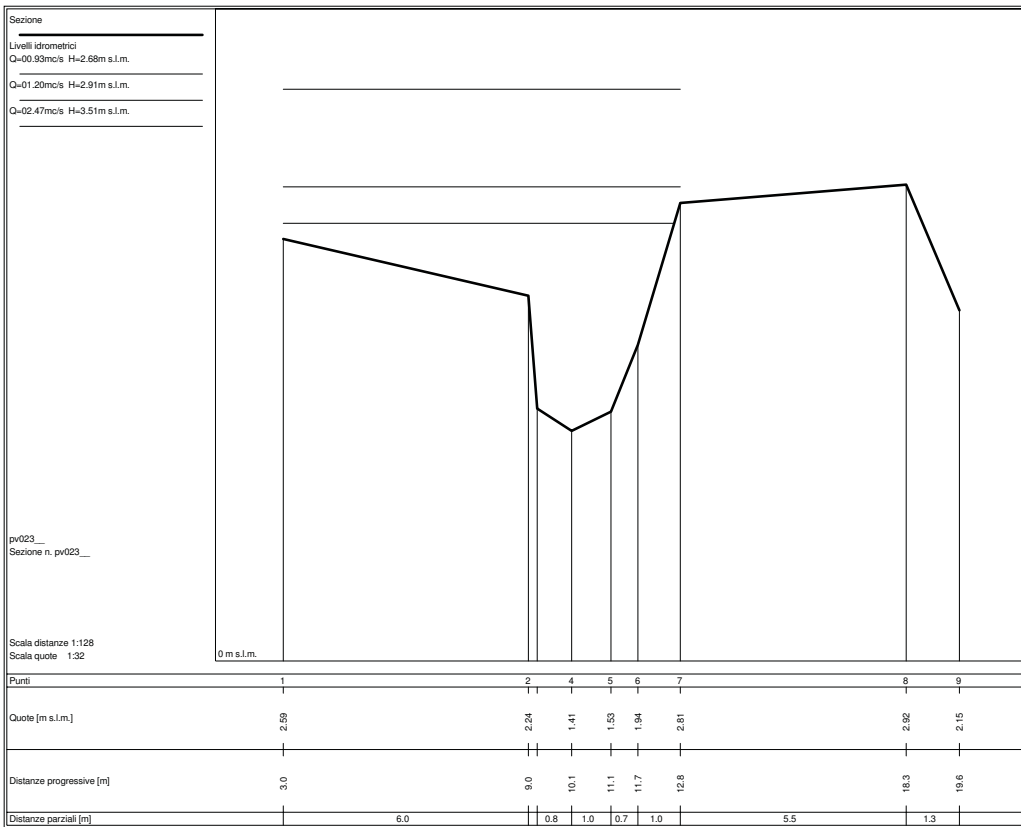


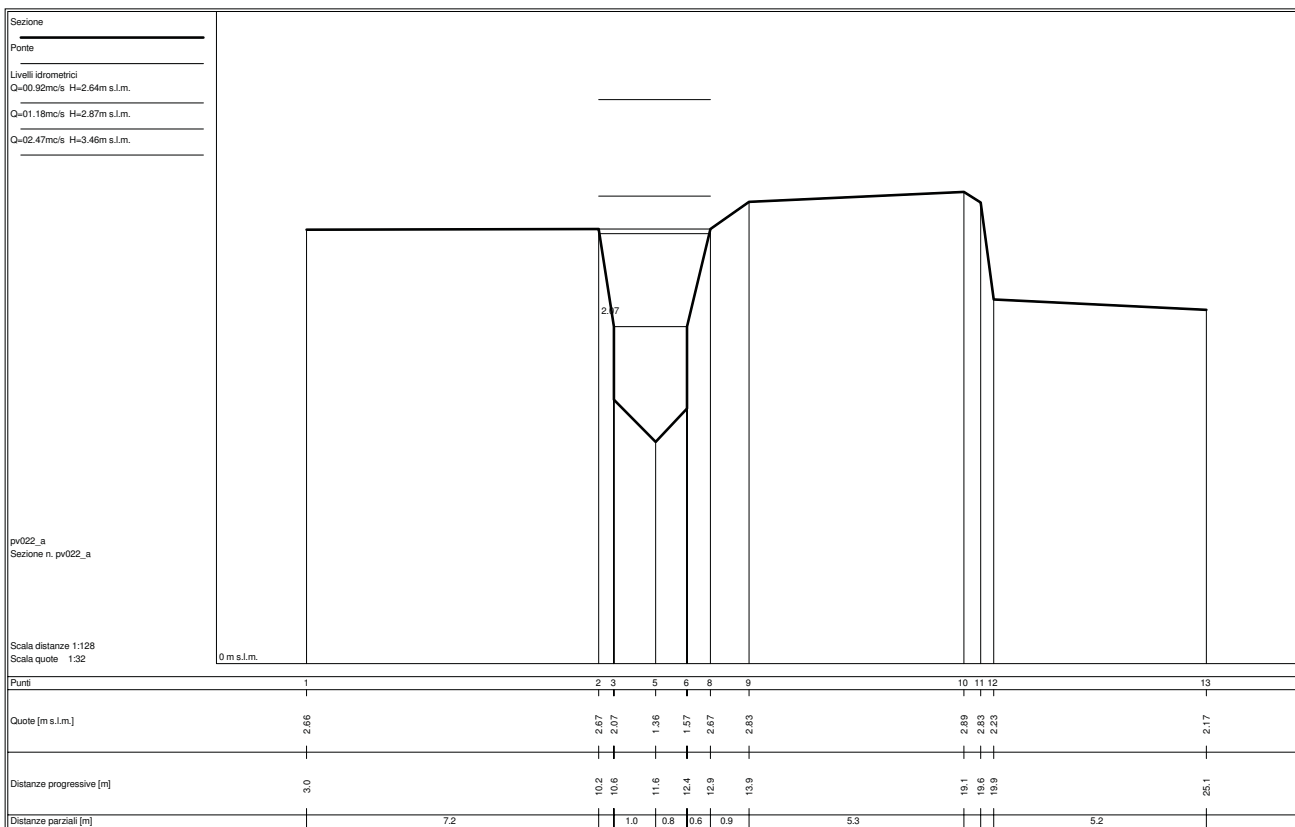
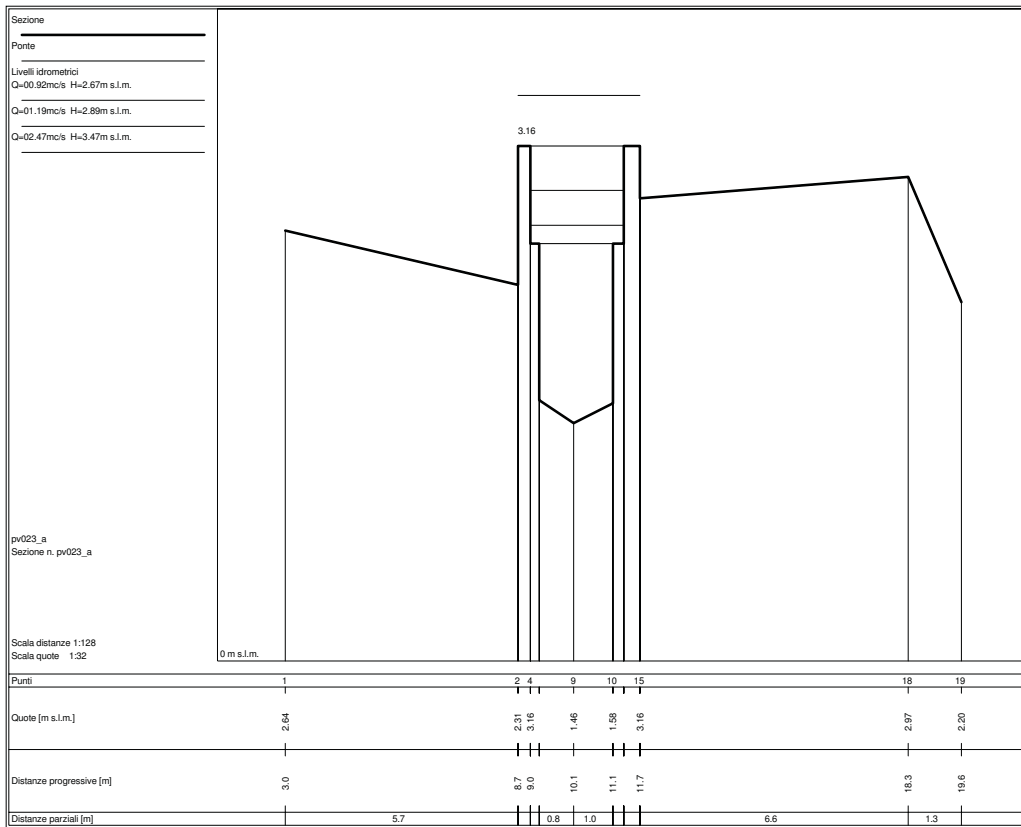
FOSSO POVEROMO

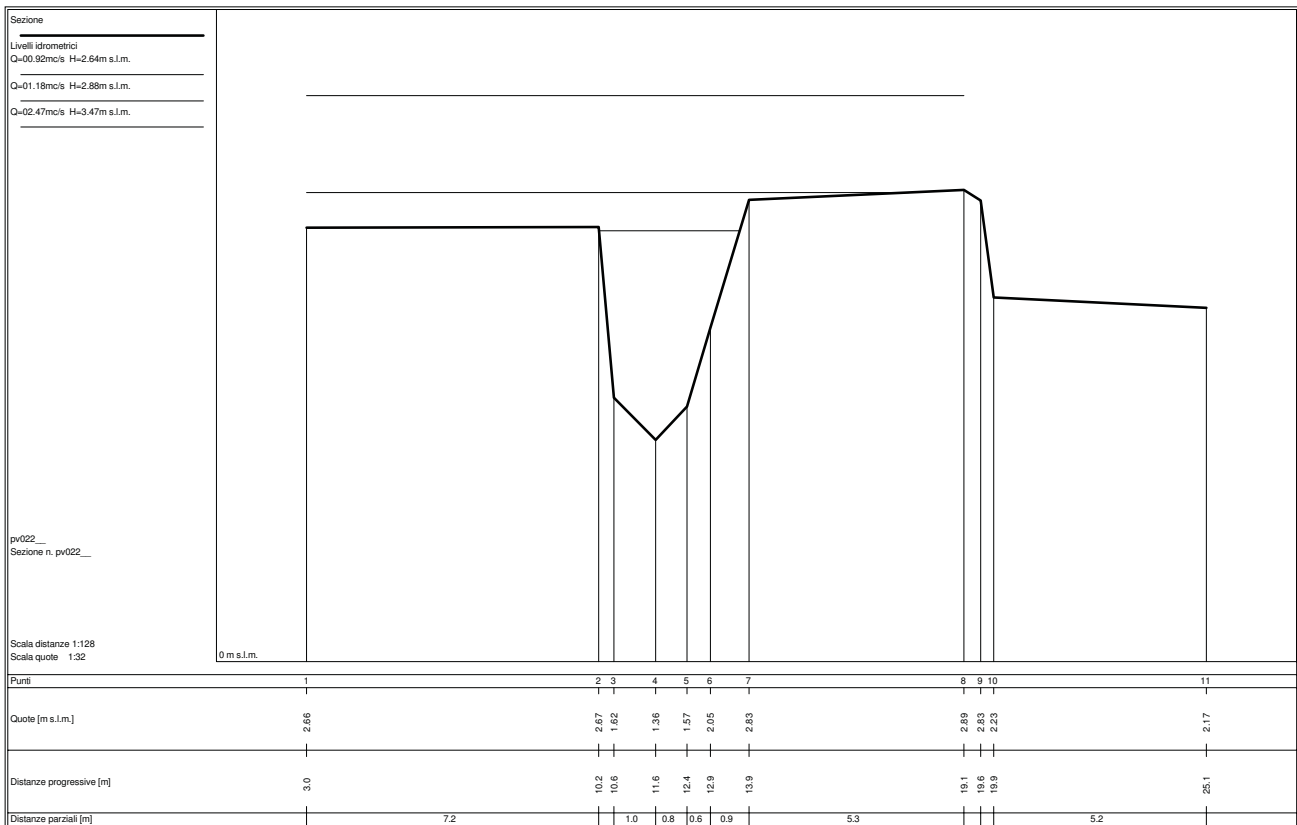
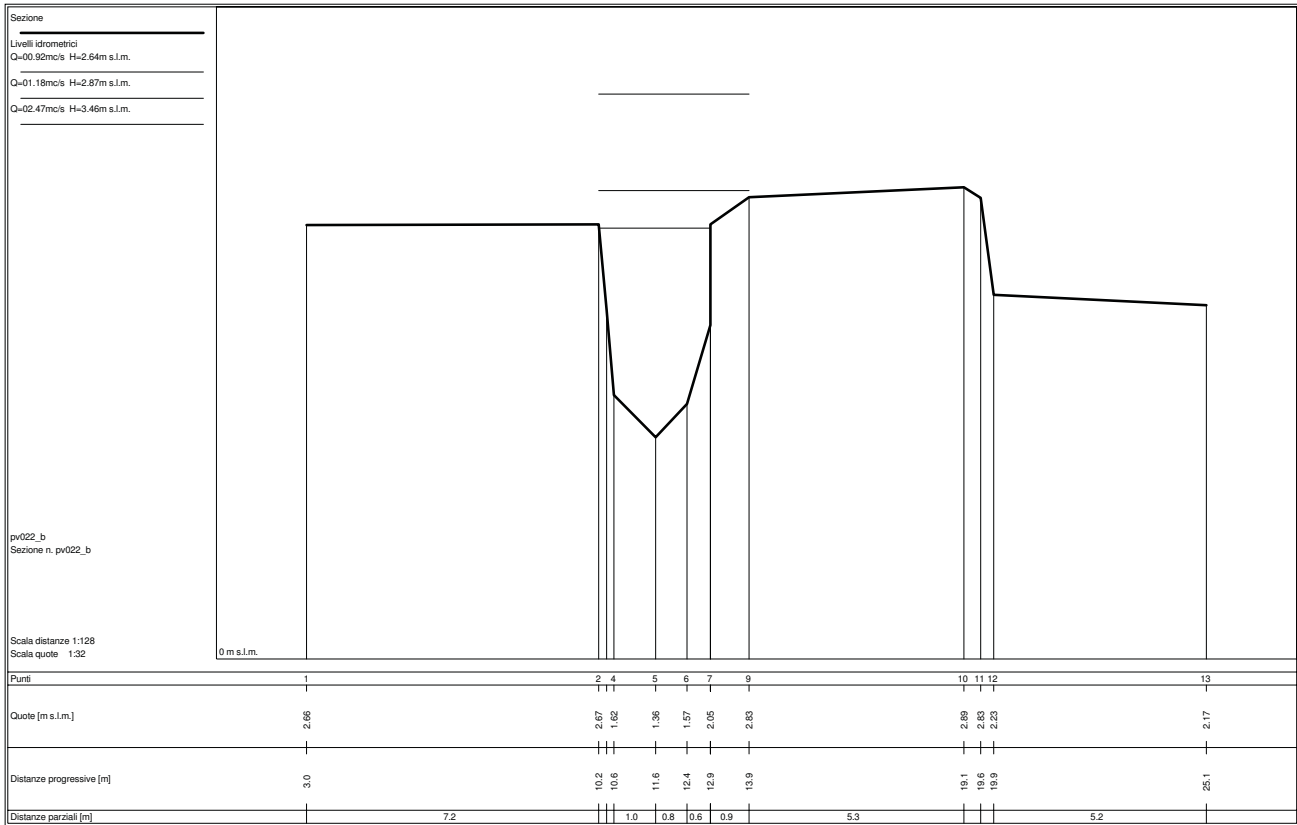




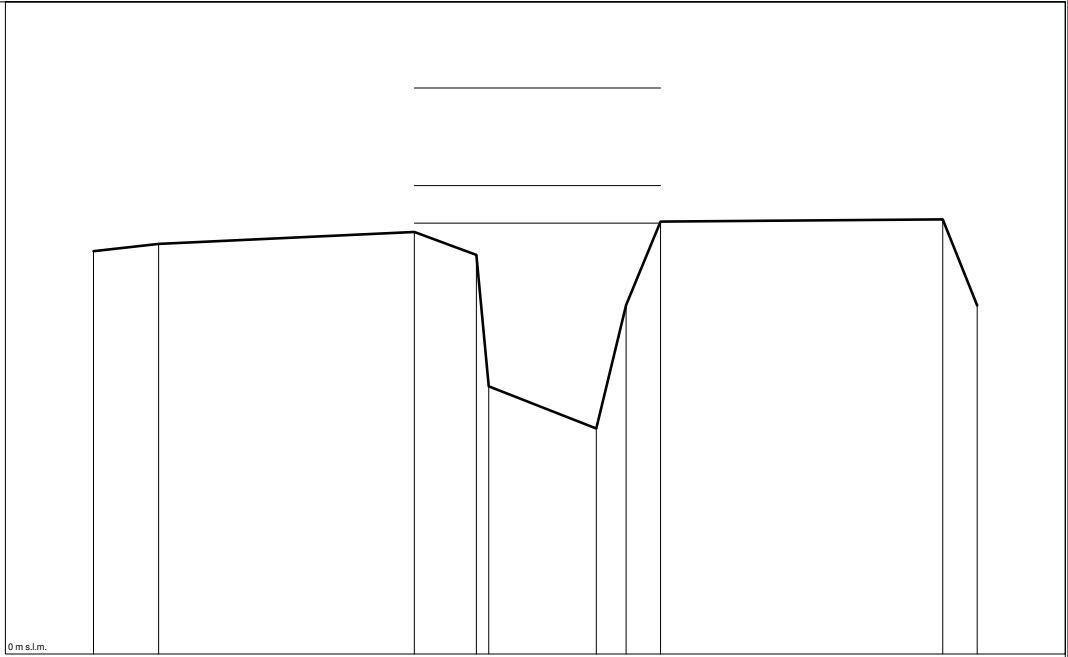








Sezione
 Livelli idrometrici
 Q=00.89mc/s H=2.64m s.l.m.
 Q=01.17mc/s H=2.87m s.l.m.
 Q=02.48mc/s H=3.47m s.l.m.

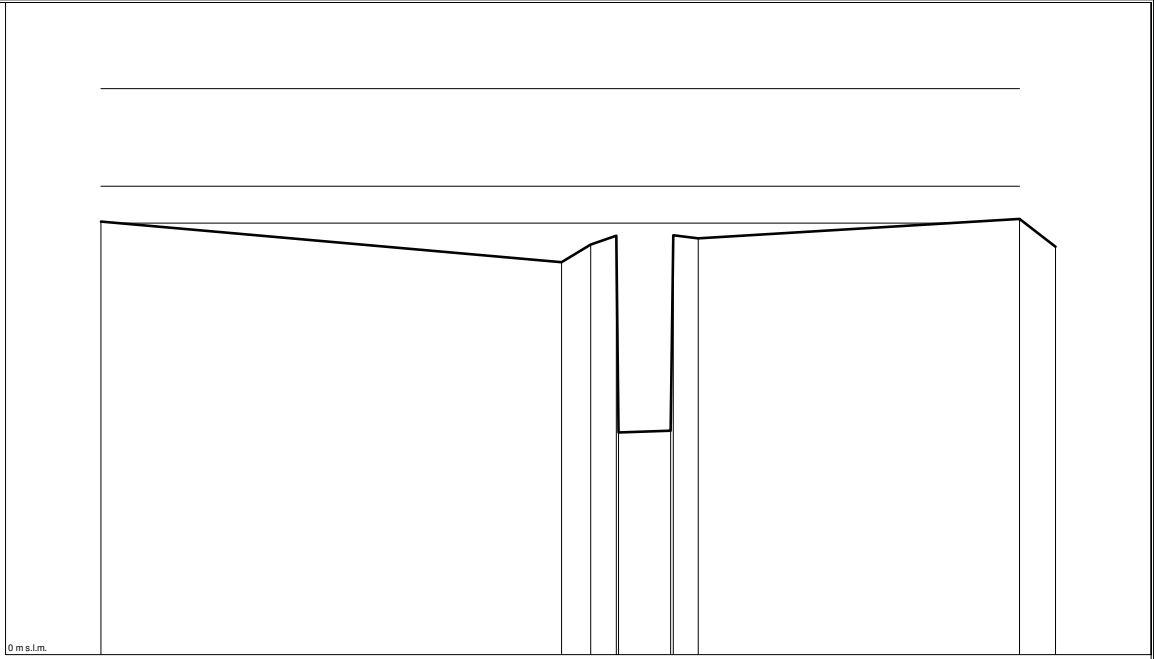


pv021
 Sezione n. pv021

Scala distanze 1:128
 Scala quote 1:32

Punti	1	2		3	4	5	6	7	8		9	10
Quote [m s.l.m.]	2.47	2.52		2.89	2.45	1.94	1.38	2.14	2.65		2.67	2.14
Distanze progressive [m]	3.0	4.6		10.9	12.4	12.7	15.4	16.1	16.9		23.9	24.7
Distanze parziali [m]		1.6		6.3	1.5		2.6	0.7	0.8		6.9	0.8

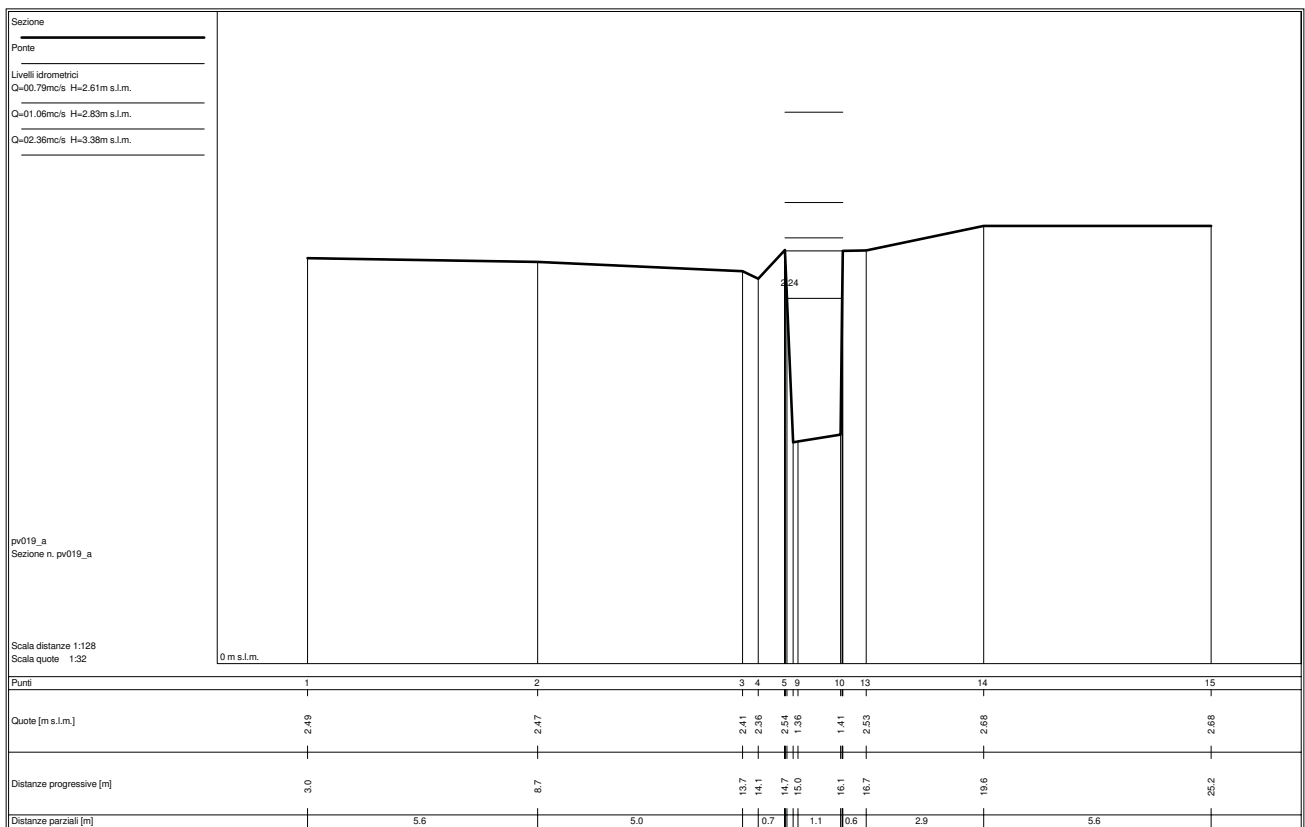
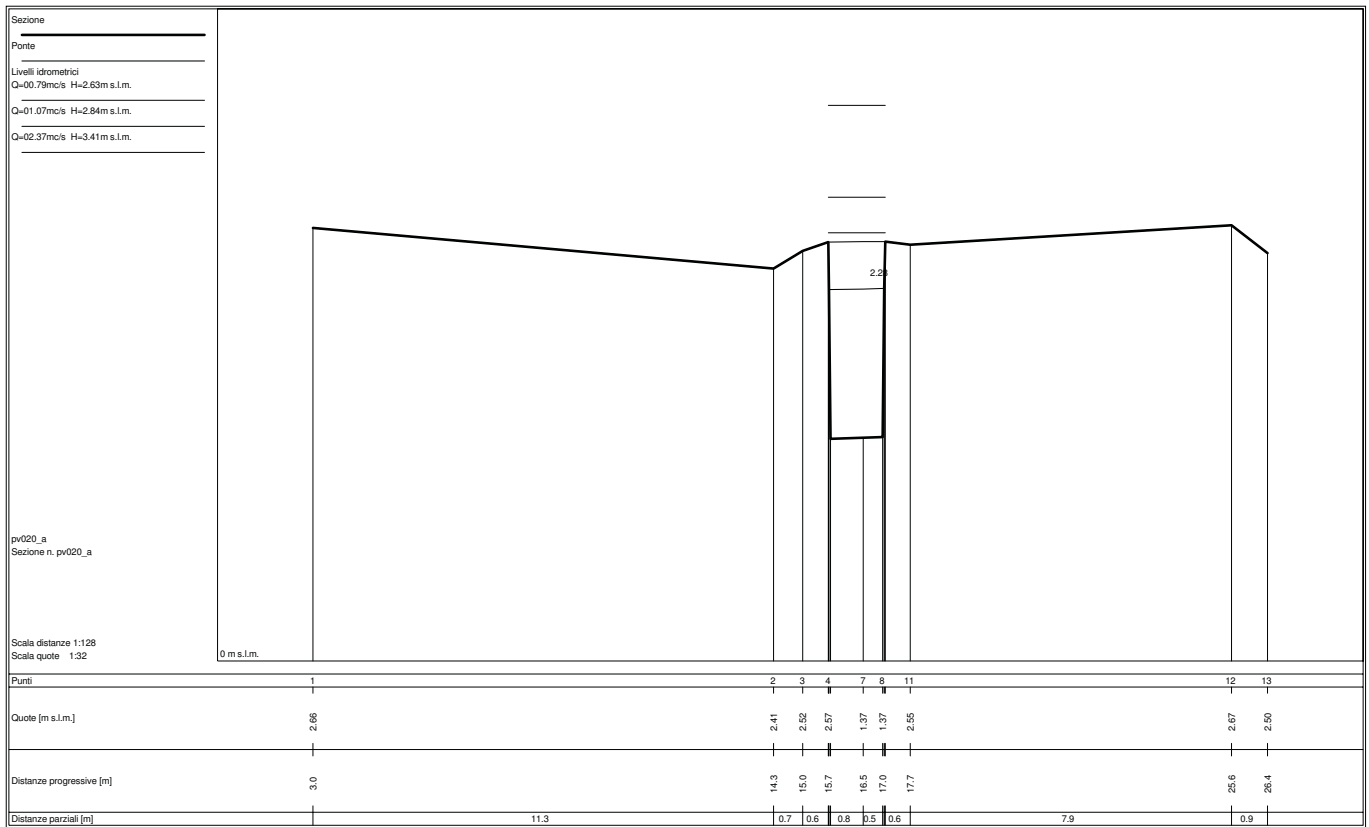
Sezione
 Livelli idrometrici
 Q=00.79mc/s H=2.64m s.l.m.
 Q=01.08mc/s H=2.87m s.l.m.
 Q=02.38mc/s H=3.47m s.l.m.

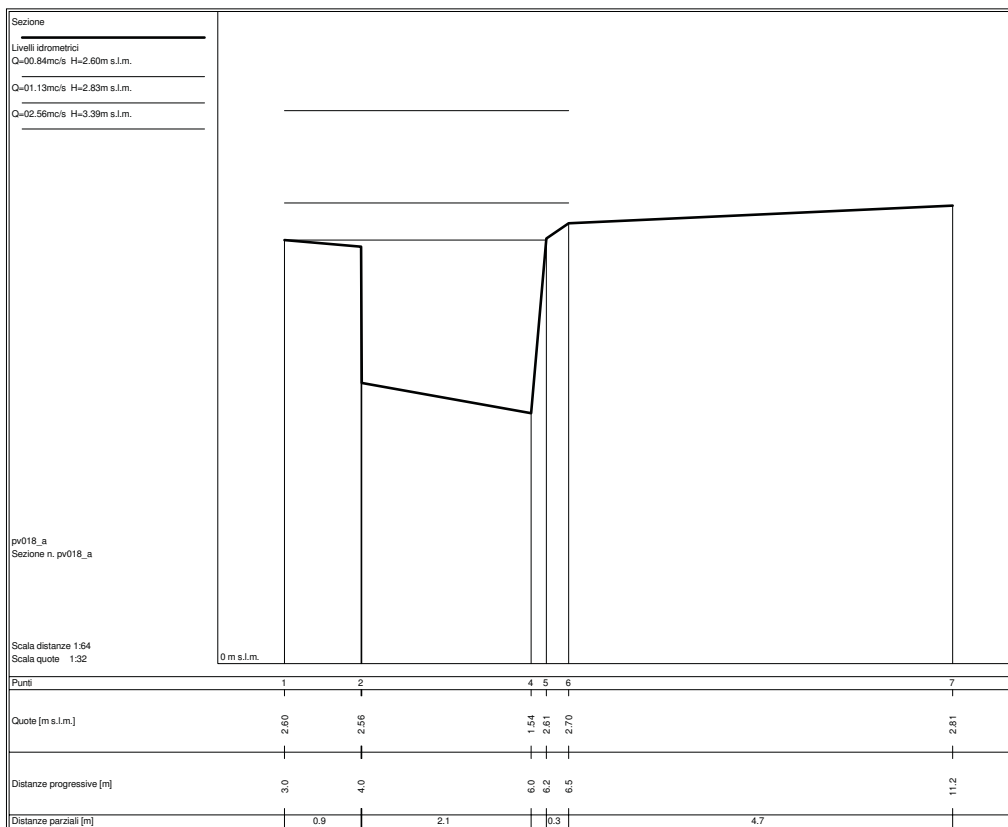
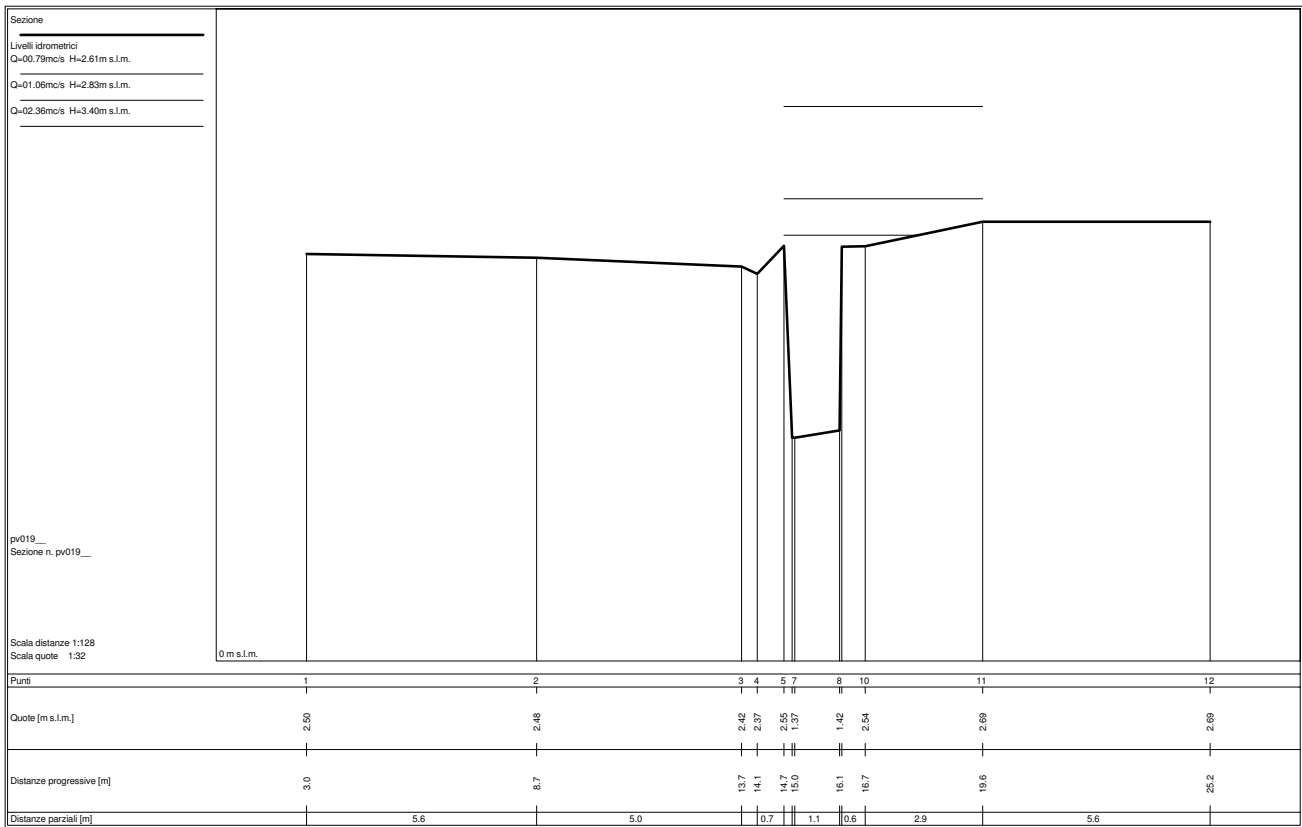


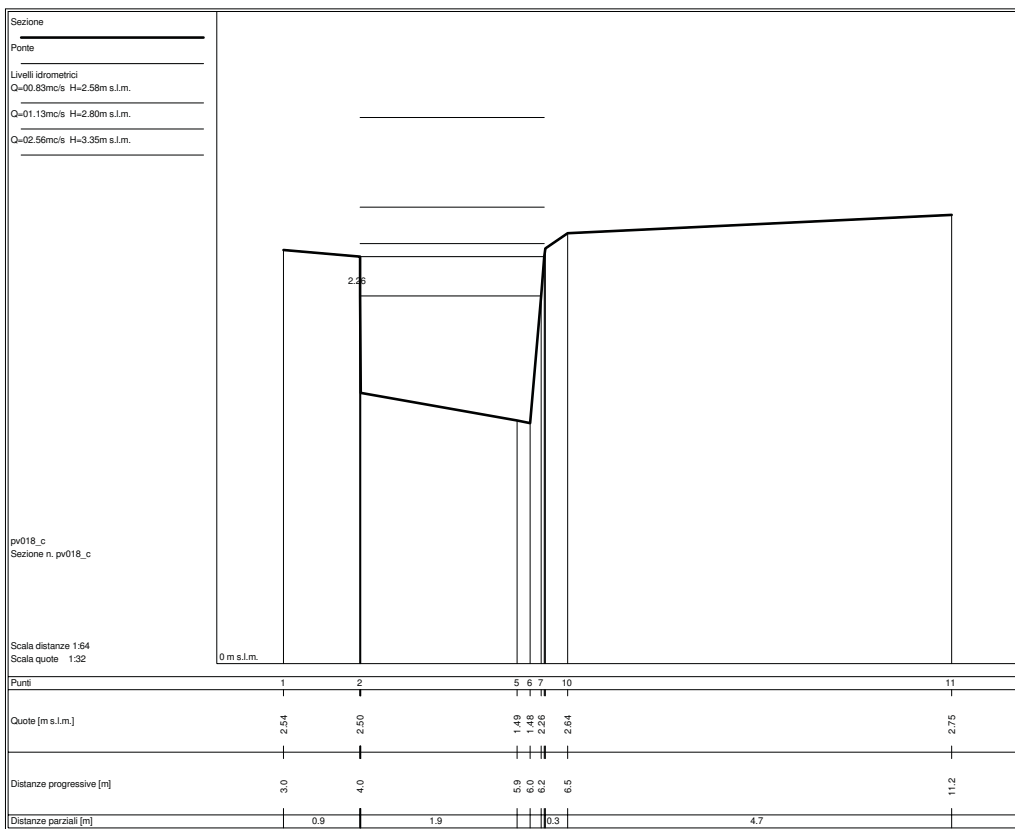
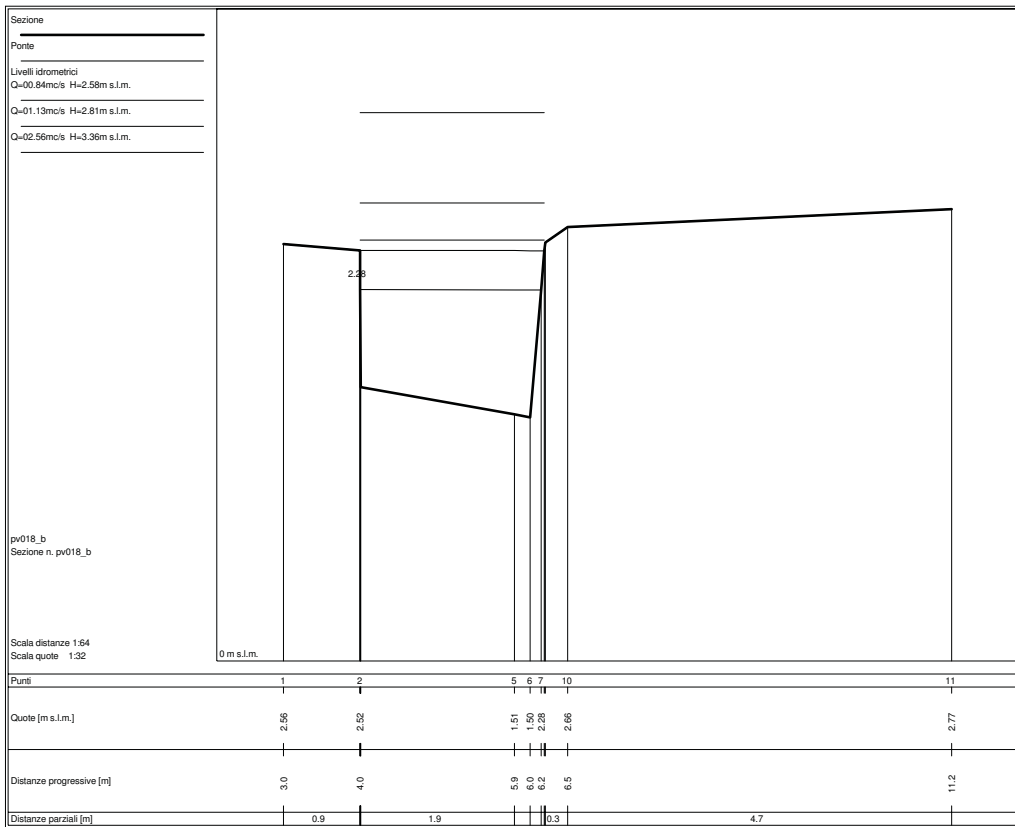
pv020
 Sezione n. pv020

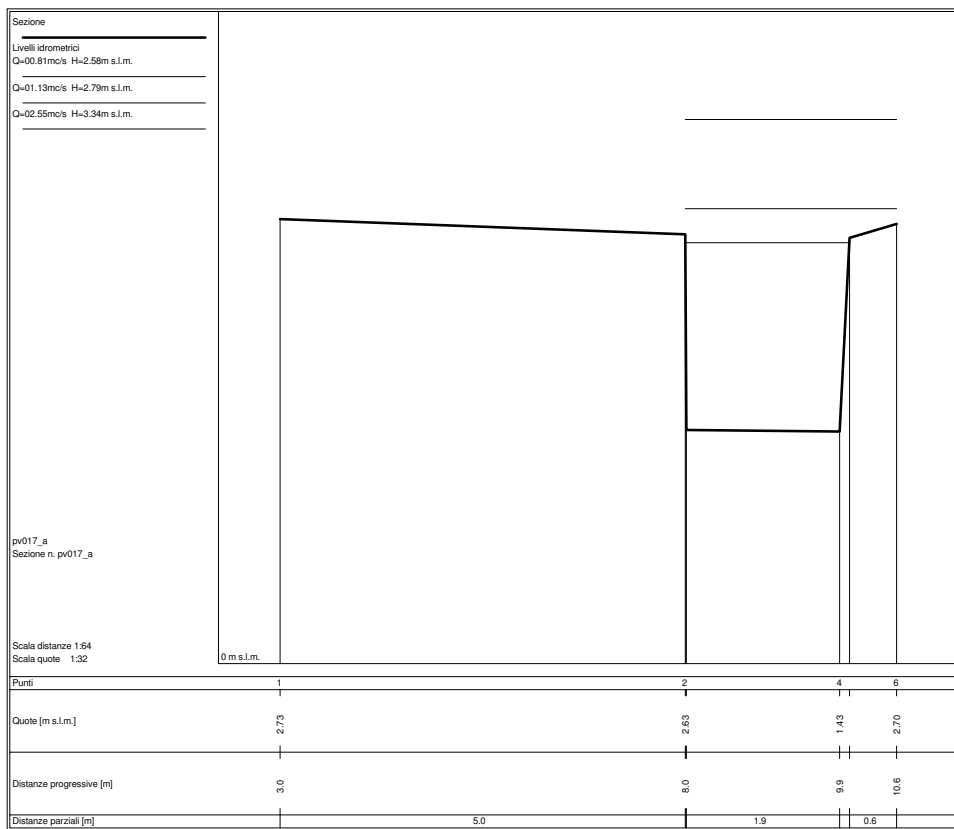
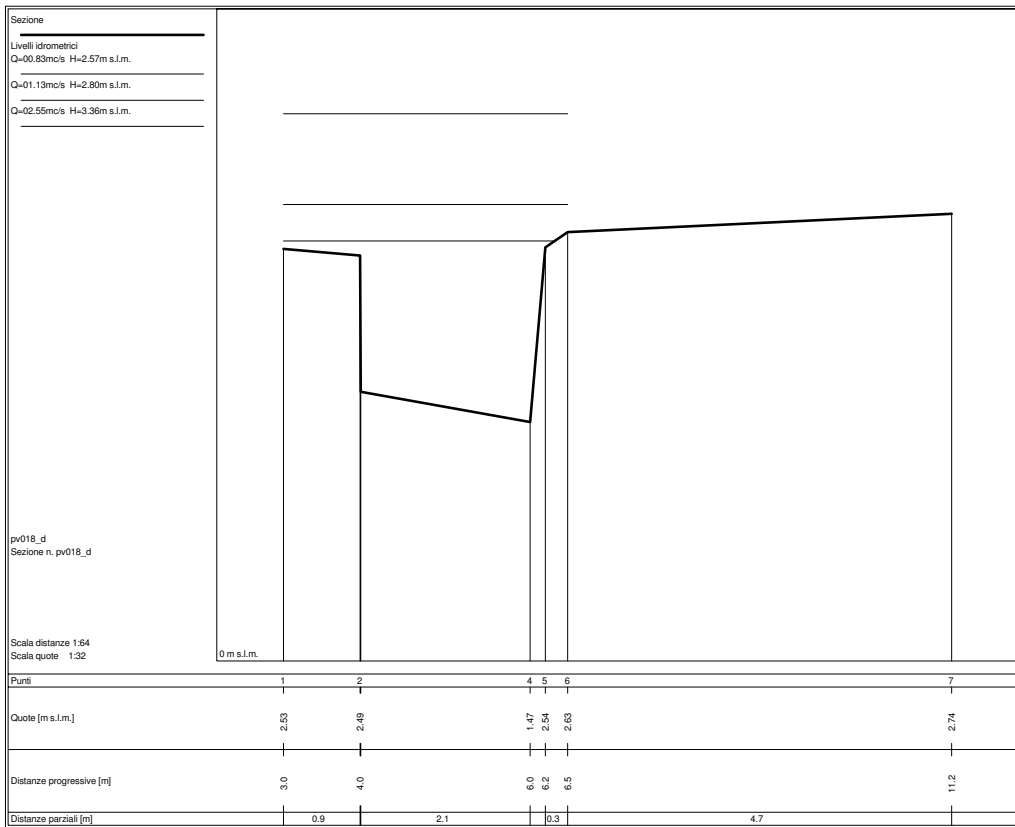
Scala distanze 1:128
 Scala quote 1:32

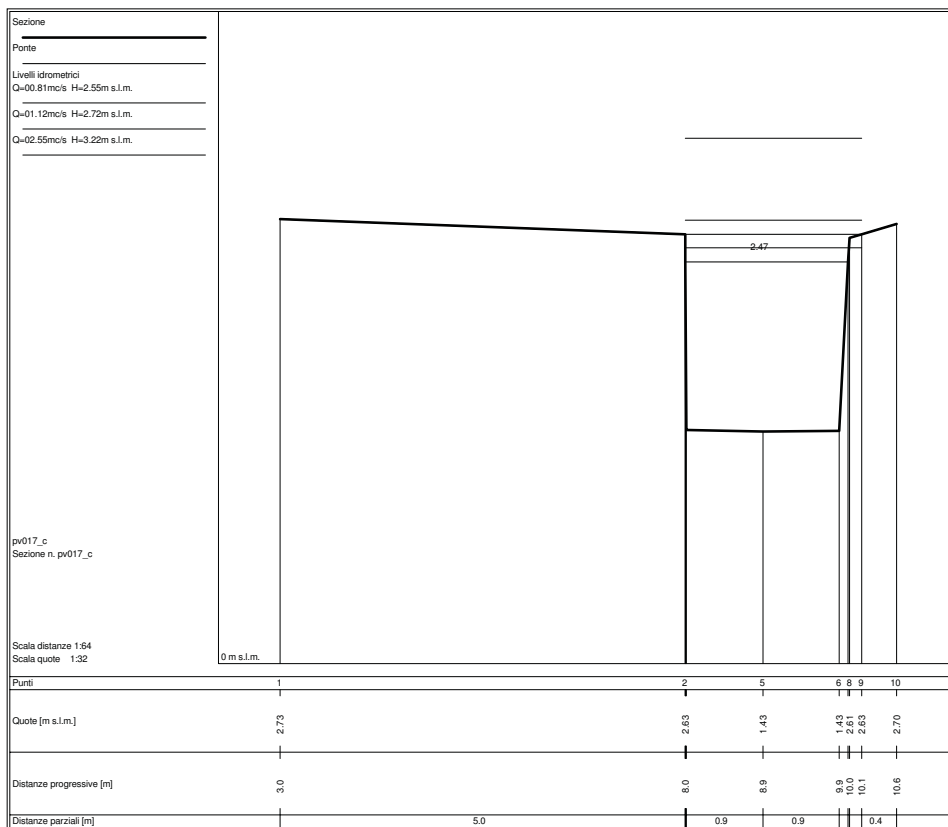
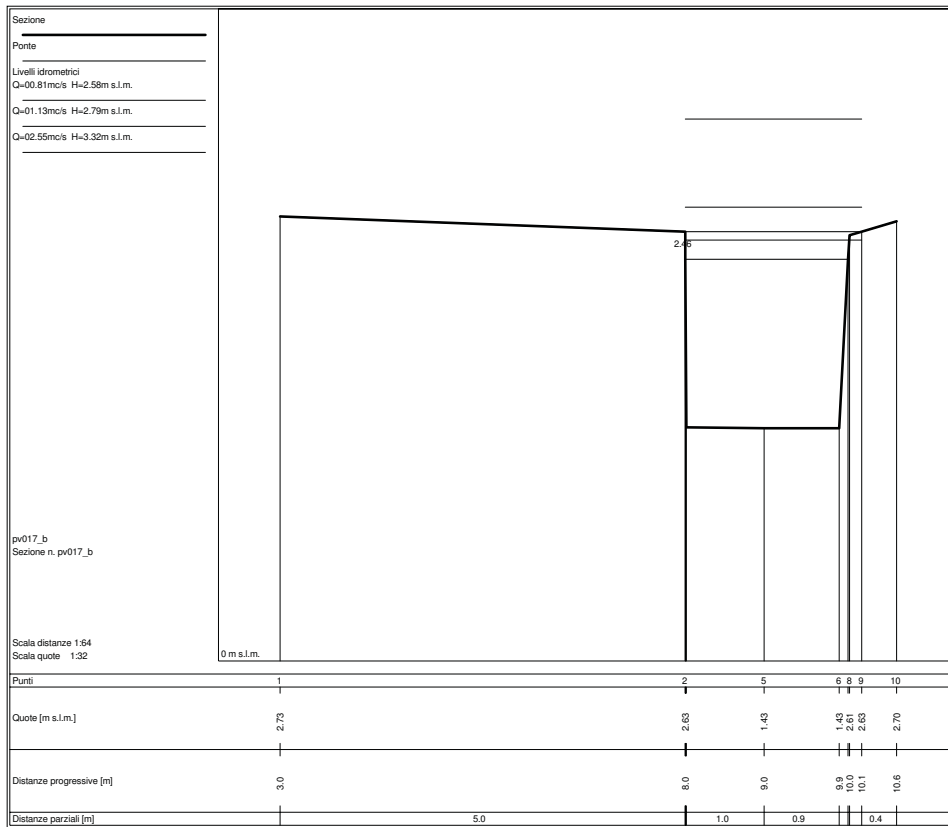
Punti	1			2	3	4	6	8		9	10
Quote [m s.l.m.]	2.66			2.41	2.52	2.67	1.37	2.65		2.67	2.50
Distanze progressive [m]	3.0			14.3	15.0	15.7	17.0	17.7		25.6	26.4
Distanze parziali [m]				11.3	0.7	0.6	1.3	0.6		7.9	0.9

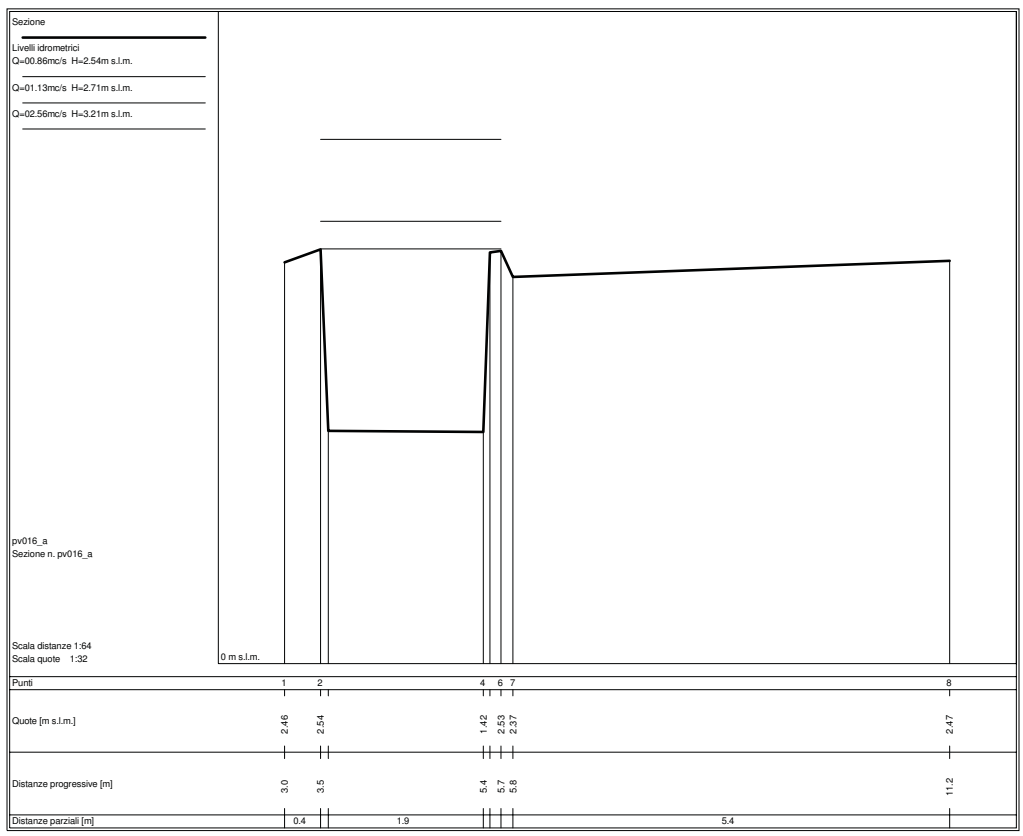
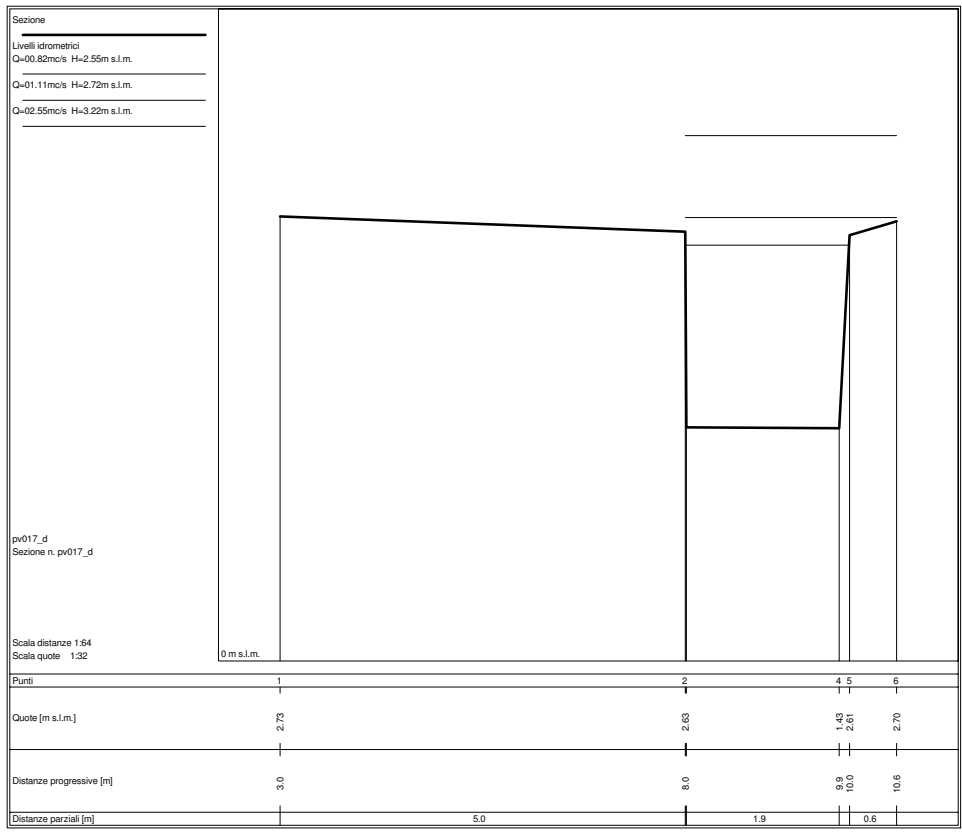


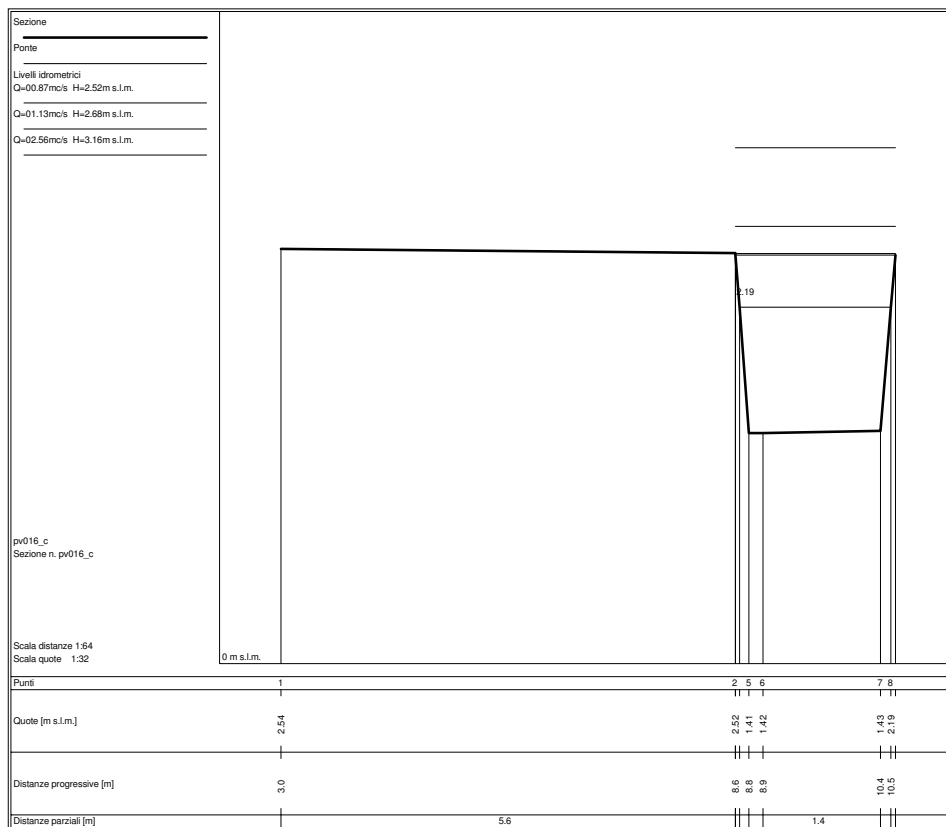
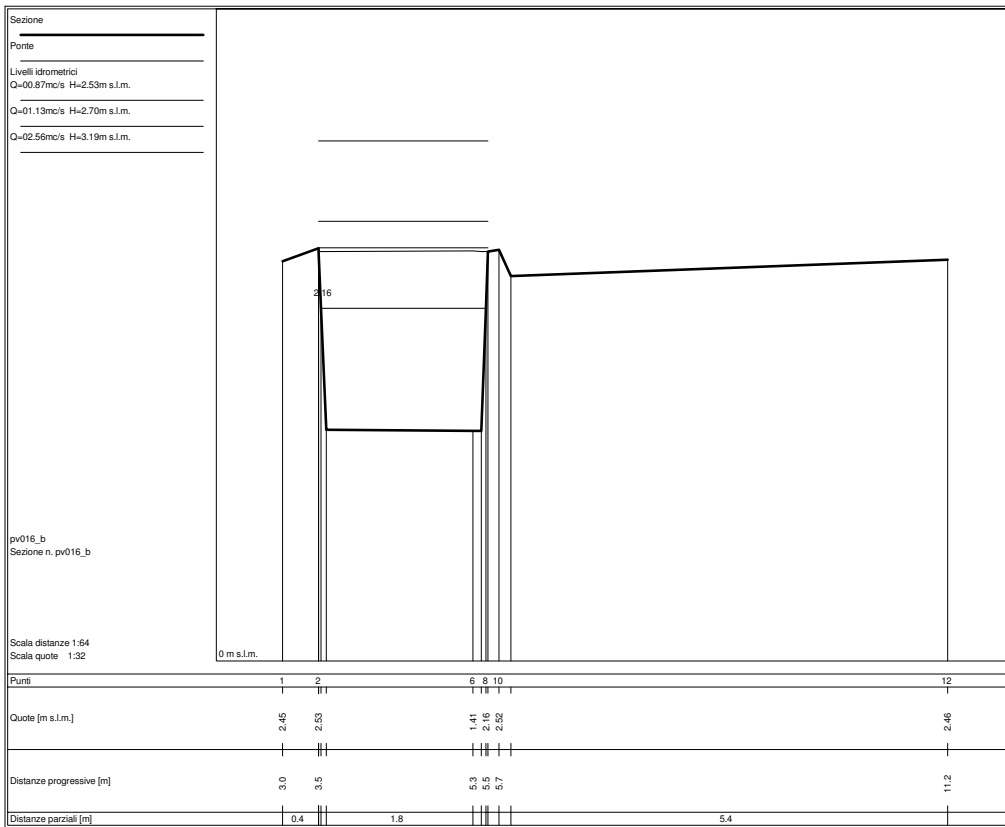


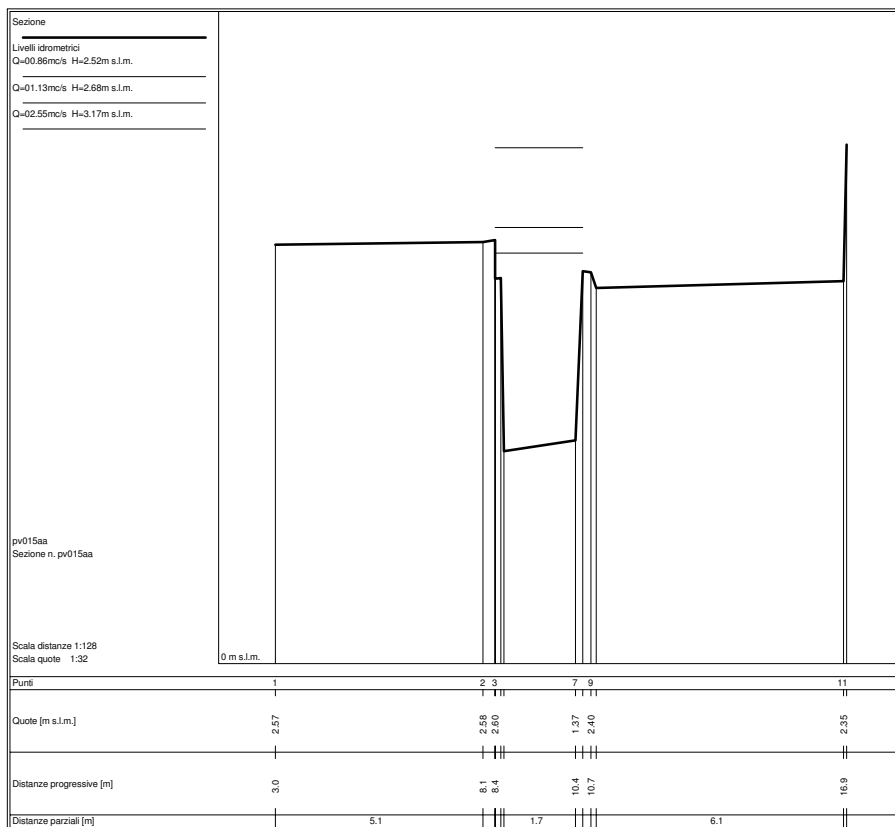
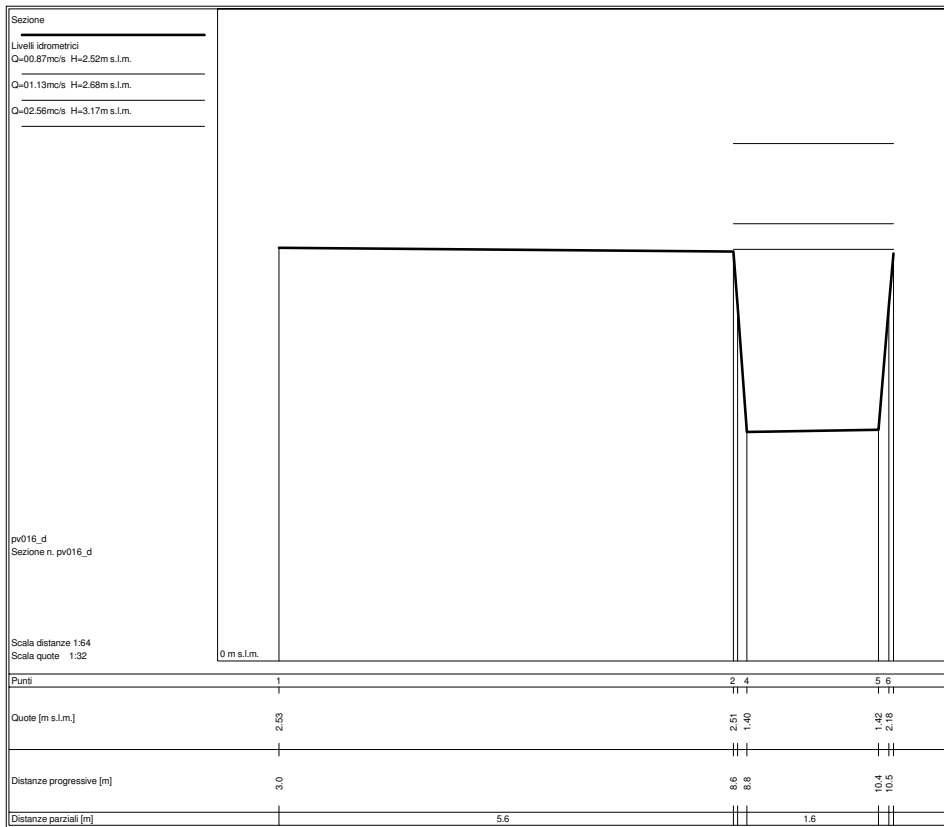














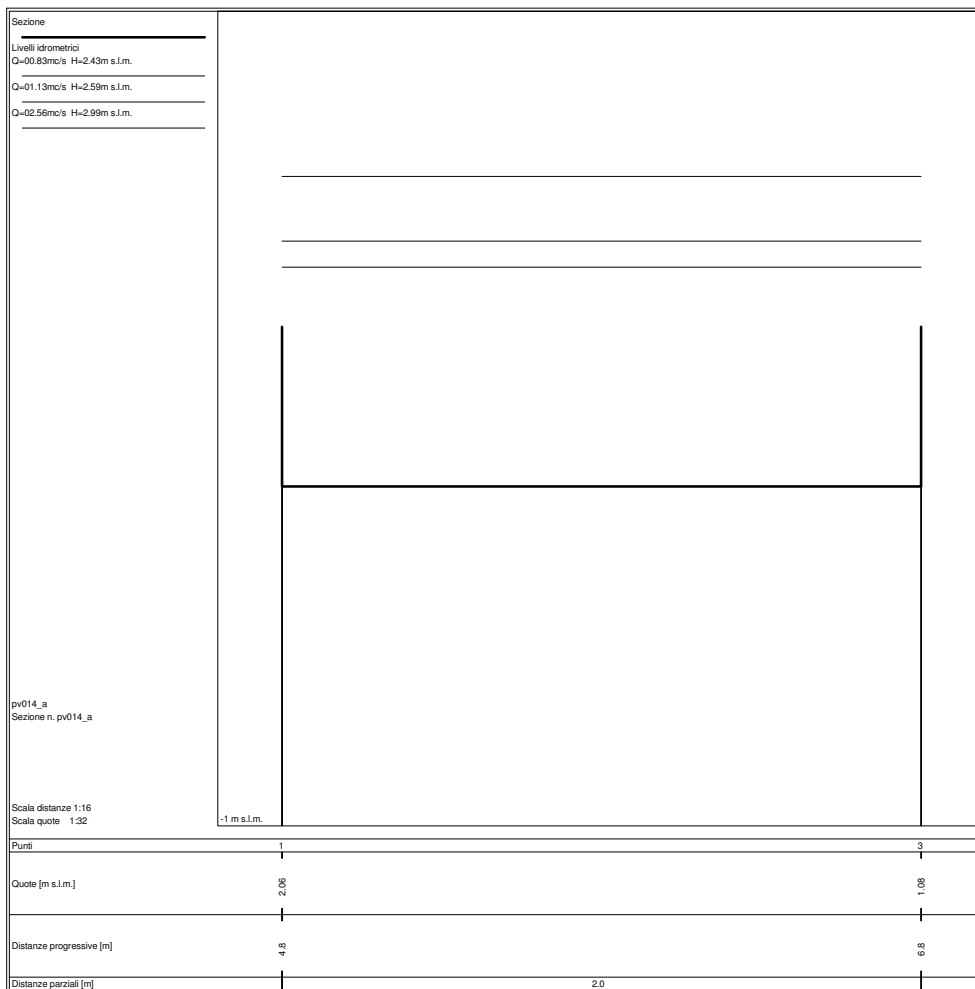











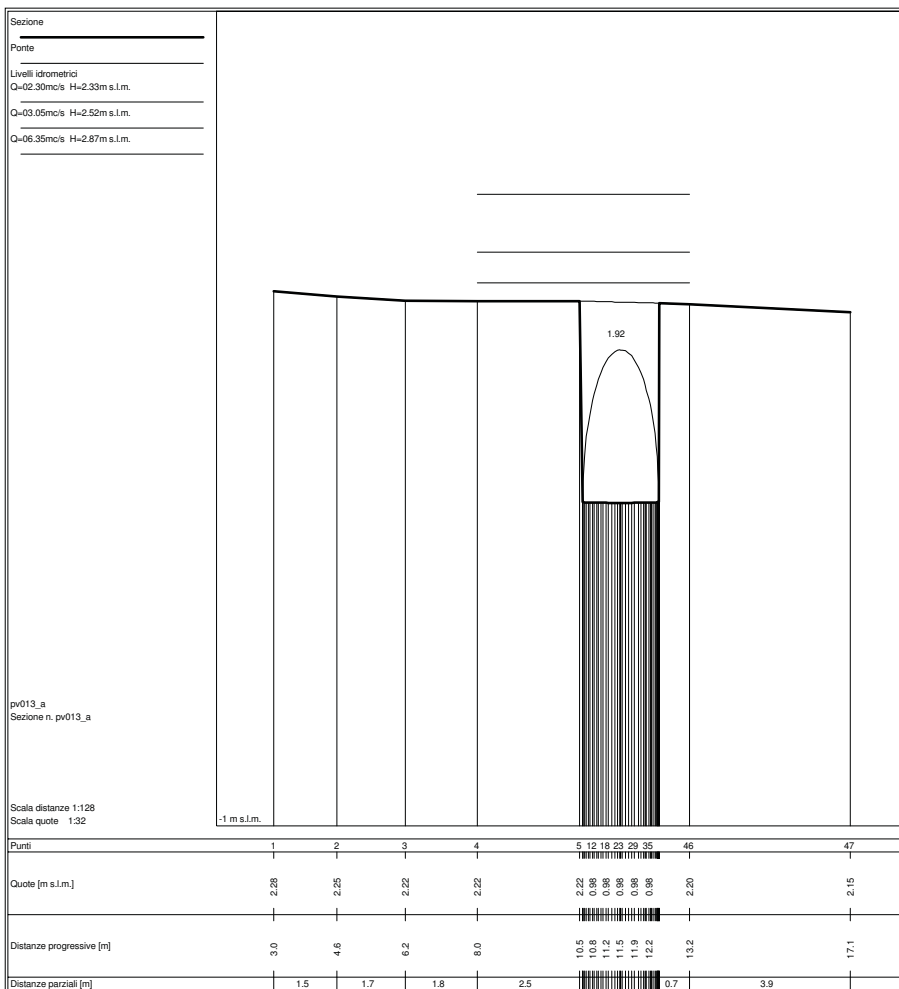
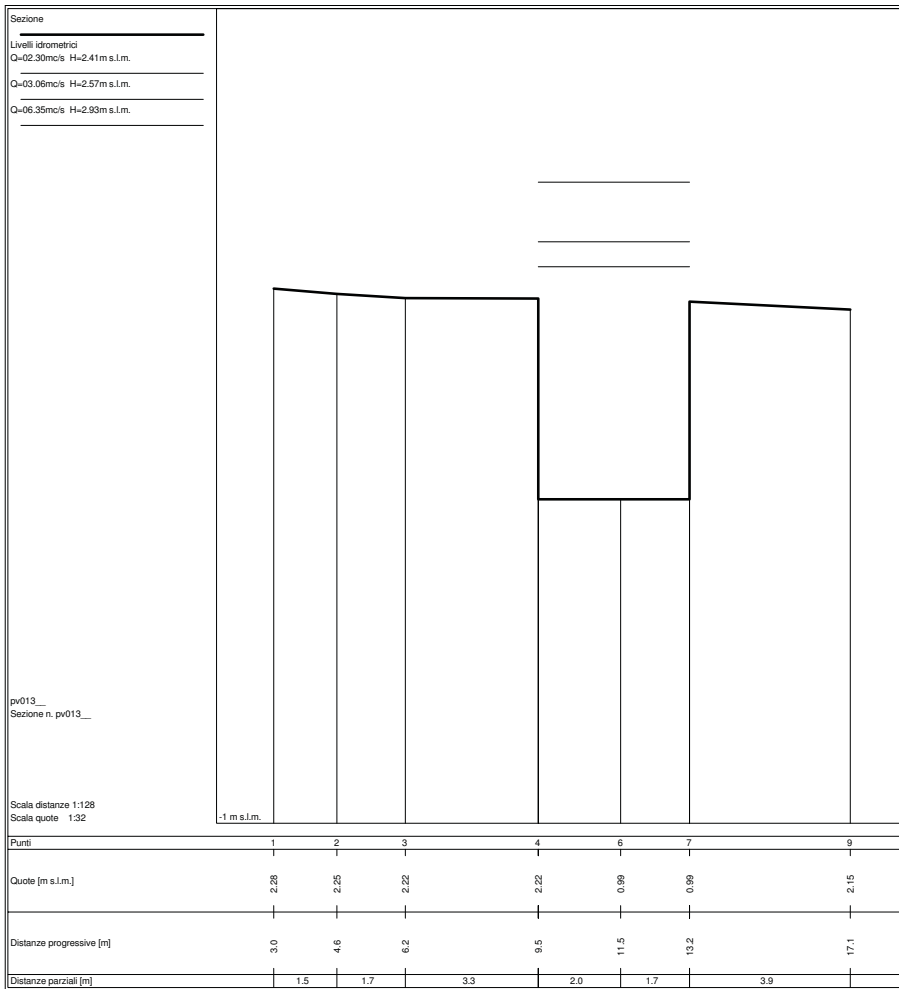


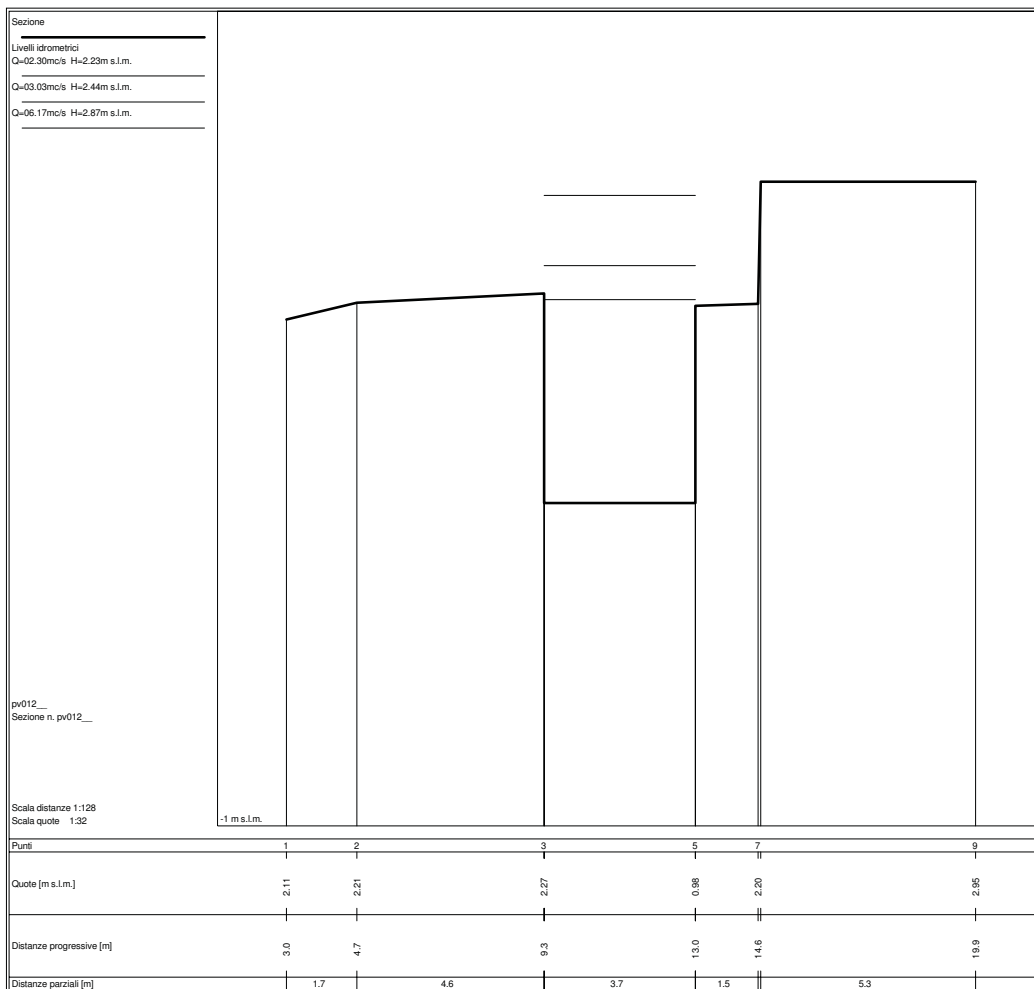
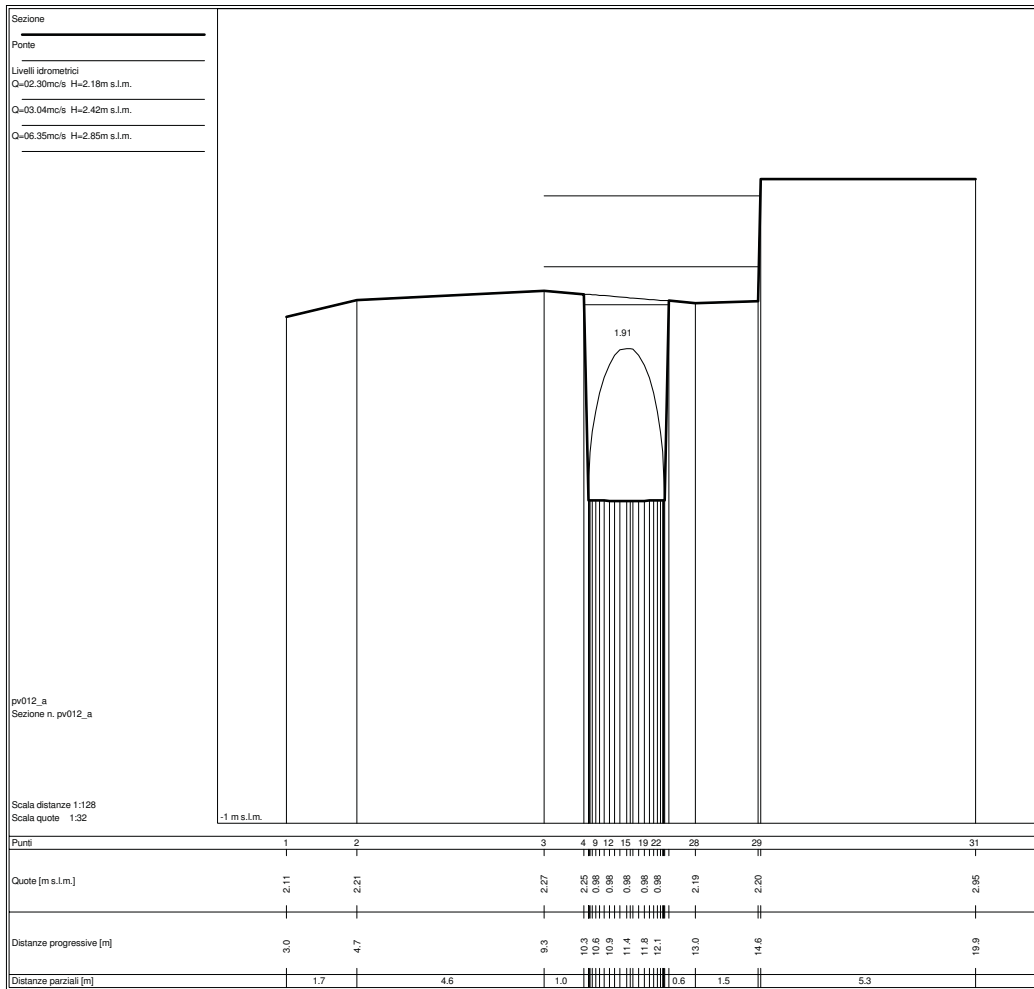


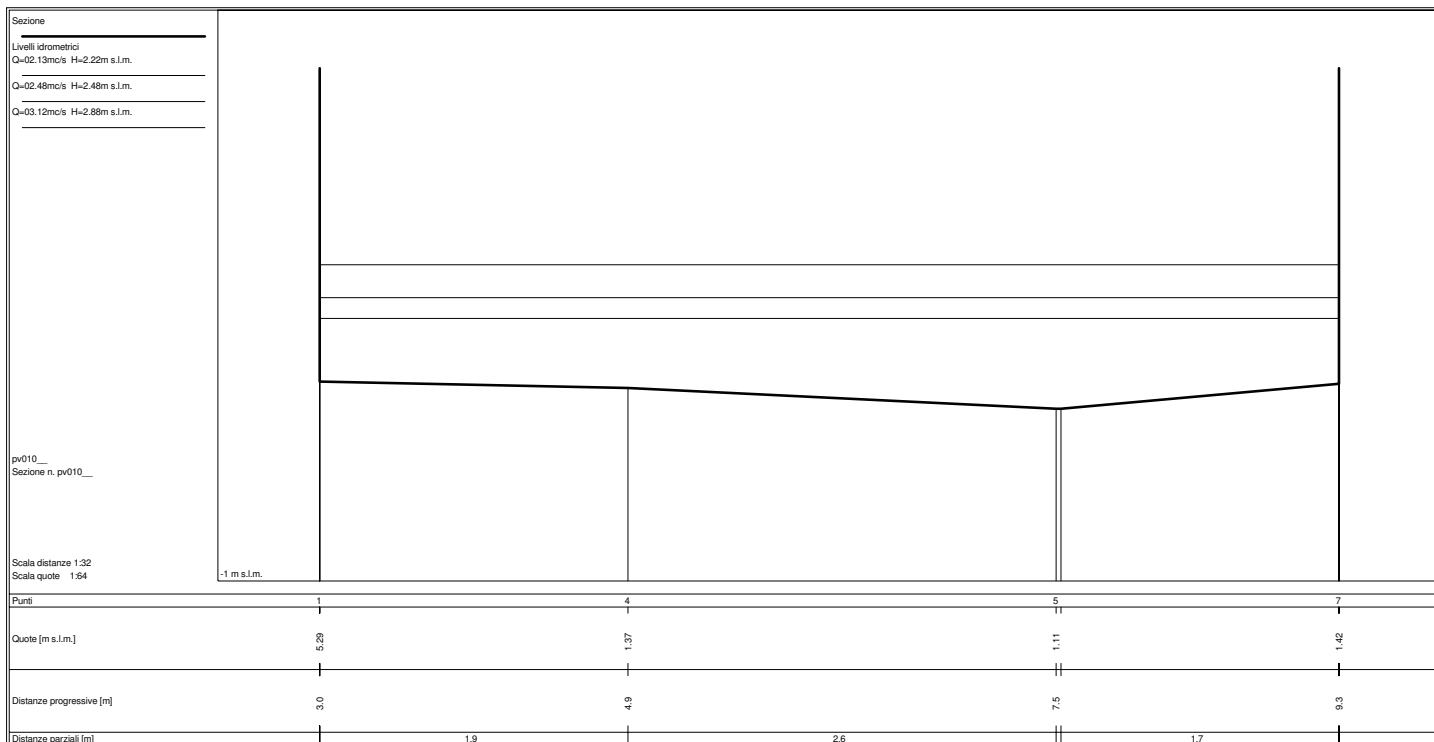
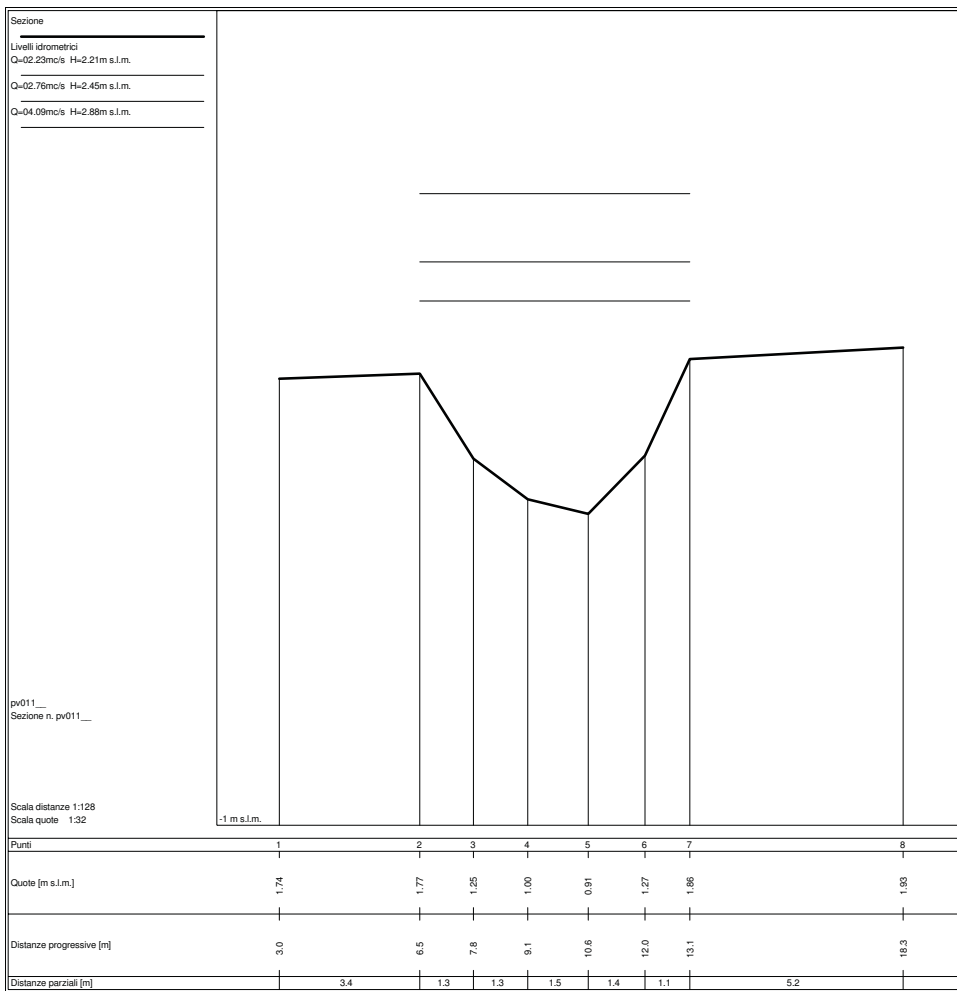


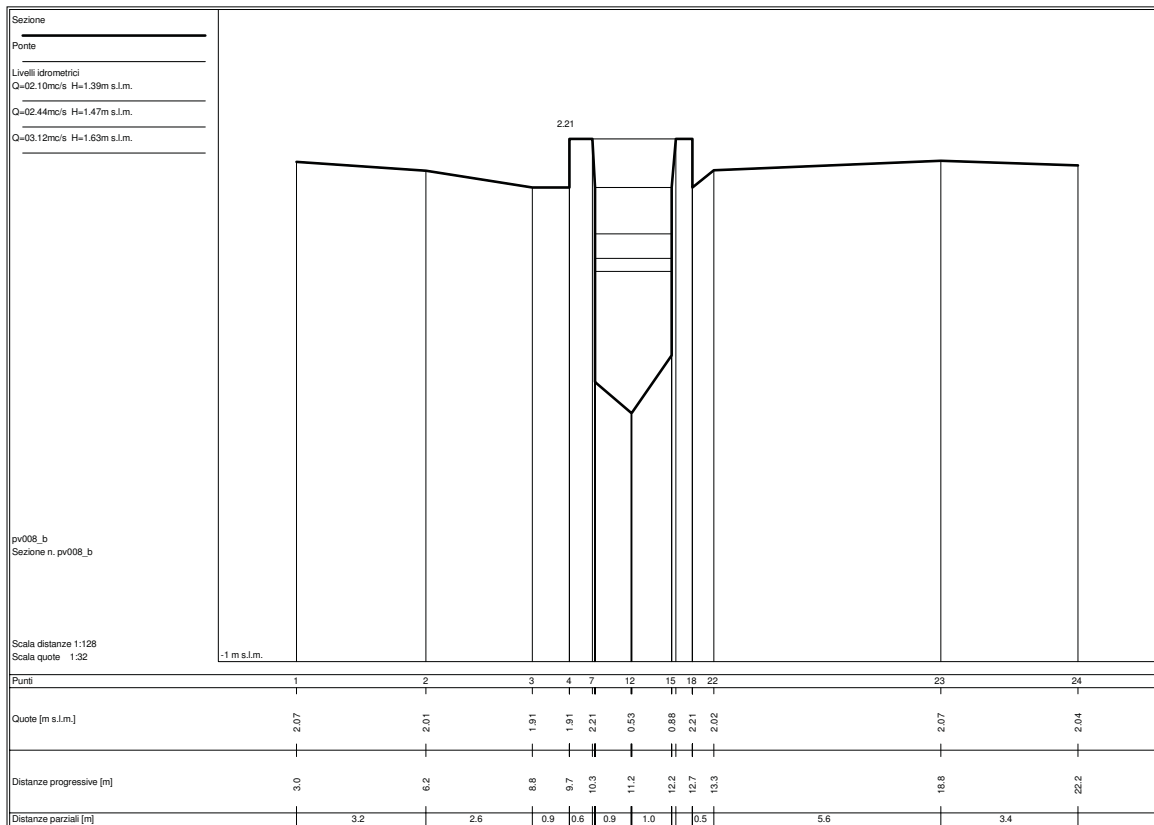
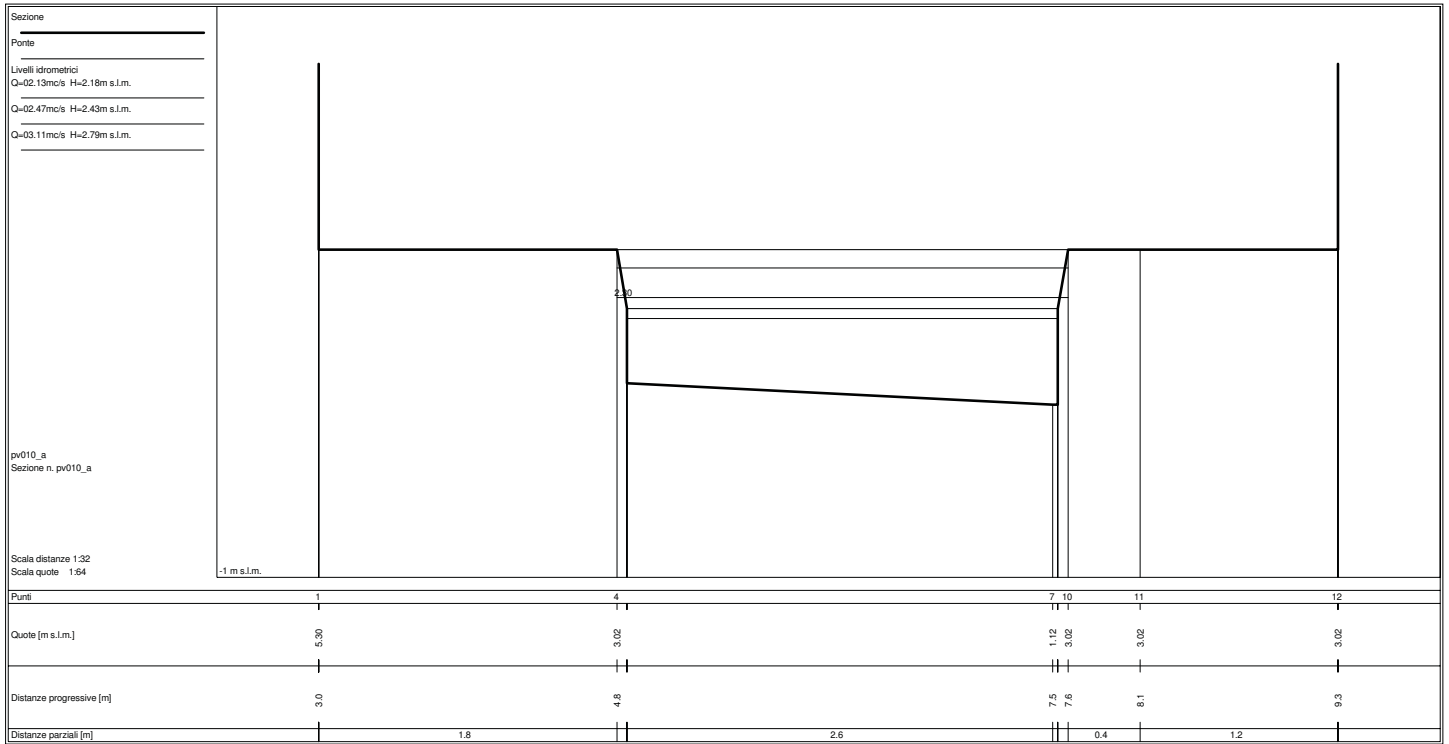


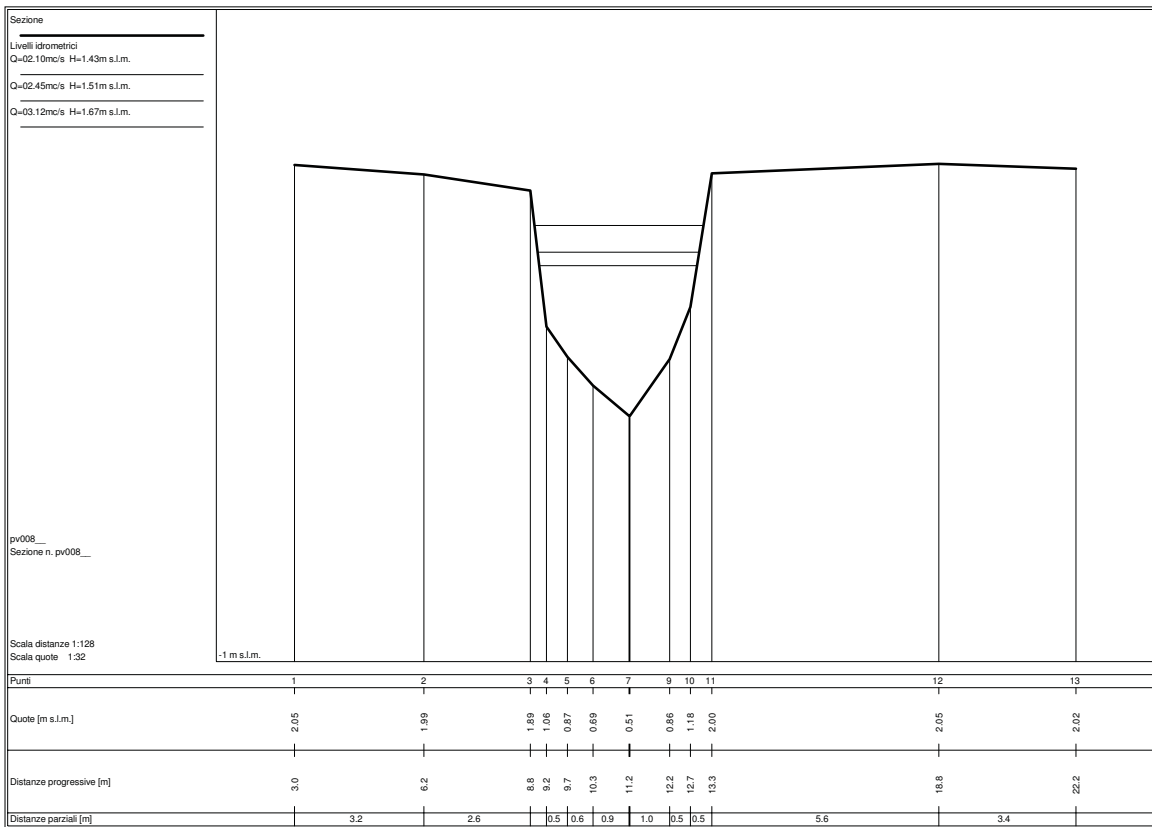
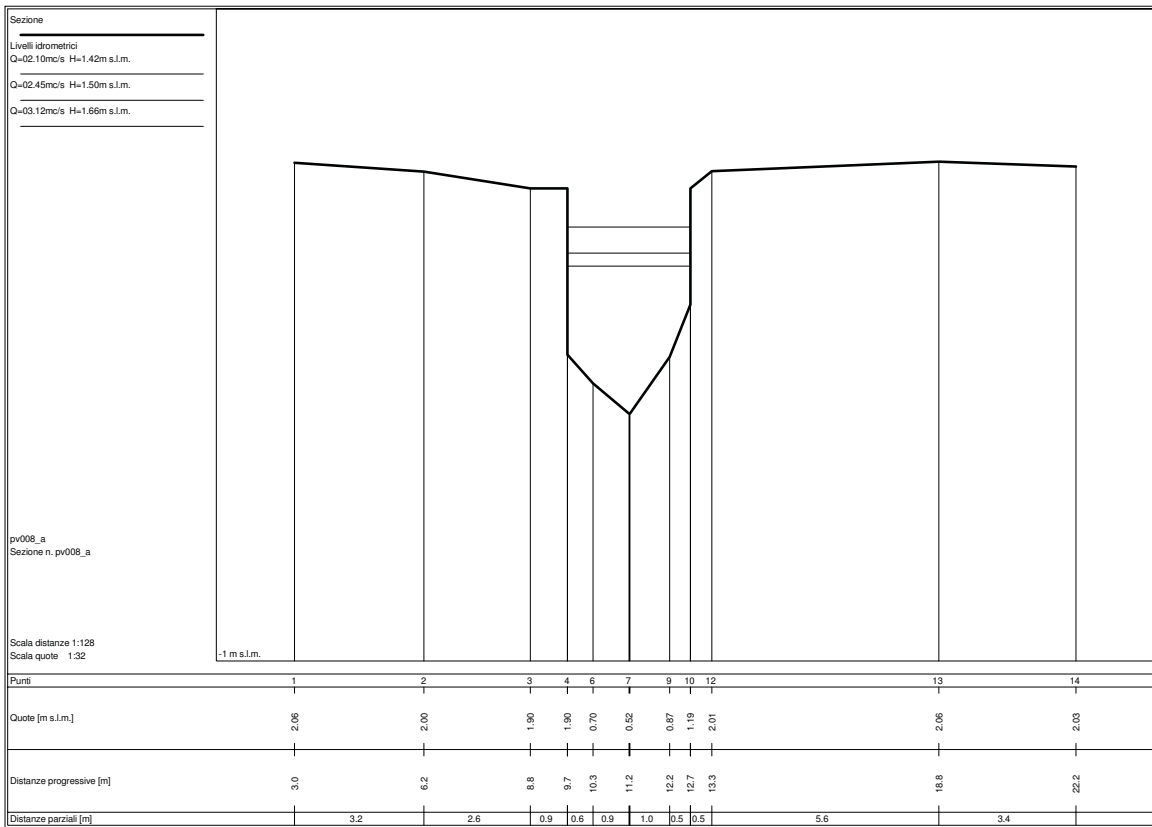


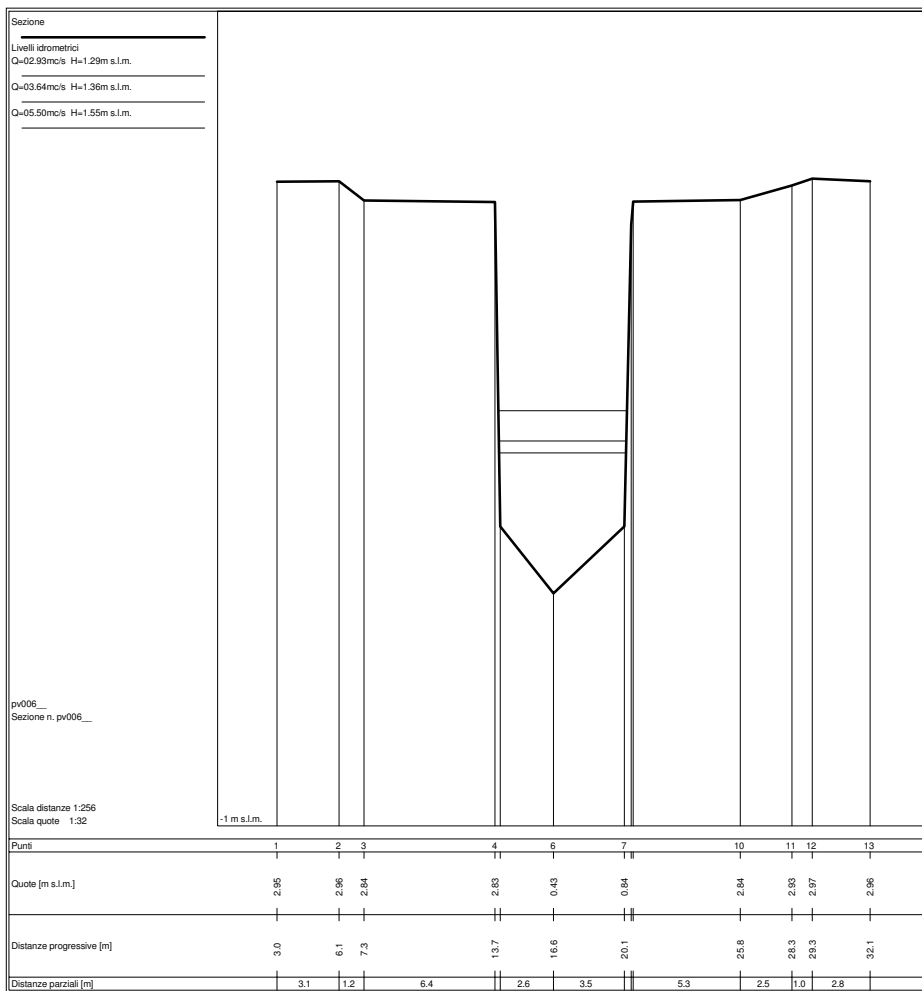
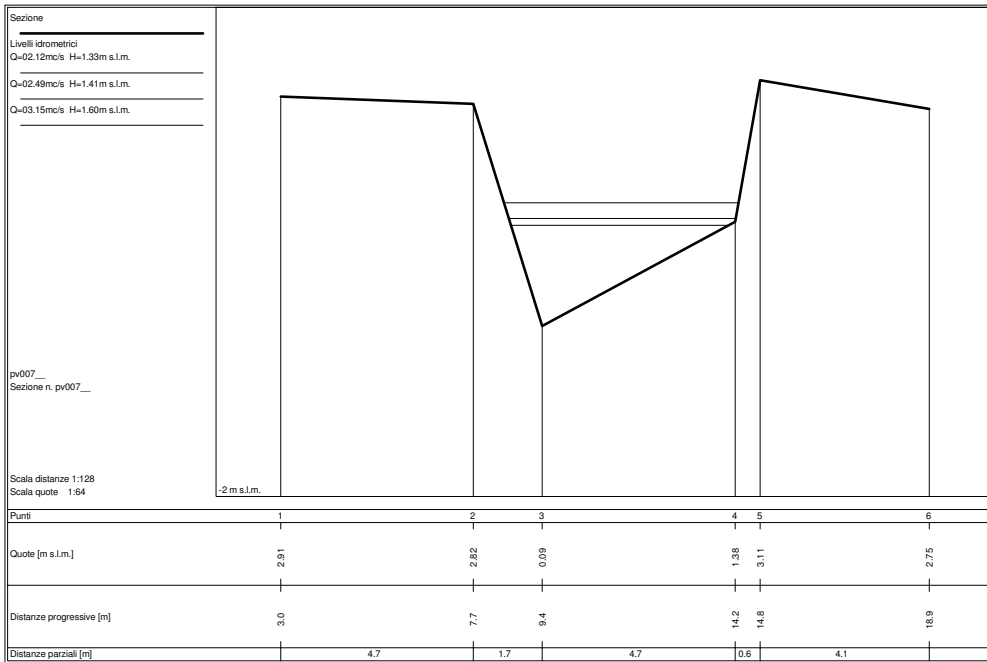


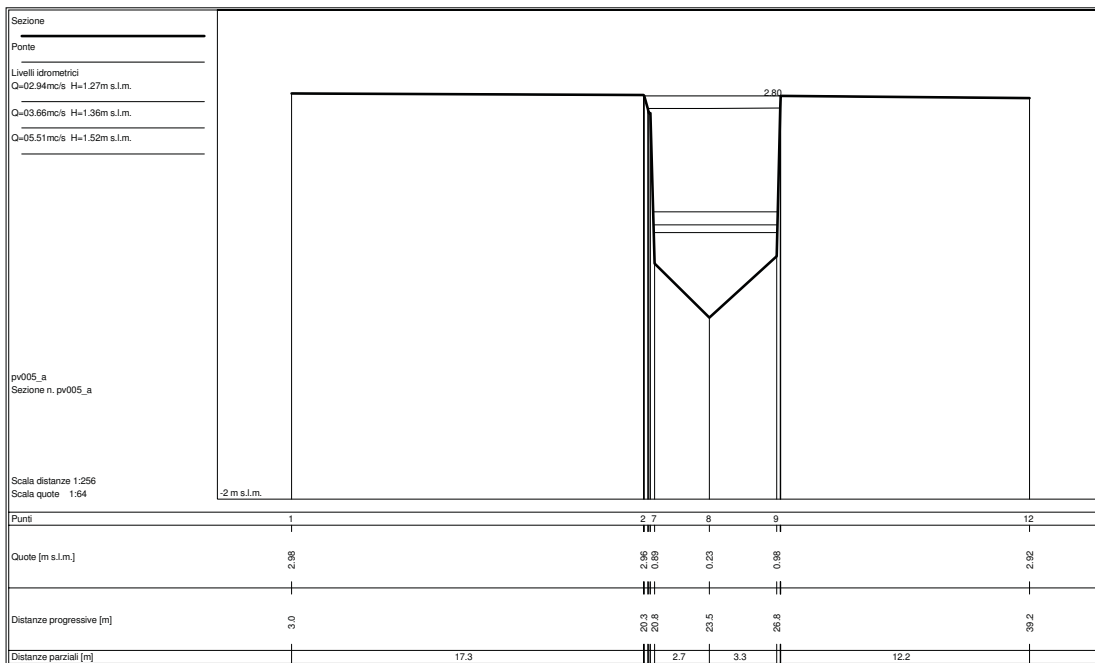
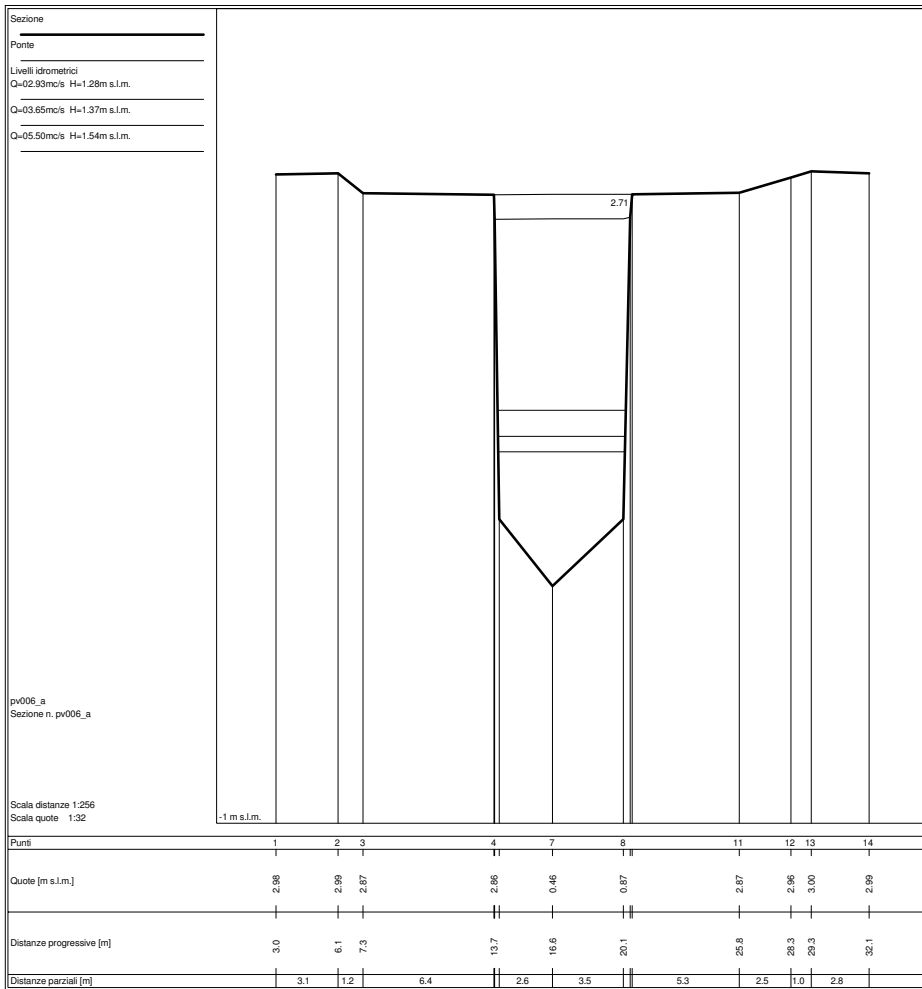



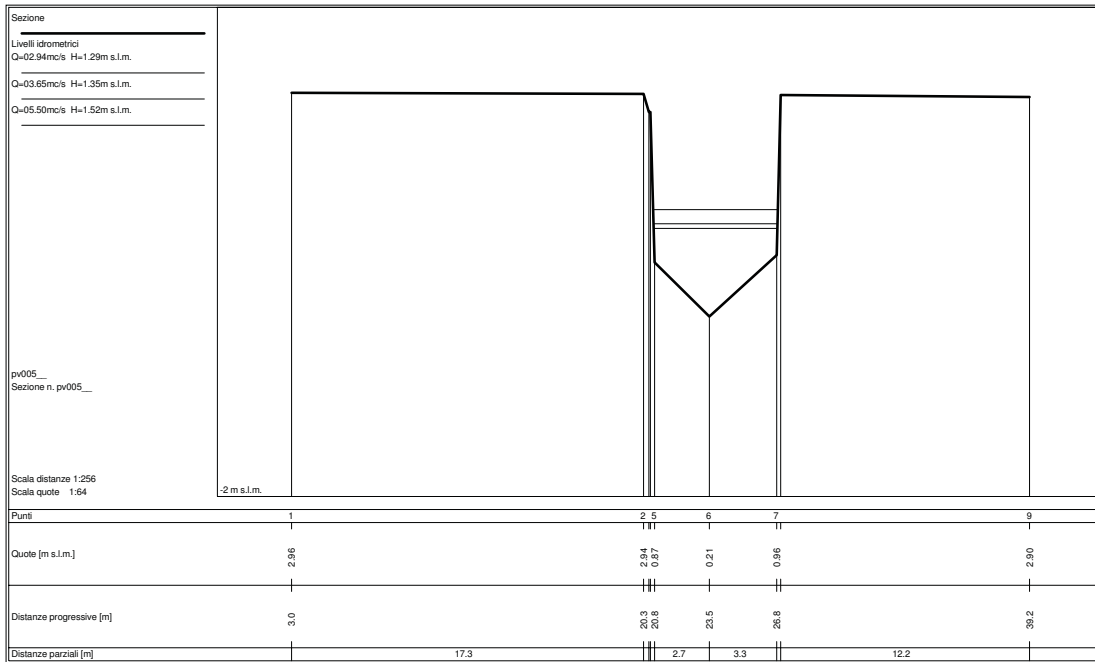


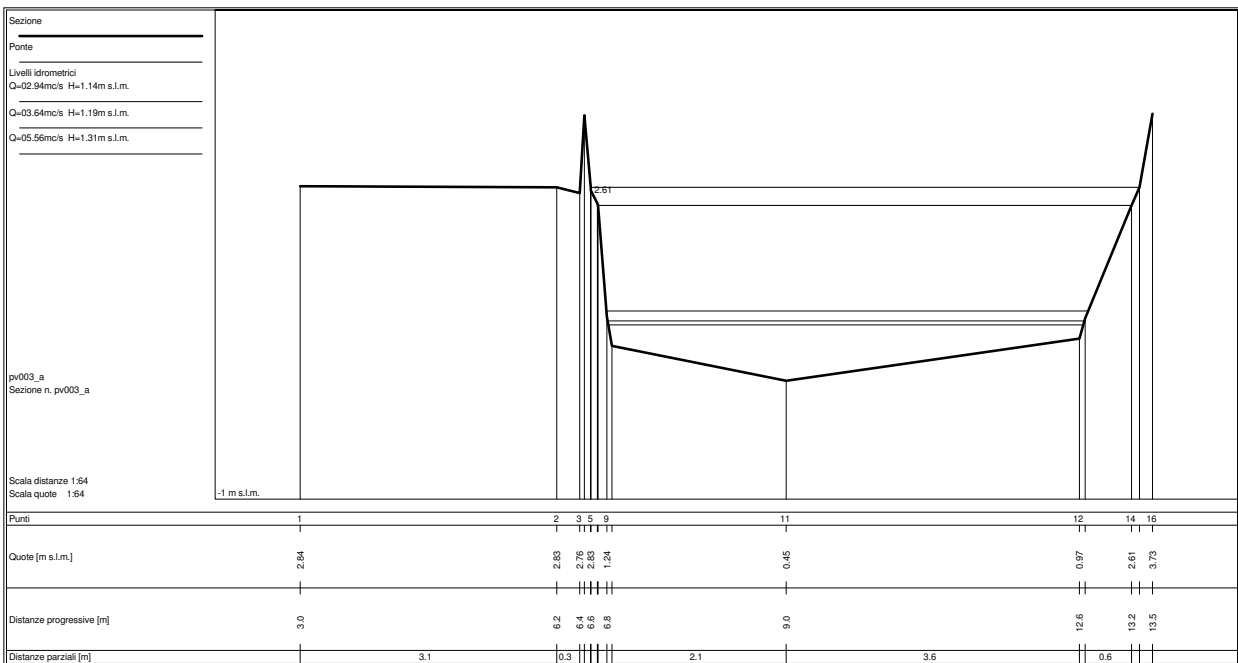
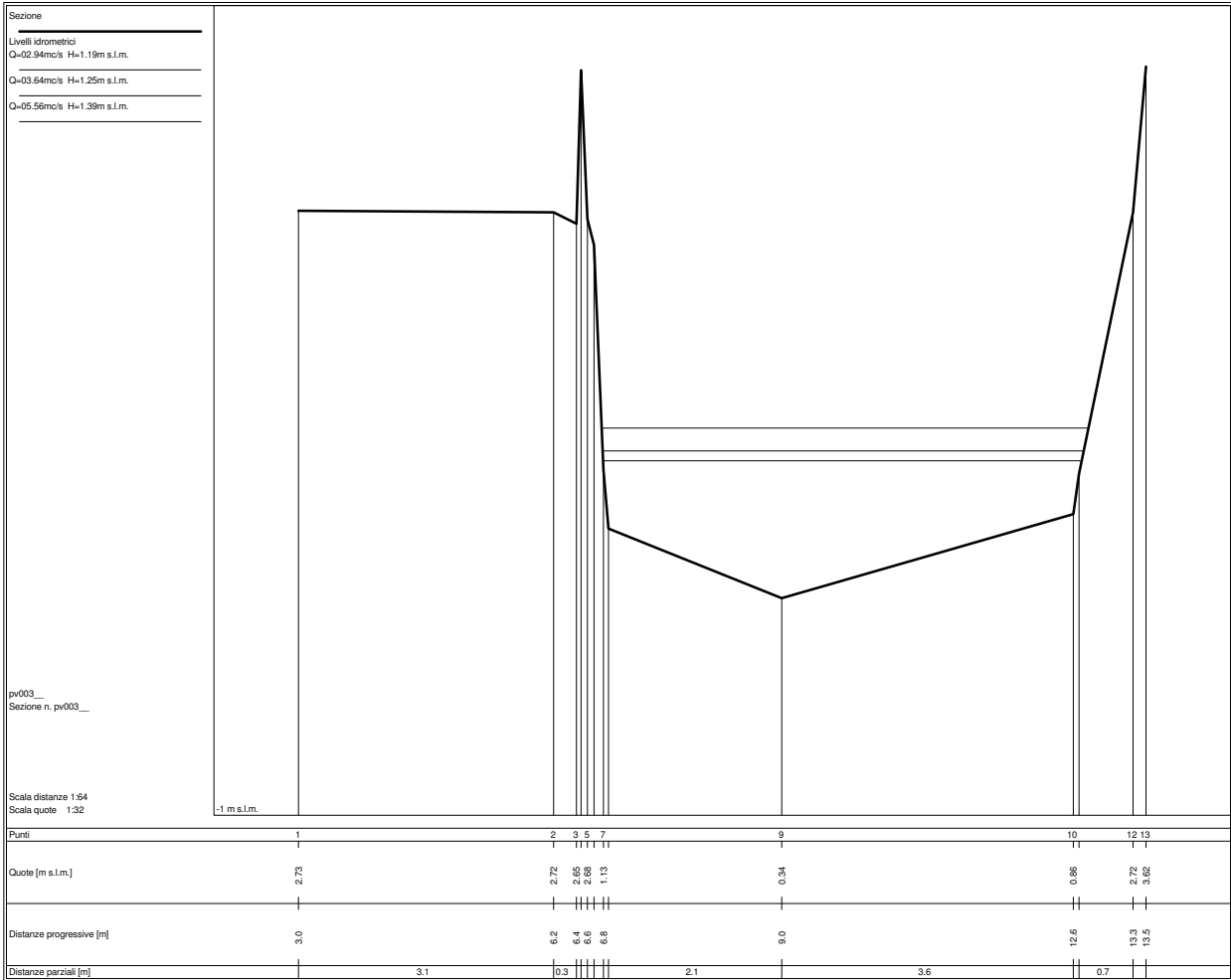


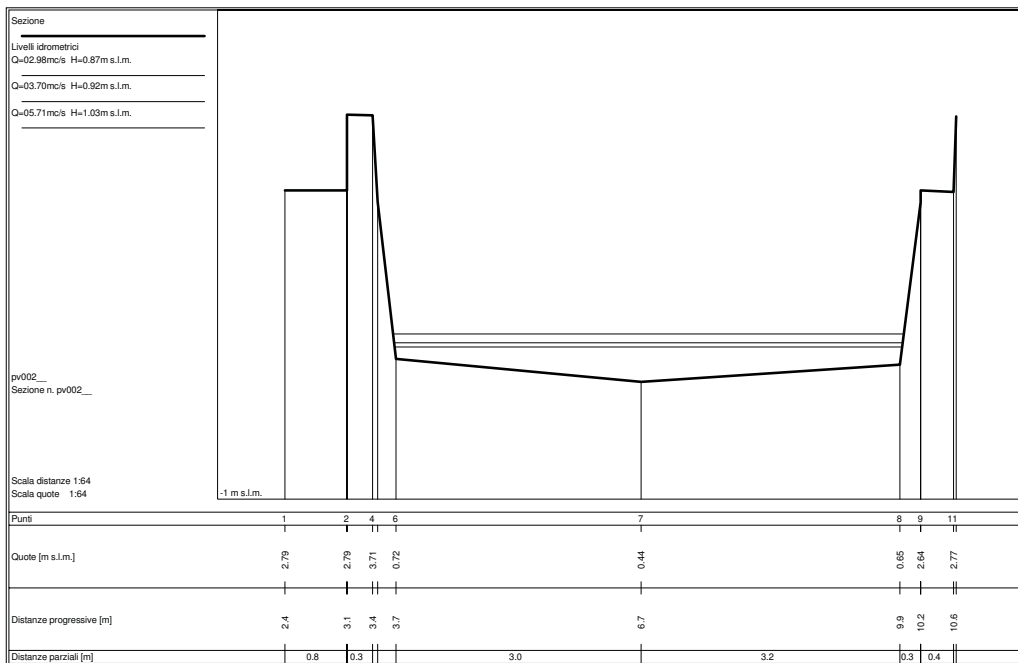
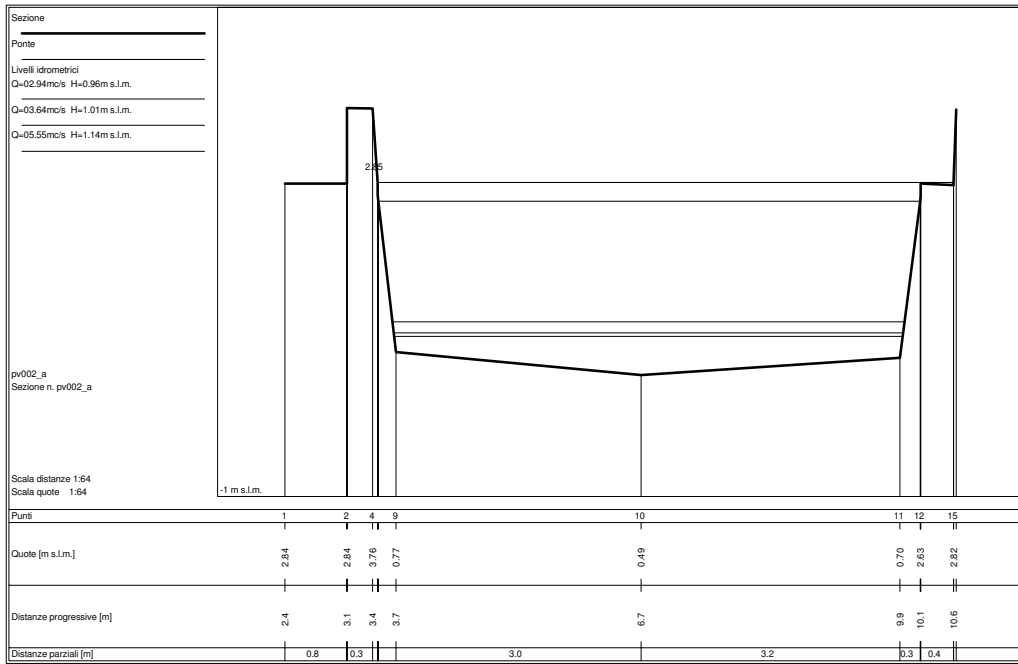


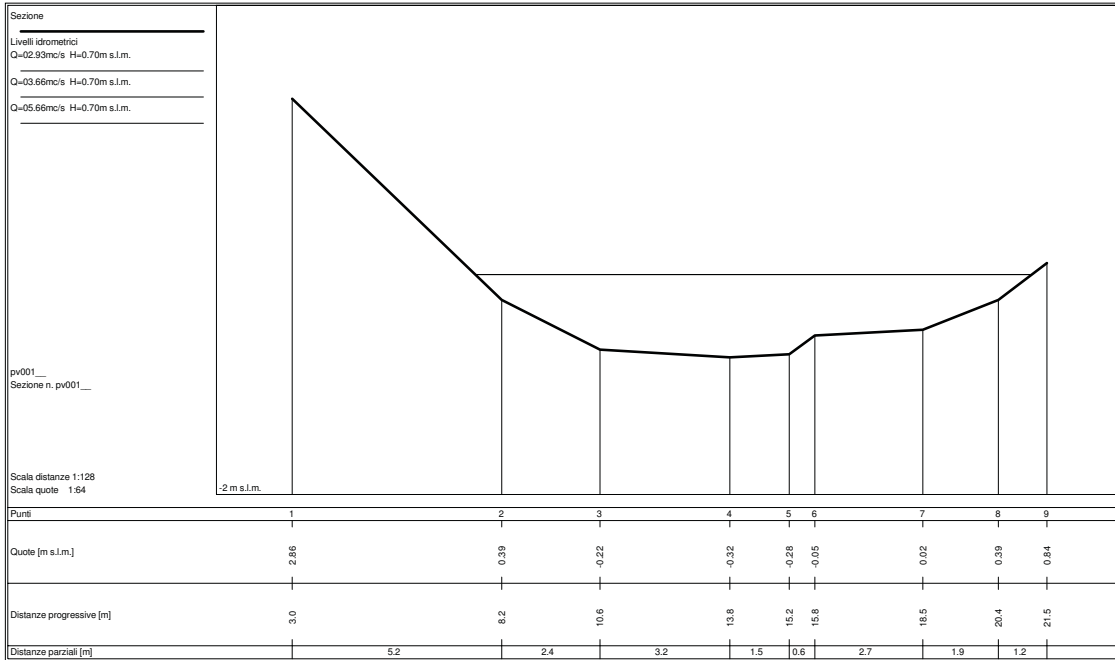








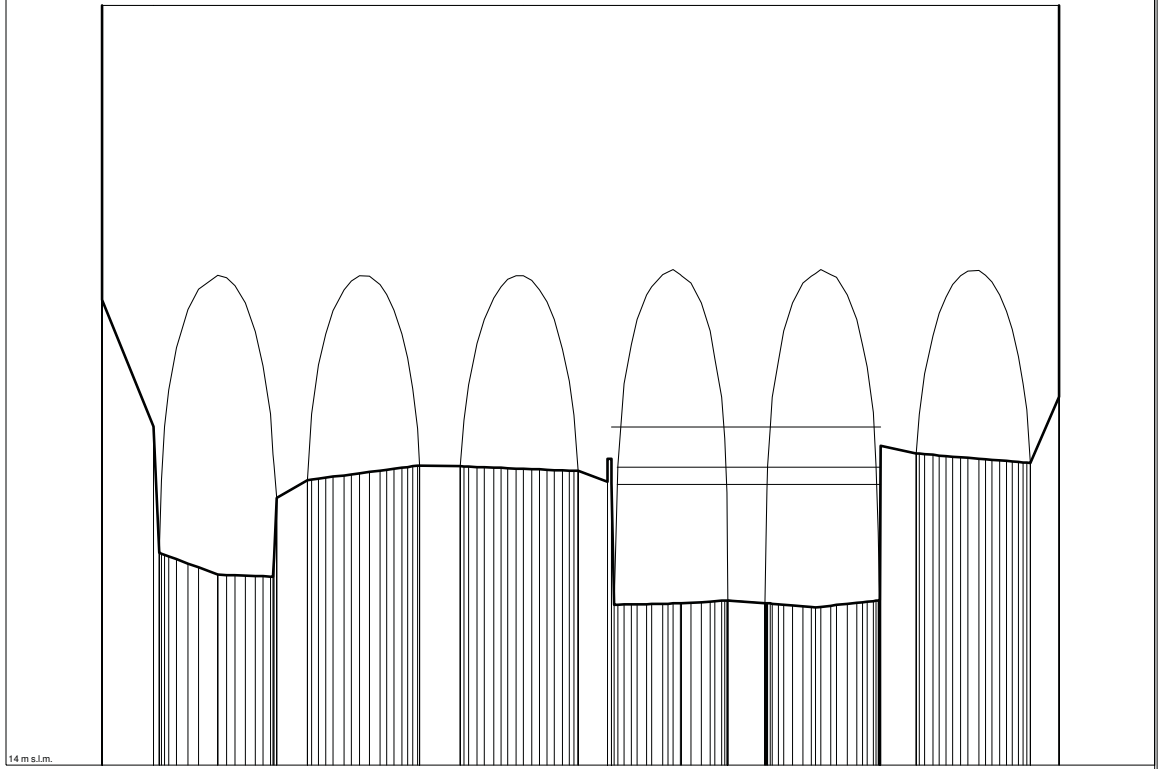




TORRENTE CANALMAGRO

Sezione
 Ponte
 Livelli idrometrici
 Q=00.80mc/s H=17.44m s.l.m.
 Q=00.99mc/s H=17.66m s.l.m.
 Q=01.92mc/s H=18.15m s.l.m.

23.32

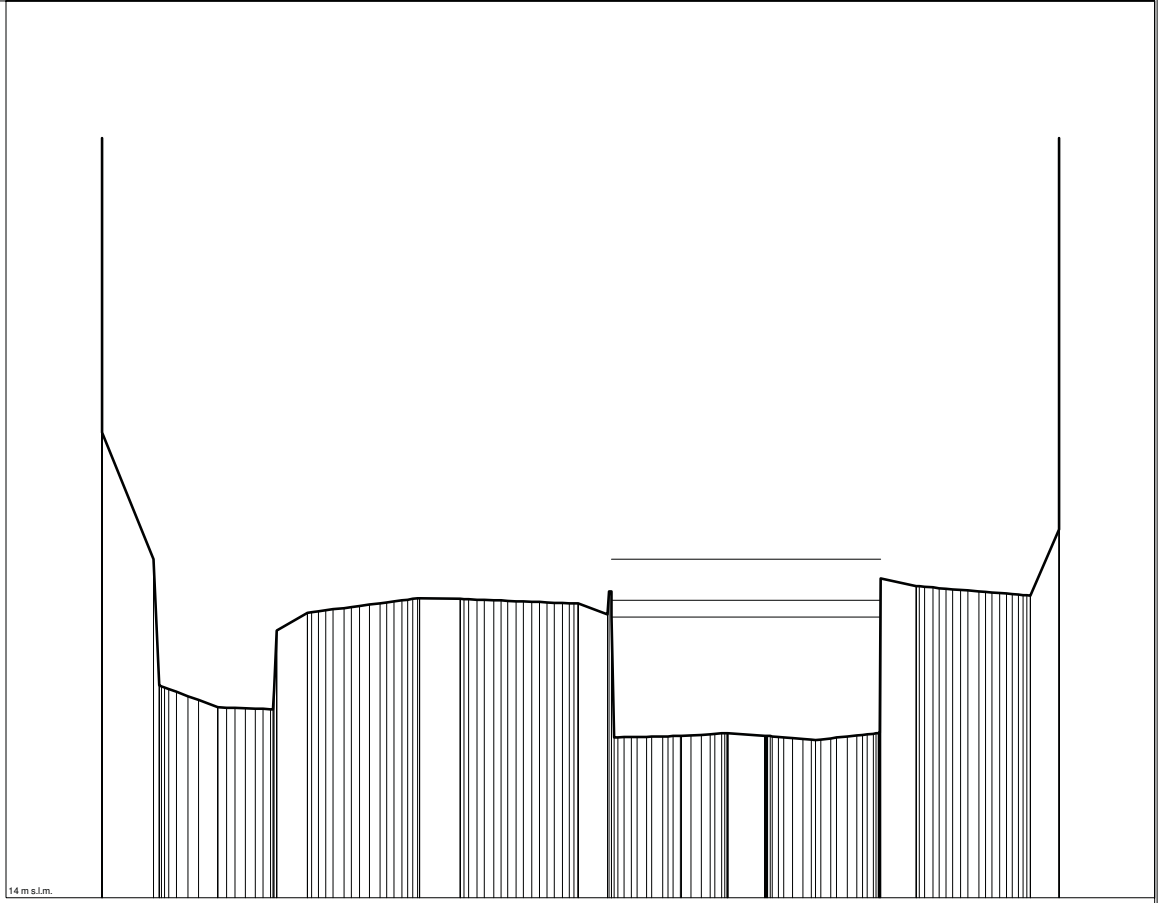


ca0002_c
 Sezione n. ca0002_c

Scala distanze 1:256
 Scala quote 1:84

Punti	1	5	11	13	15	18	20	22	27	31	33	35	37	39	41	46	50	52	54	56	58	60	62	66	74	76	78	80	82	86	87	88	94	102	104	108	111	115	122	127	130	133	136	140	143			
Quote [m s.l.m.]	23.32	18.16	16.56	16.47	16.34	16.33	16.32	16.31	17.50	17.53	17.55	17.56	17.56	17.56	17.61	17.67	17.66	17.65	17.64	17.63	17.63	17.62	17.61	17.47	15.97	15.97	15.98	15.98	15.98	16.00	16.01	16.02	15.99	15.97	15.95	15.95	15.95	15.95	15.99	15.99	16.02	17.82	17.80	17.78	17.75	17.73	17.71	16.52
Distanze progressive [m]	-2.5	0.0	0.9	1.7	3.2	4.0	5.0	5.7	7.6	8.5	9.3	10.1	11.1	11.8	12.5	15.1	15.9	16.7	17.4	18.2	19.0	19.7	20.4	22.3	23.1	23.7	24.5	25.3	25.9	26.9	27.6	28.2	30.0	30.9	31.9	33.2	34.5	35.5	37.4	38.6	39.6	40.8	41.9	42.9	44.4			
Distanze parziali [m]	2.5		0.9					1.5								2.0								1.4									1.8							1.8						1.4		

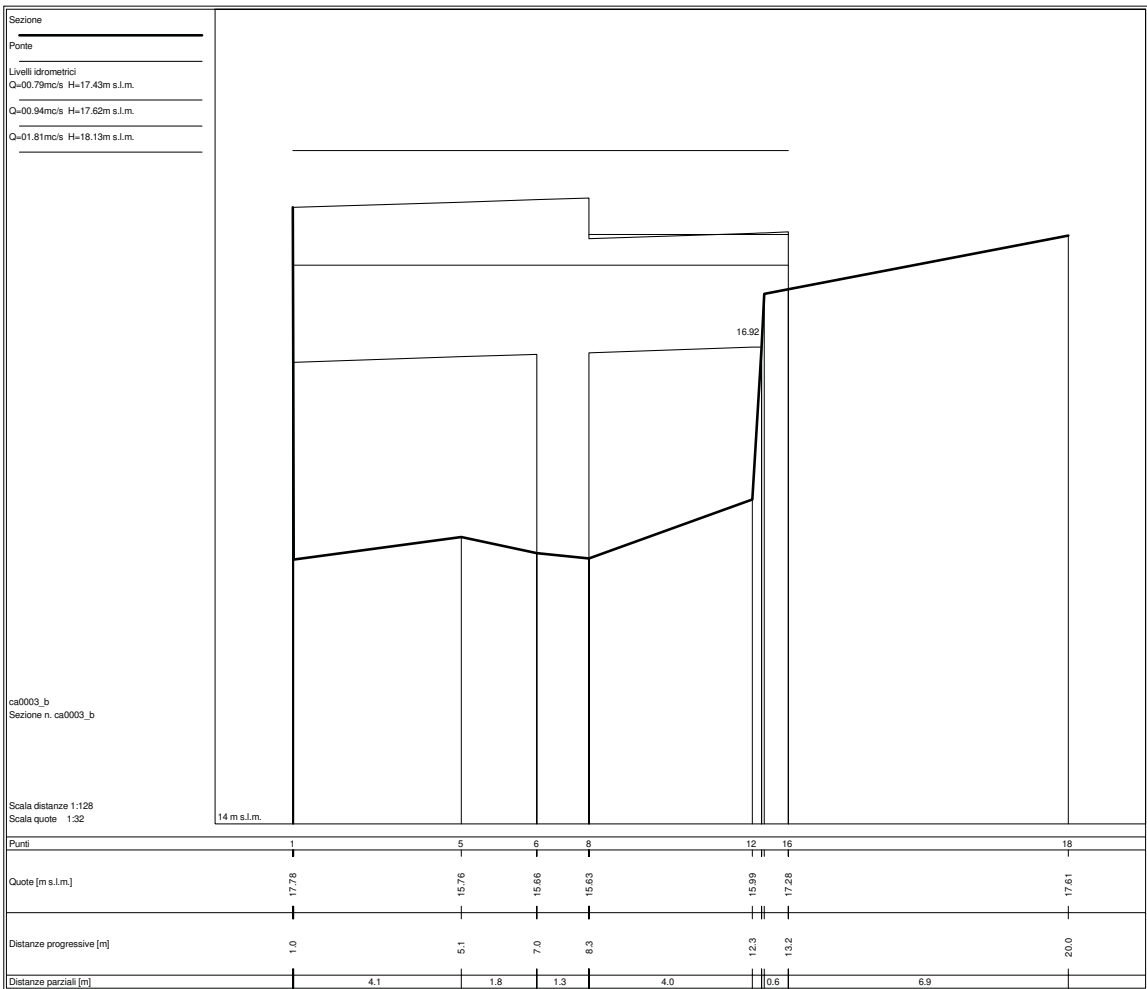

Sezione
 Livelli idrometrici
 Q=00.81mc/s H=17.45m s.l.m.
 Q=00.99mc/s H=17.65m s.l.m.
 Q=01.92mc/s H=18.15m s.l.m.

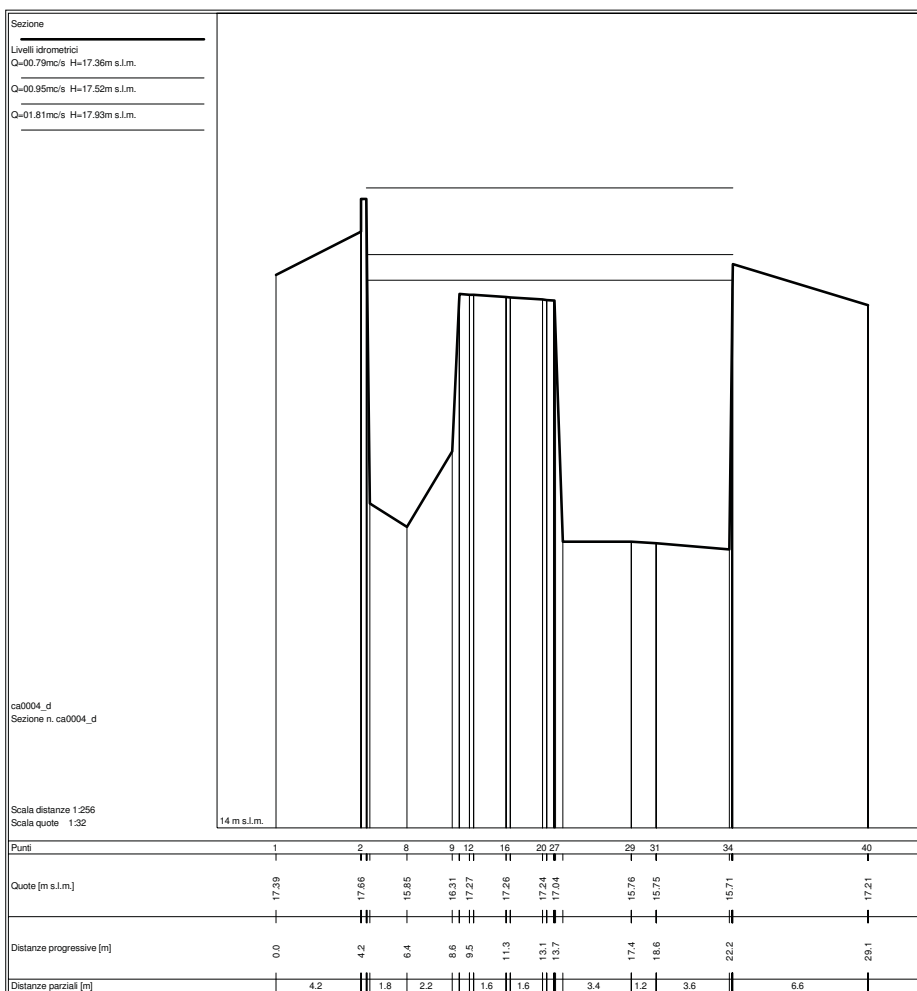
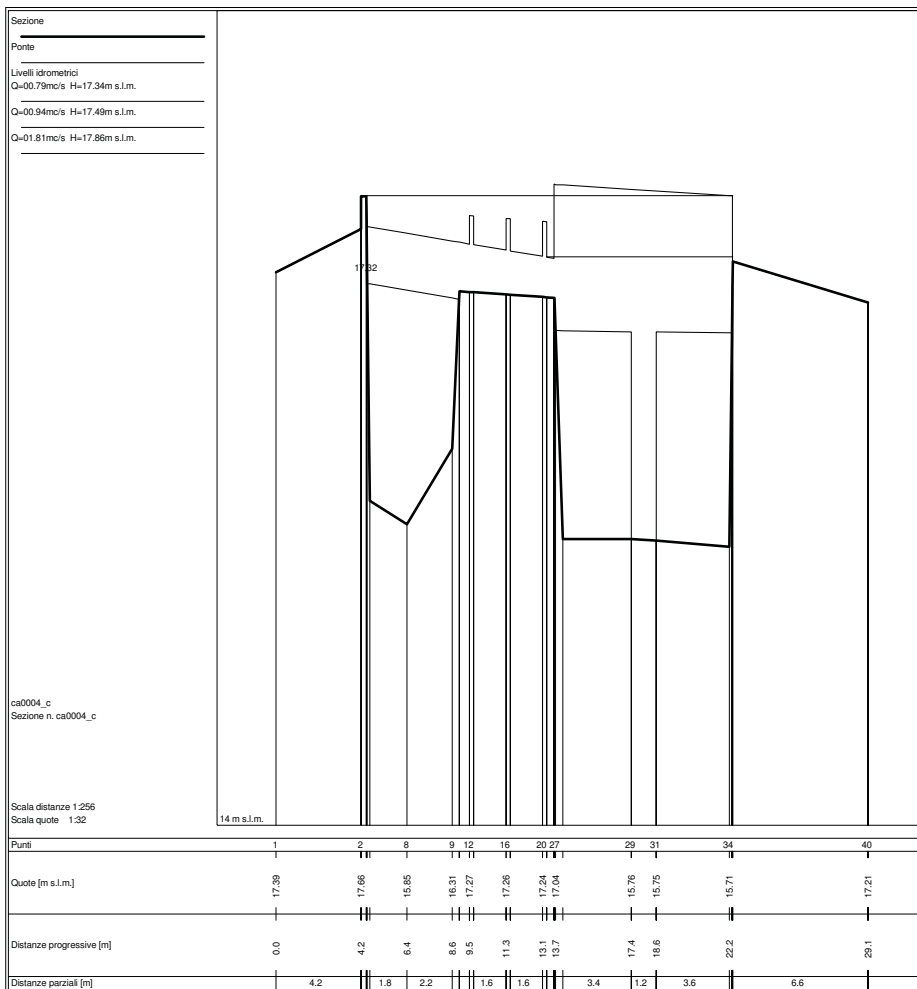


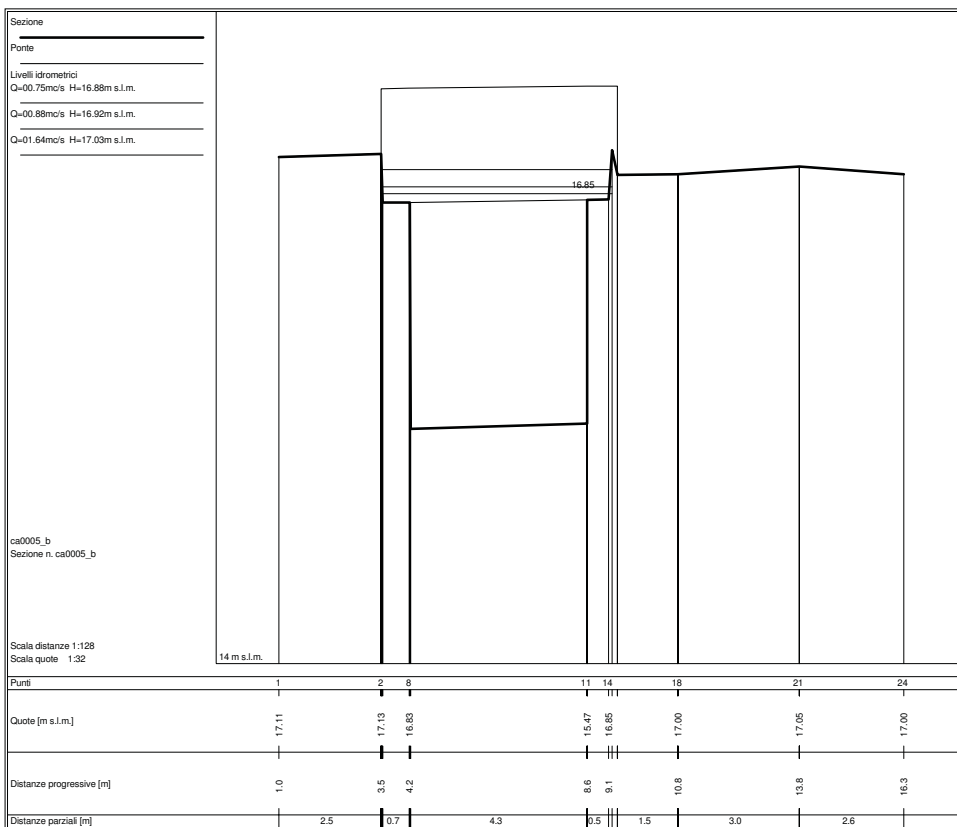
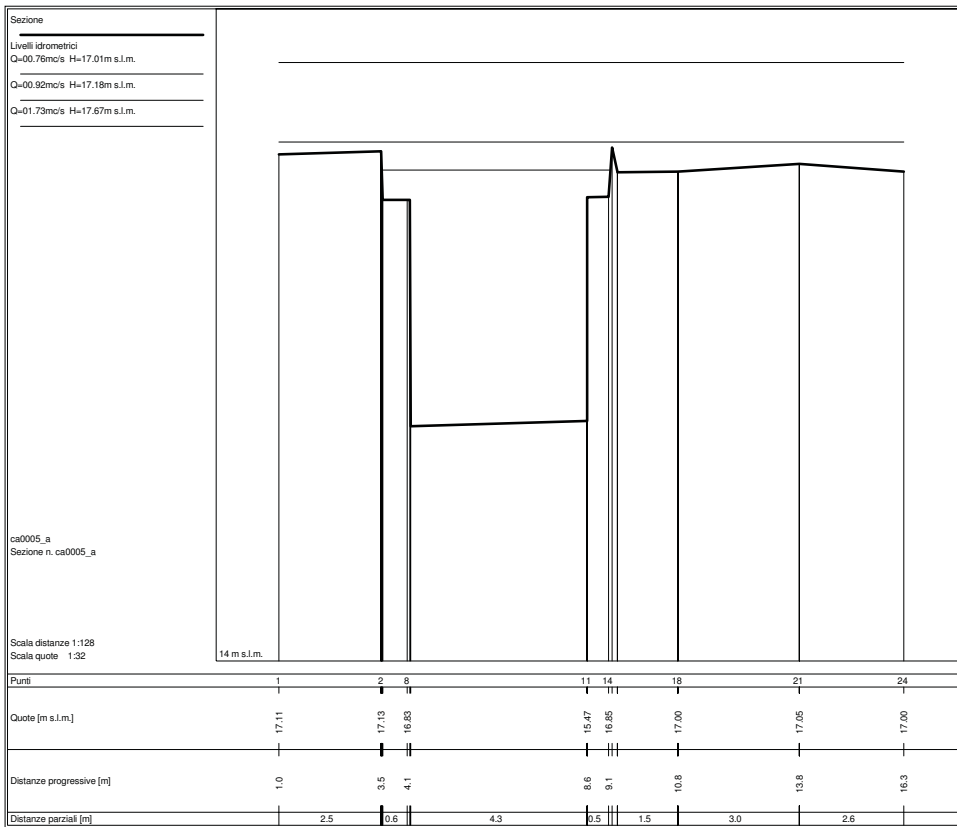
ca0002_d
 Sezione n. ca0002_d

Scala distanze 1:256
 Scala quote 1:84

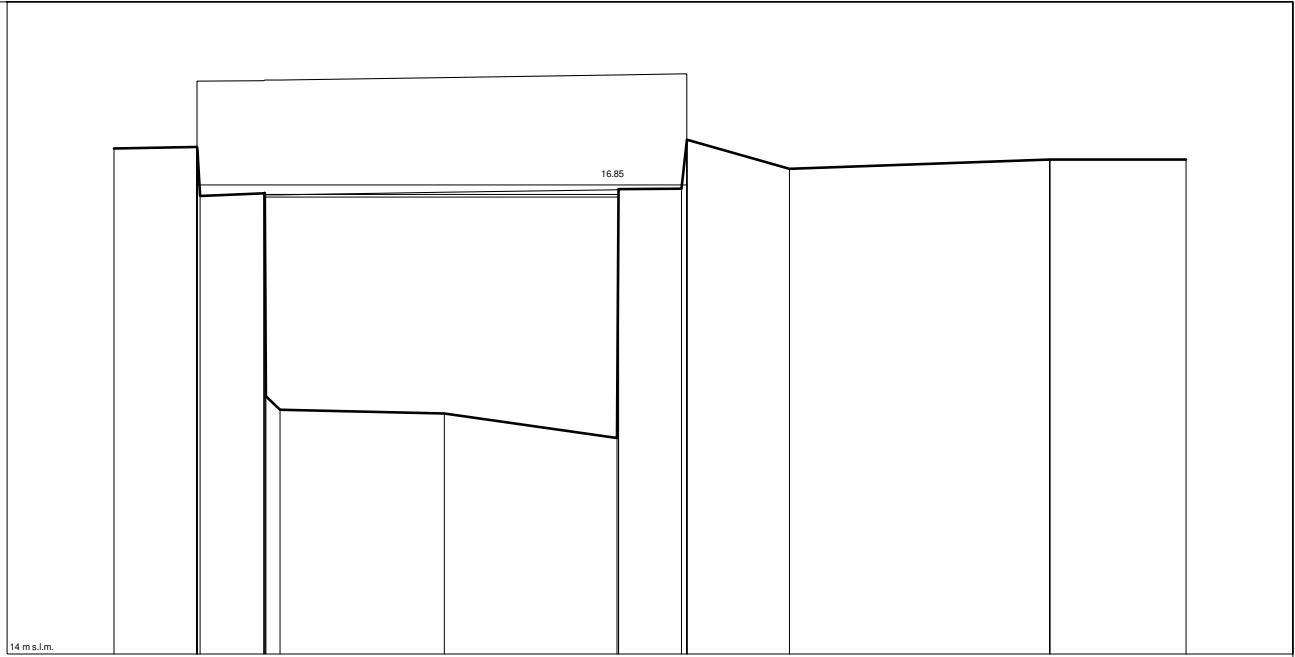
Punti	1	5	11	13	15	18	20	22	27	31	33	35	37	39	41	46	50	52	54	56	58	60	62	66	74	76	78	80	82	86	87	88	94	102	104	108	111	115	122	127	130	133	136	140	143			
Quote [m s.l.m.]	23.32	18.16	16.56	16.47	16.34	16.33	16.32	16.31	17.50	17.53	17.55	17.56	17.56	17.56	17.61	17.67	17.66	17.65	17.64	17.63	17.63	17.62	17.61	17.47	15.97	15.97	15.98	15.98	15.98	16.00	16.01	16.02	15.99	15.97	15.95	15.95	15.95	15.99	15.99	16.02	17.82	17.80	17.78	17.75	17.73	17.71	16.52	
Distanze progressive [m]	-2.5	0.0	0.9	1.7	3.2	4.0	5.0	5.7	7.6	8.5	9.3	10.1	11.1	11.8	12.5	15.1	15.9	16.7	17.4	18.2	19.0	19.7	20.4	22.3	23.1	23.7	24.5	25.3	25.9	26.9	27.6	28.2	30.0	30.9	31.9	33.2	34.5	35.5	37.4	38.6	39.6	40.8	41.9	42.9	44.4			
Distanze parziali [m]	2.5		0.9					1.5								2.0								1.4									1.8									1.8						1.4







Sezione
 Ponte
 Livelli idrometrici
 Q=00.73mc/s H=16.80m s.l.m.
 Q=00.83mc/s H=16.82m s.l.m.
 Q=01.53mc/s H=16.88m s.l.m.

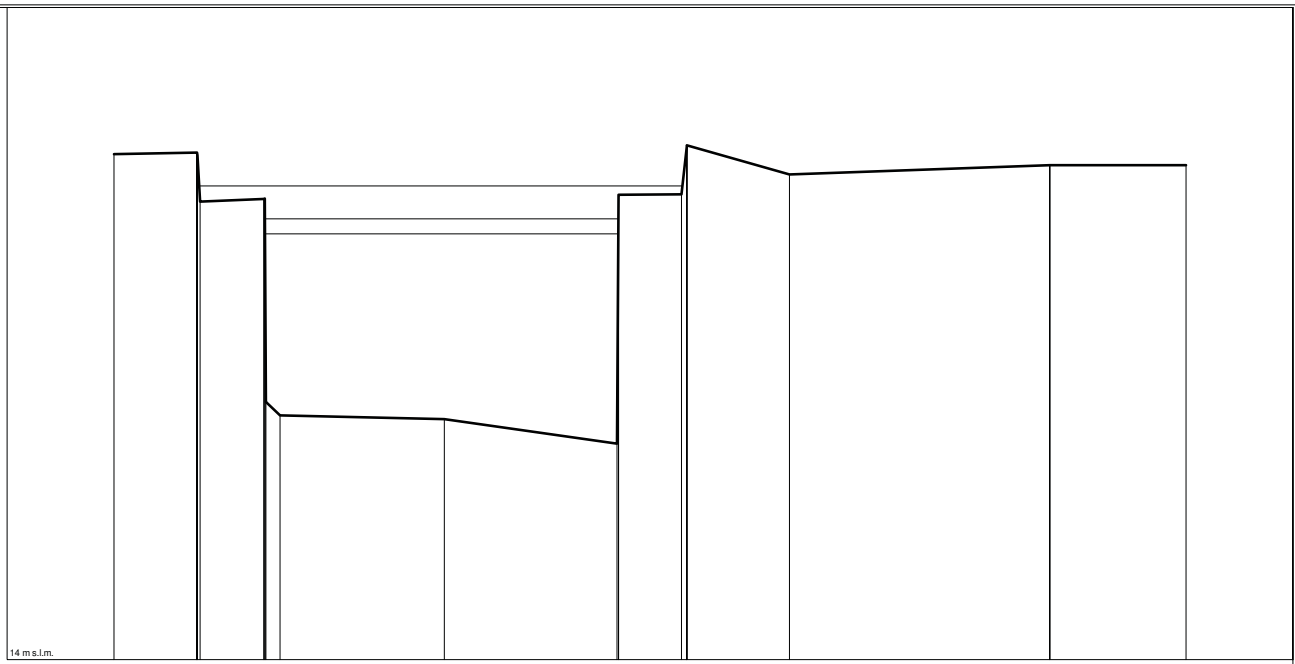


ca0006_c
 Sezione n. ca0006_c

Scala distanze 1:64
 Scala quote 1:32

Punti	1	2	7	10	11	12	15	19	20	22
Quote [m s.l.m.]	17.10	17.11	16.83	15.50	15.48	15.33	16.86	16.88	17.04	17.04
Distanze progressive [m]	0.0	1.0	1.8	2.0	4.0	6.2	7.0	8.3	11.5	13.1
Distanze parziali [m]		1.0	0.8		2.0	2.1	0.8	1.3	3.2	1.7

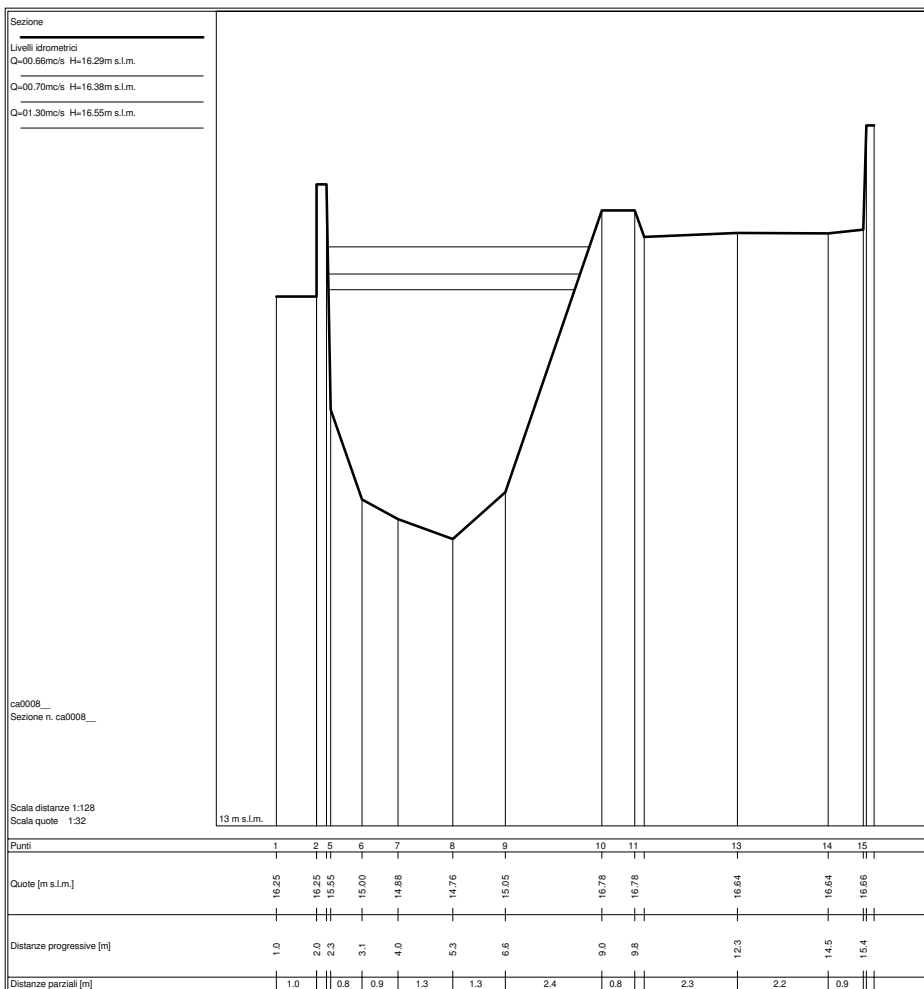

Sezione
 Livelli idrometrici
 Q=00.70mc/s H=16.61m s.l.m.
 Q=00.77mc/s H=16.70m s.l.m.
 Q=01.41mc/s H=16.90m s.l.m.

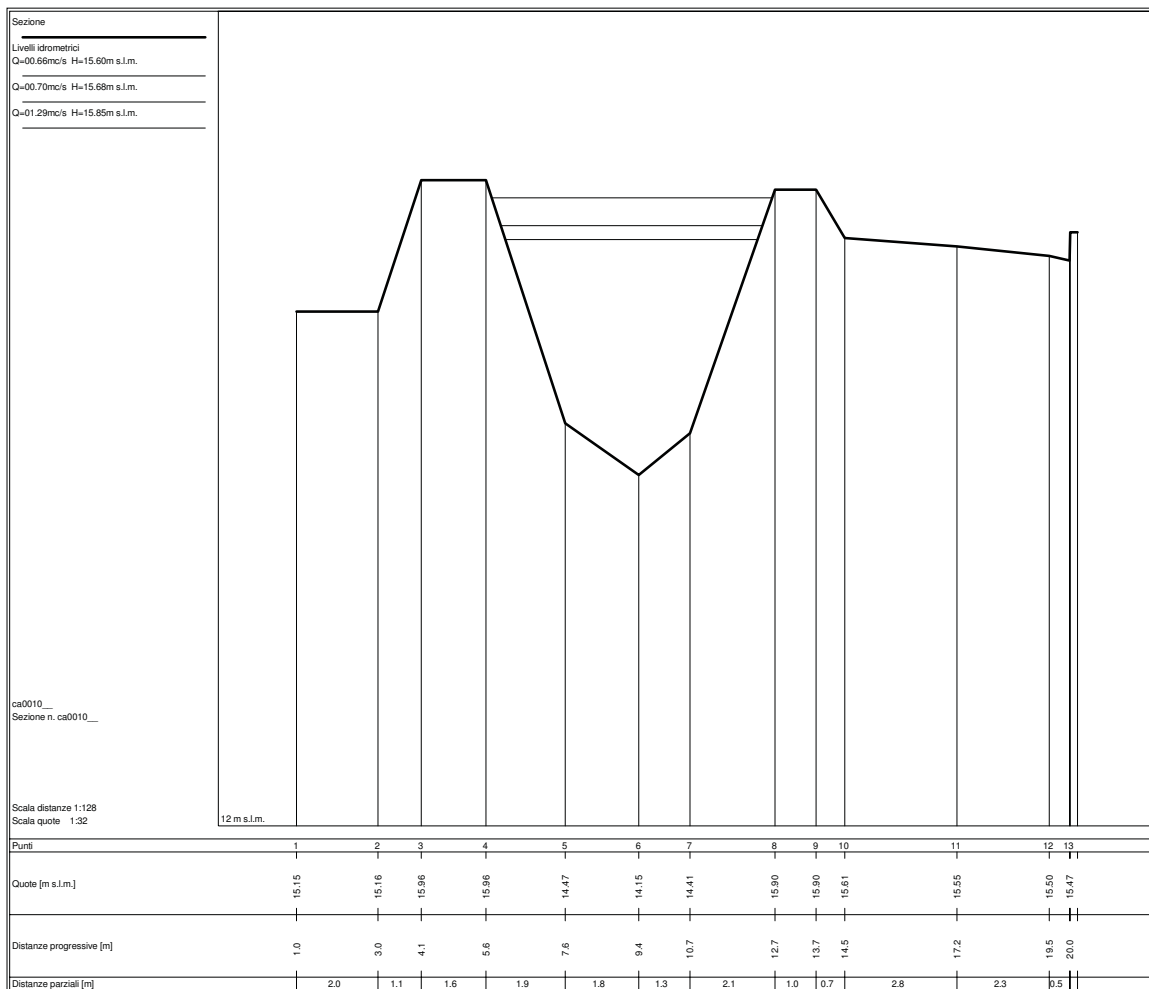
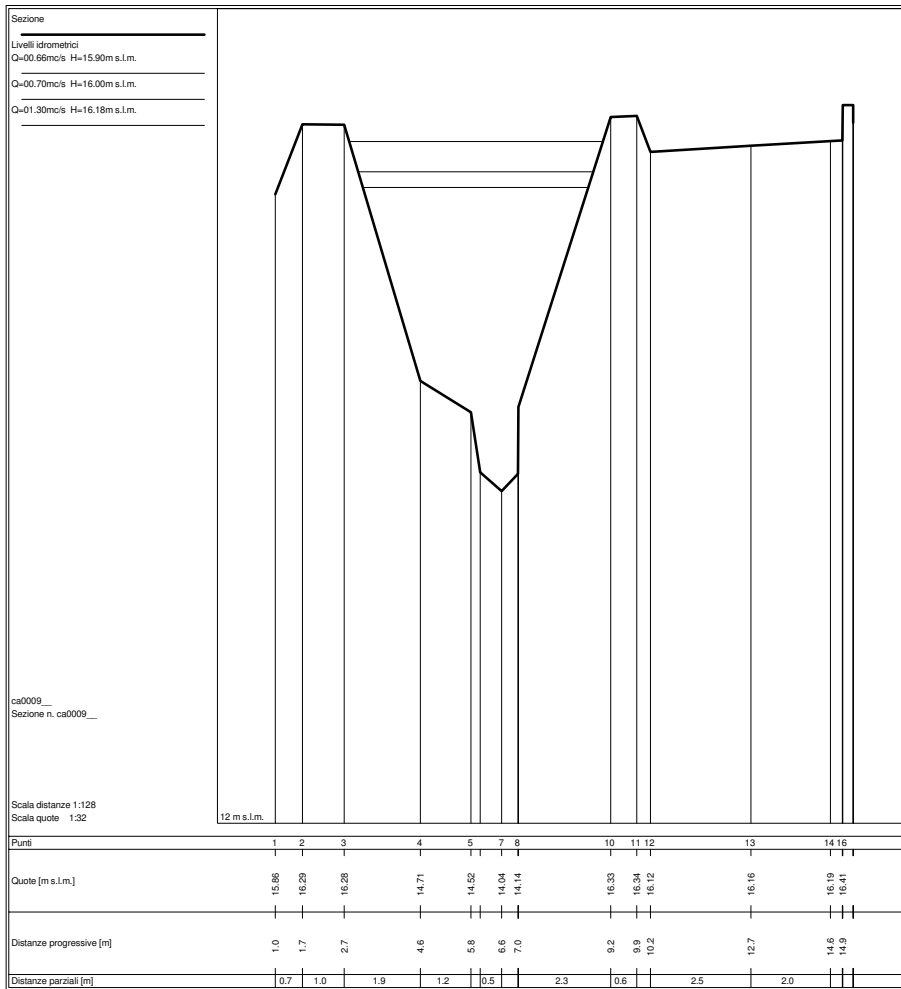


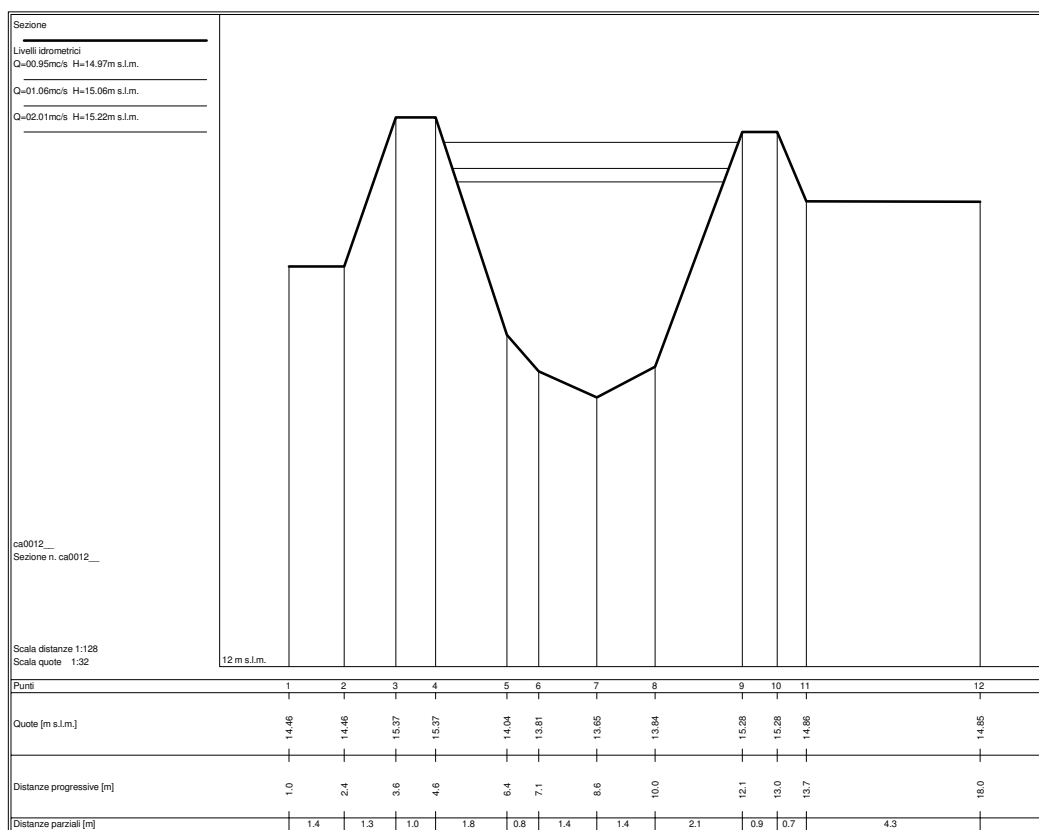
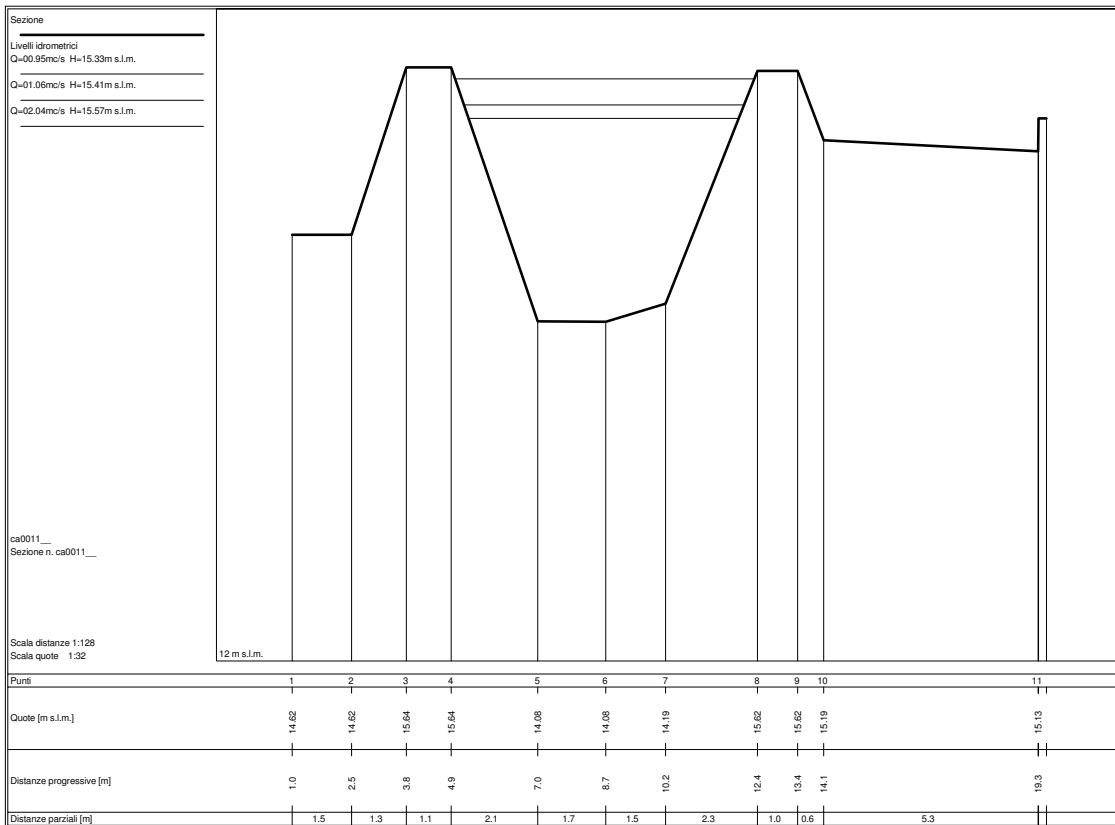
ca0006_d
 Sezione n. ca0006_d

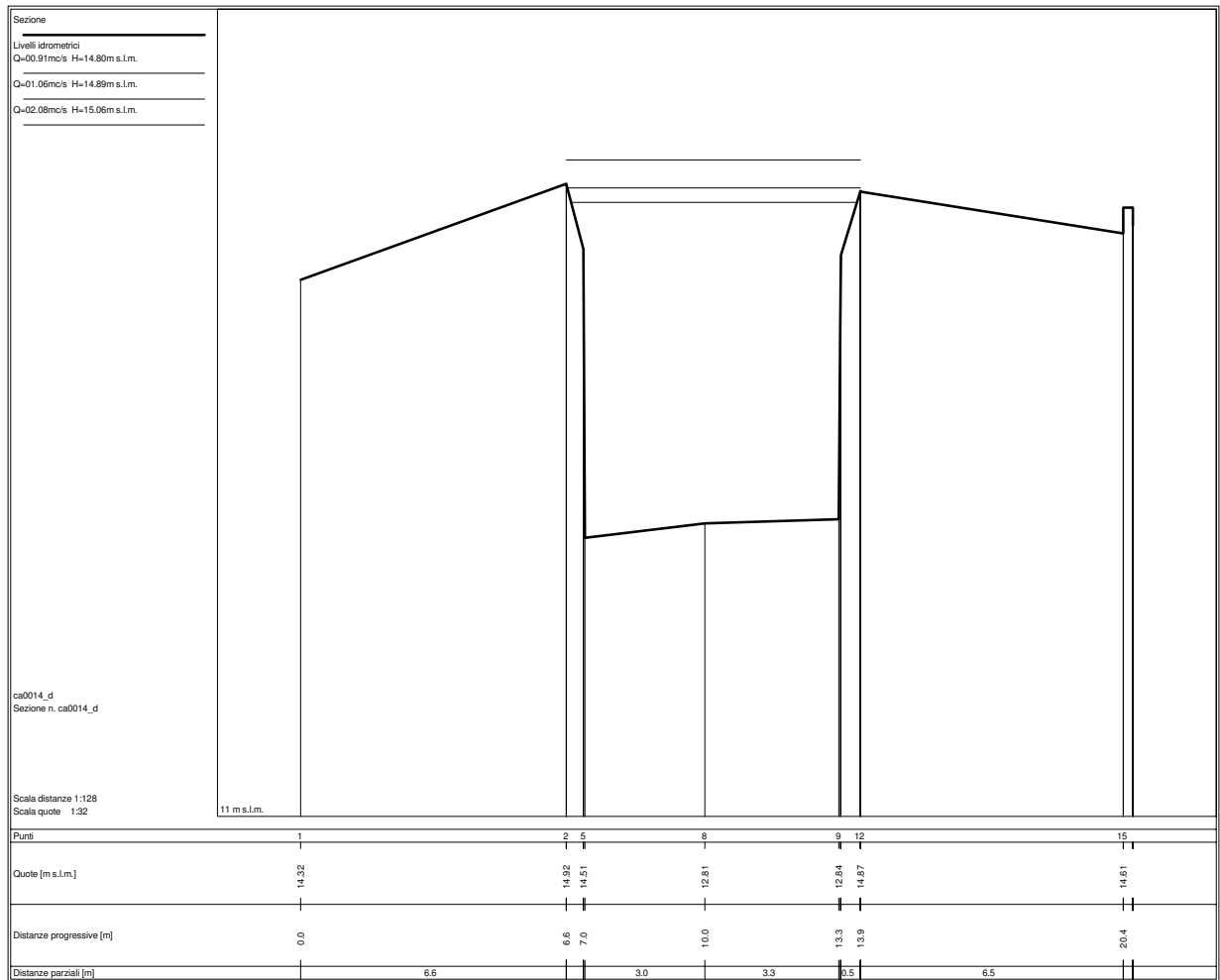
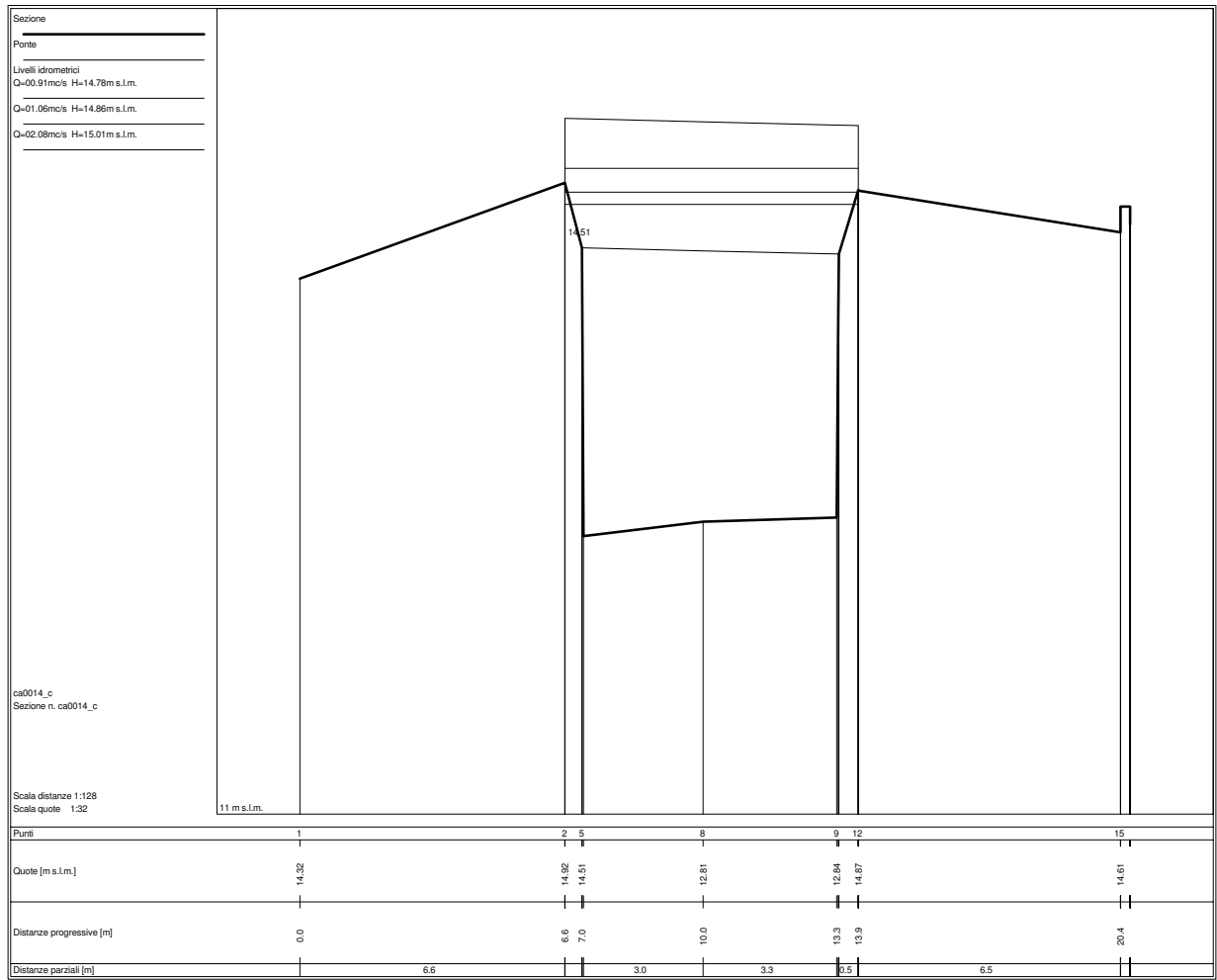
Scala distanze 1:64
 Scala quote 1:32

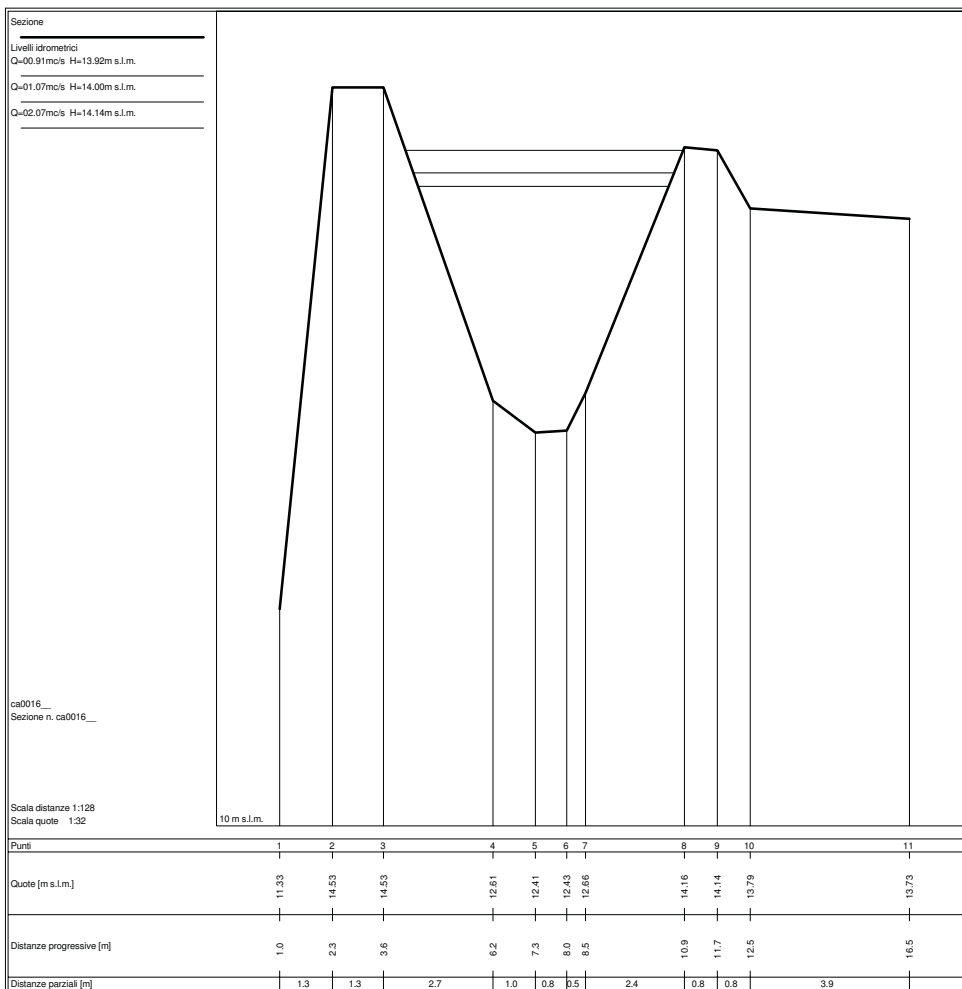
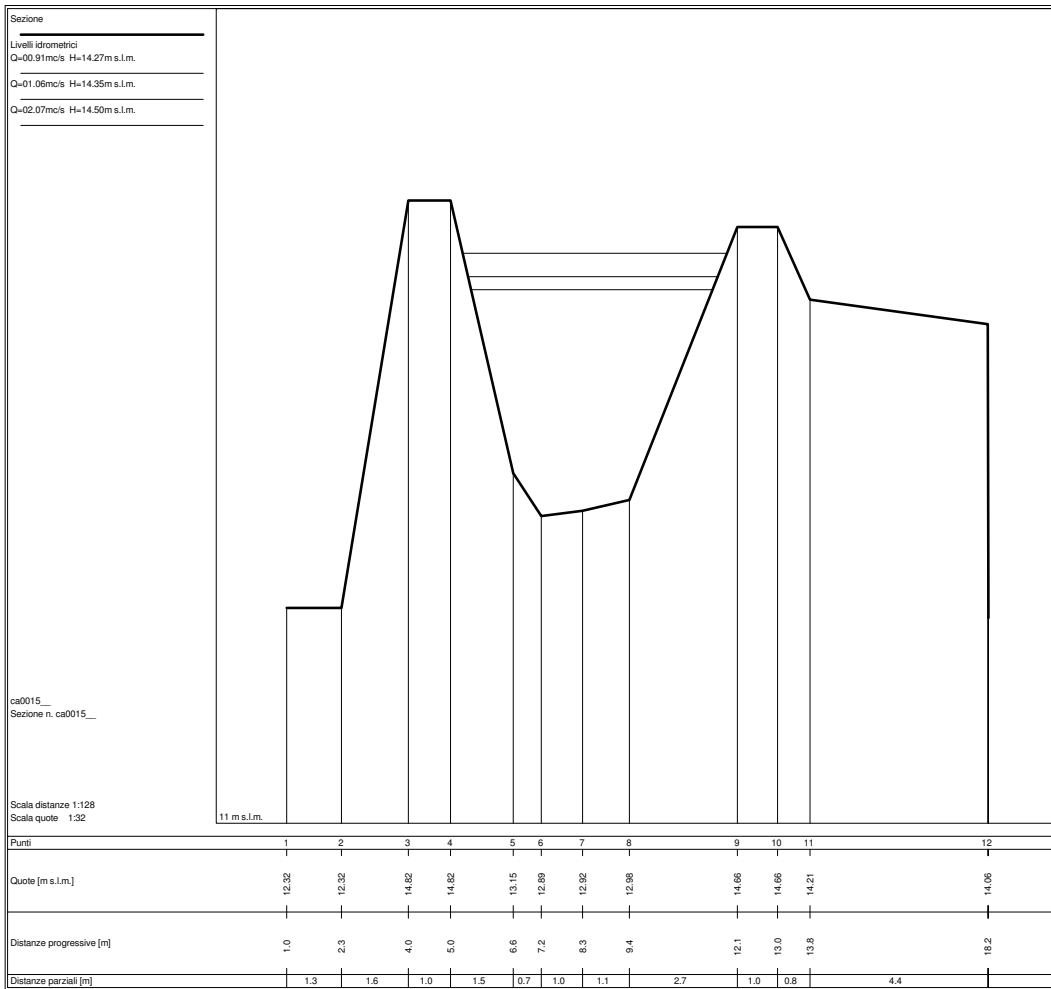
Punti	1	2	7	10	11	12	15	19	20	22
Quote [m s.l.m.]	17.10	17.11	16.83	15.50	15.48	15.33	16.86	16.88	17.04	17.04
Distanze progressive [m]	0.0	1.0	1.8	2.0	4.0	6.2	7.0	8.3	11.5	13.1
Distanze parziali [m]		1.0	0.8		2.0	2.1	0.8	1.3	3.2	1.7

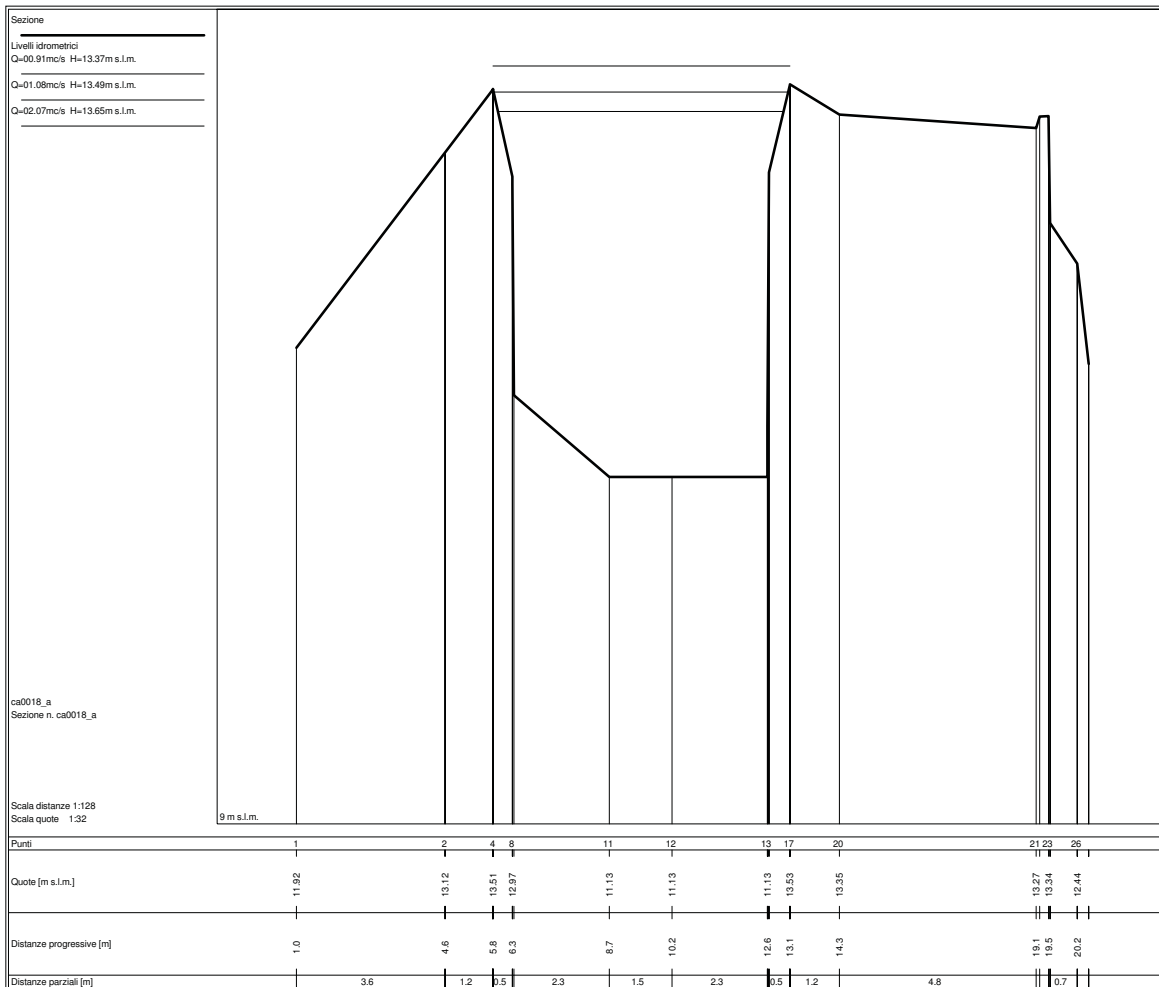
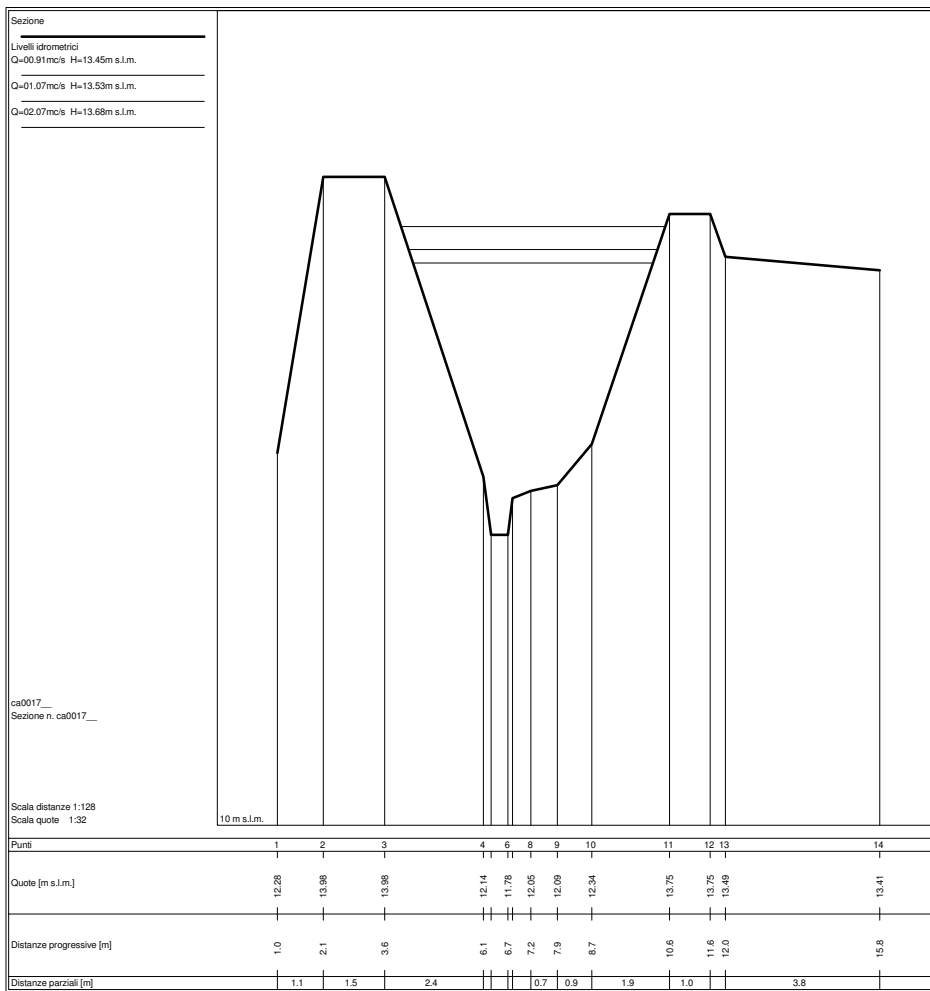


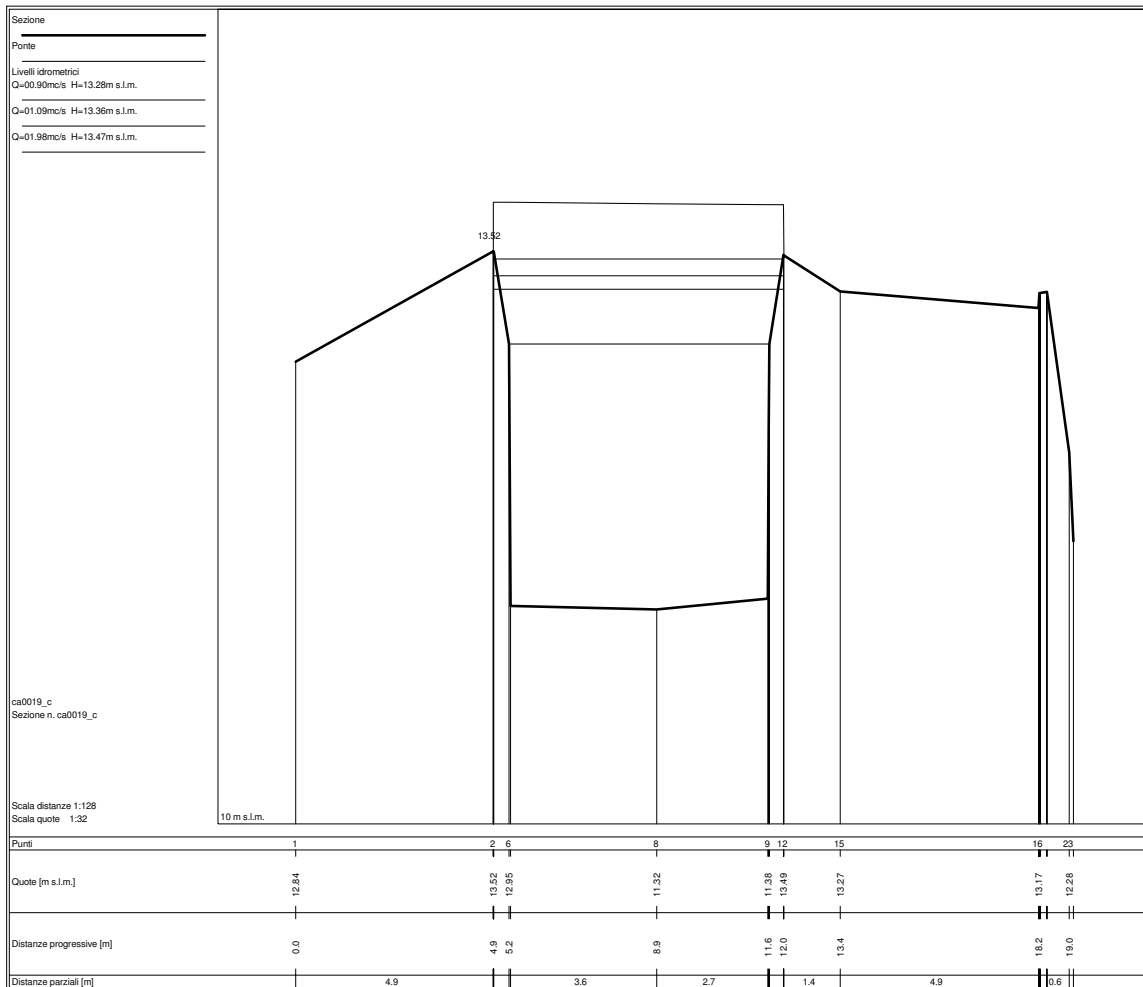
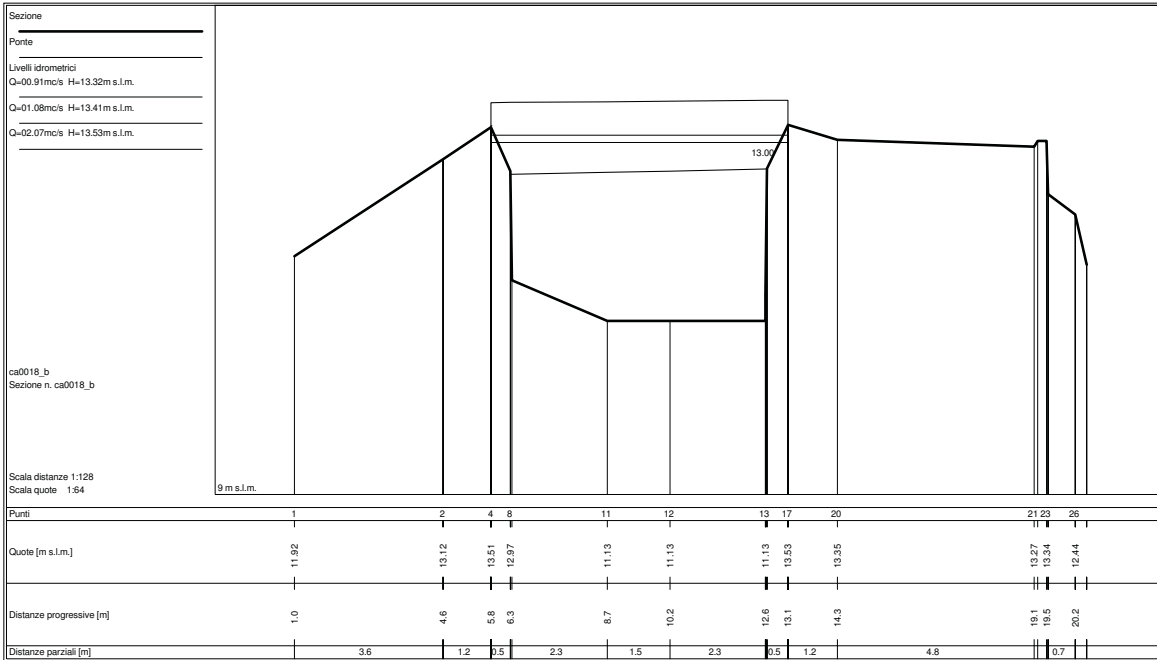


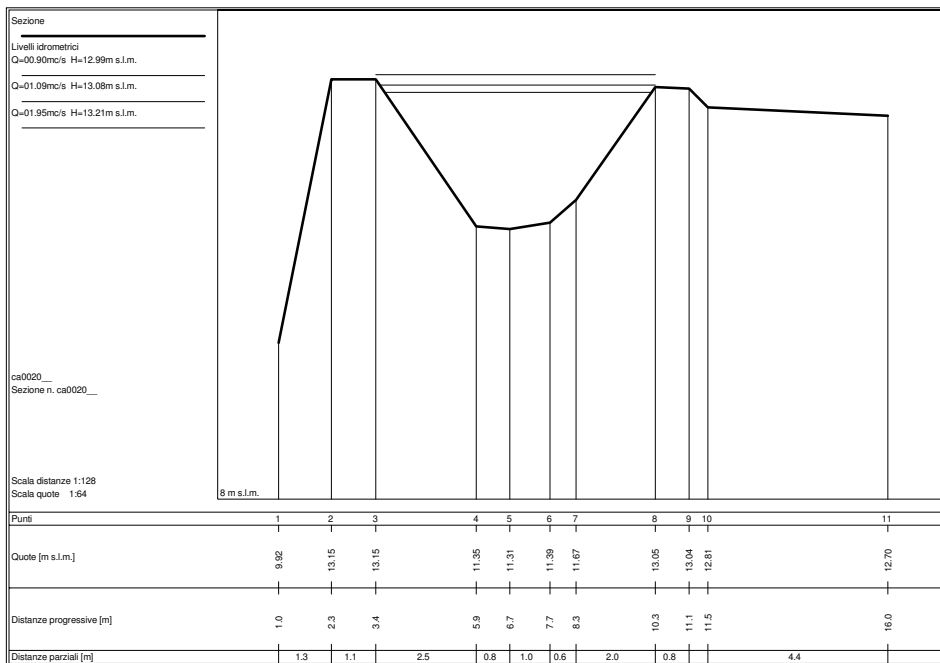
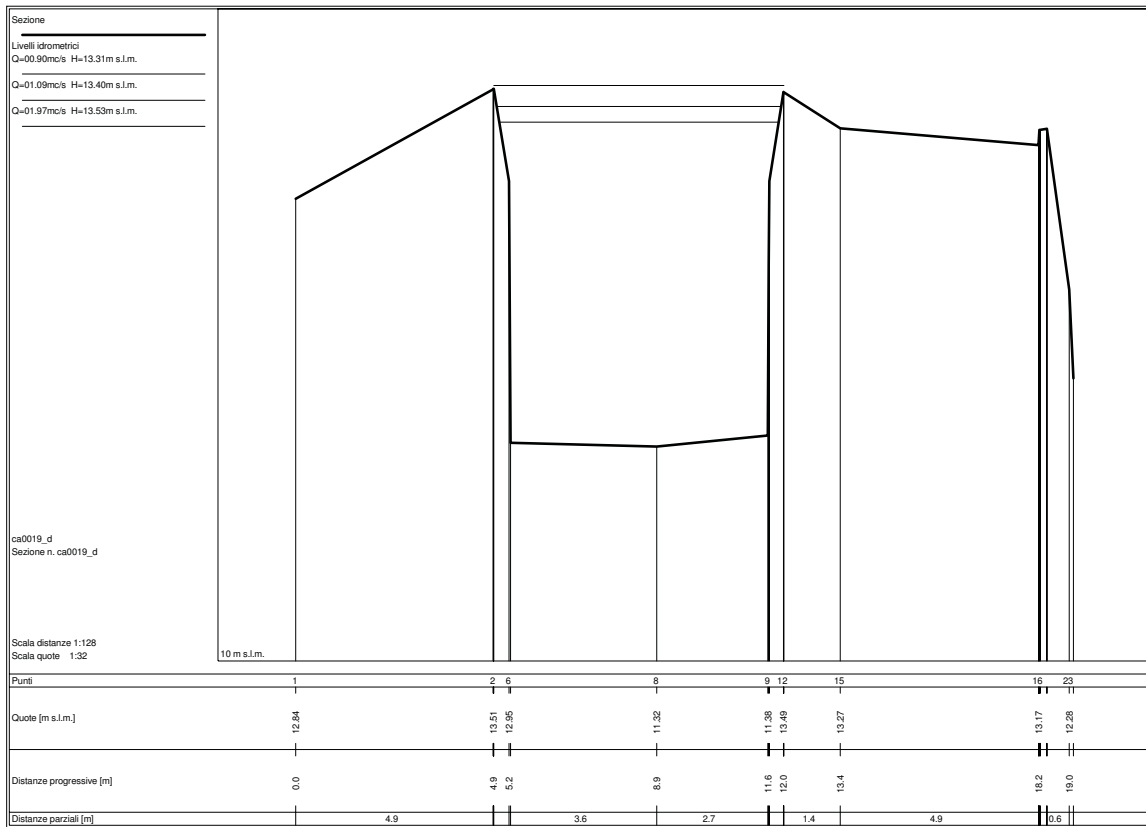


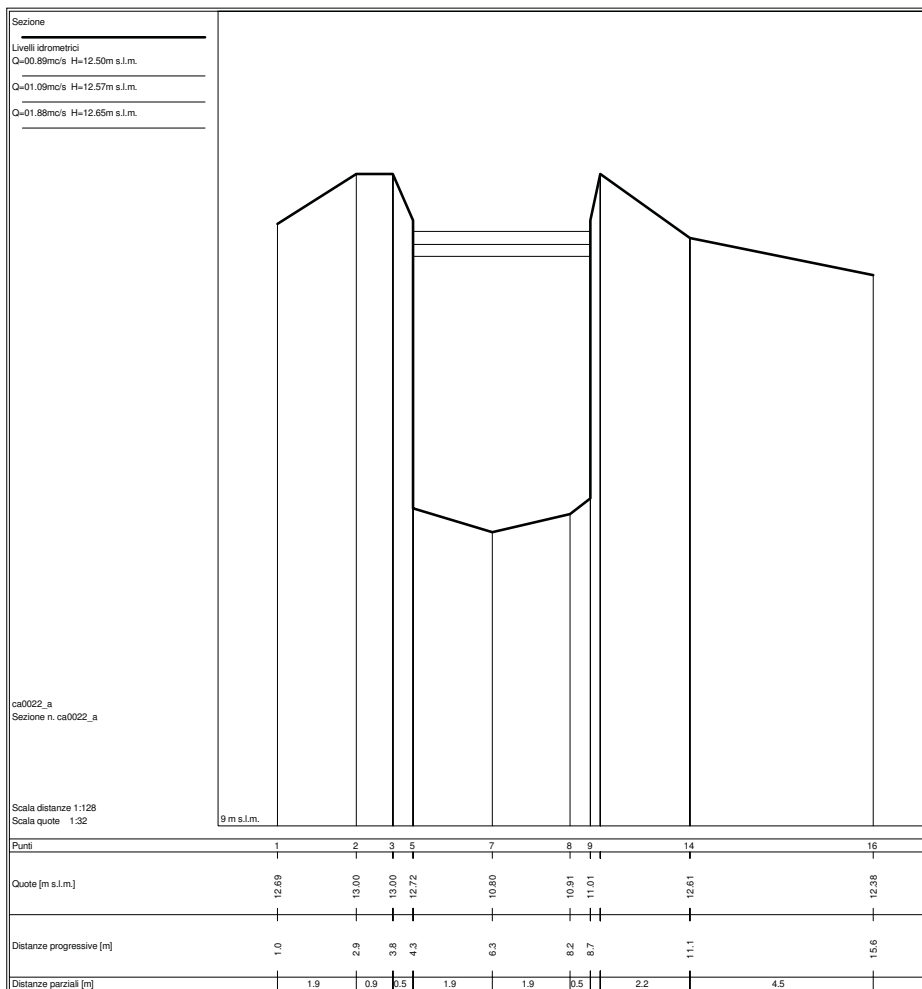
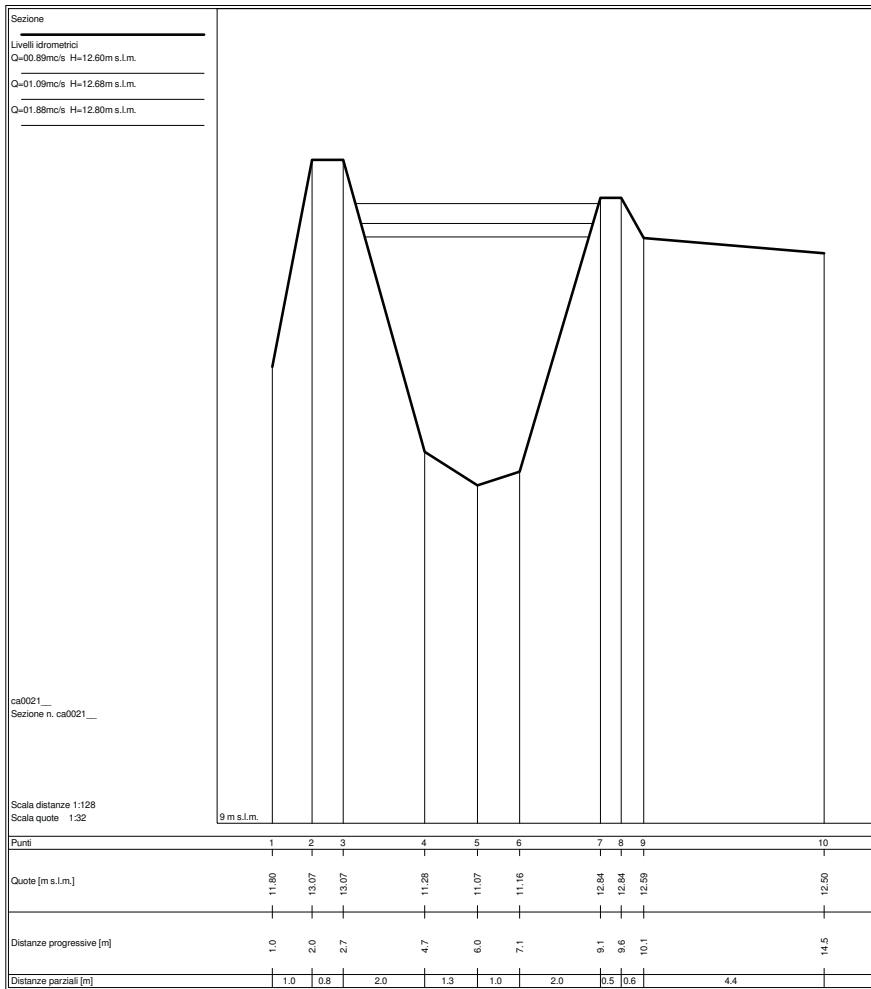


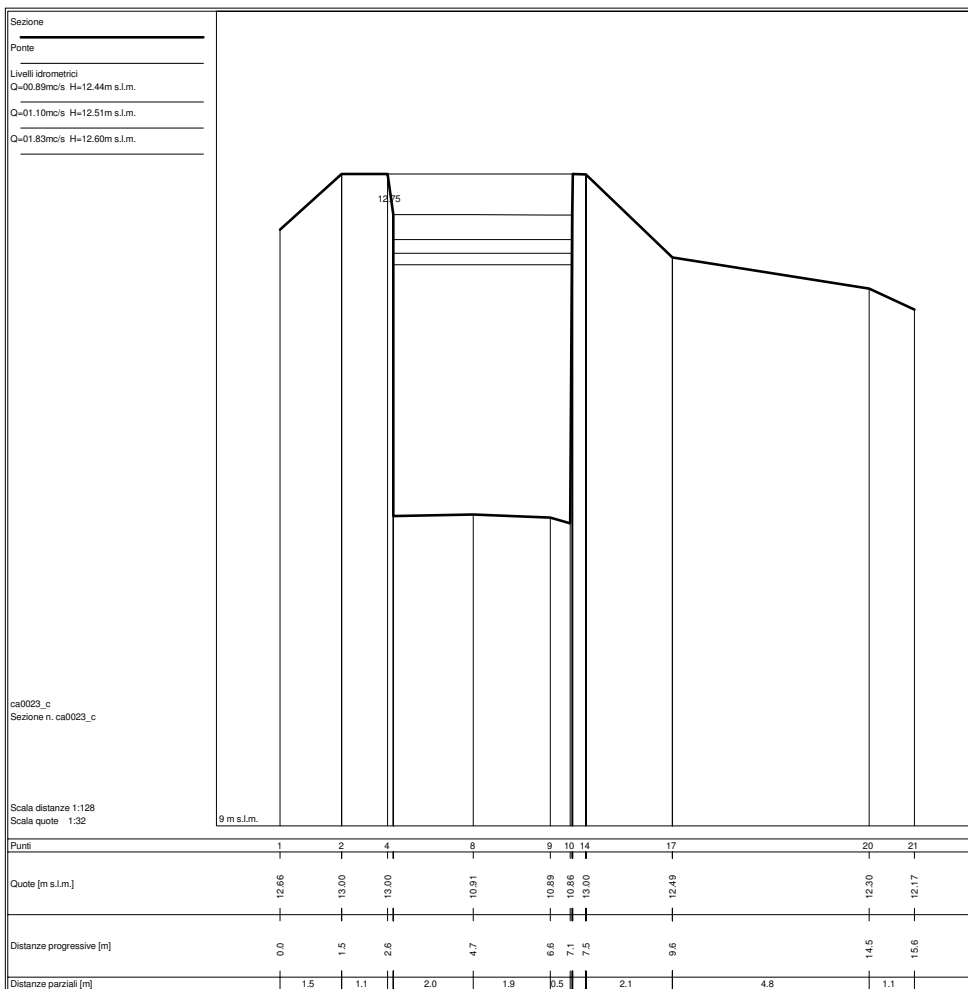
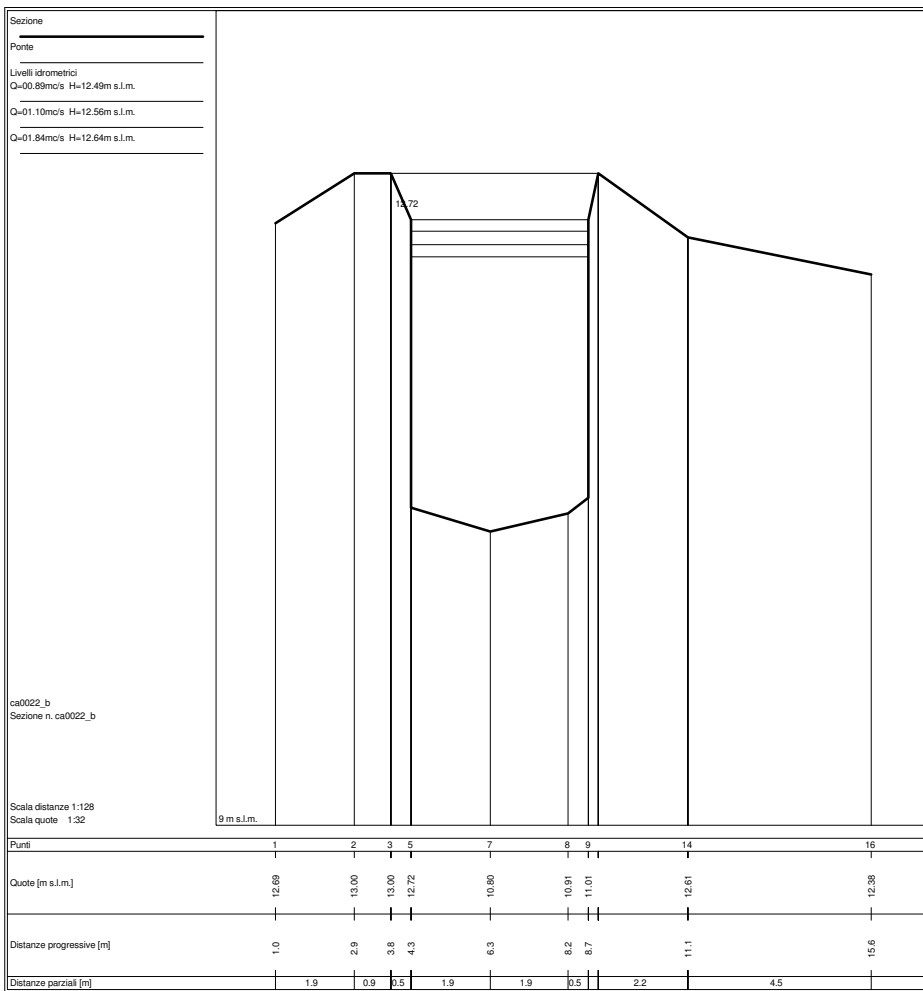


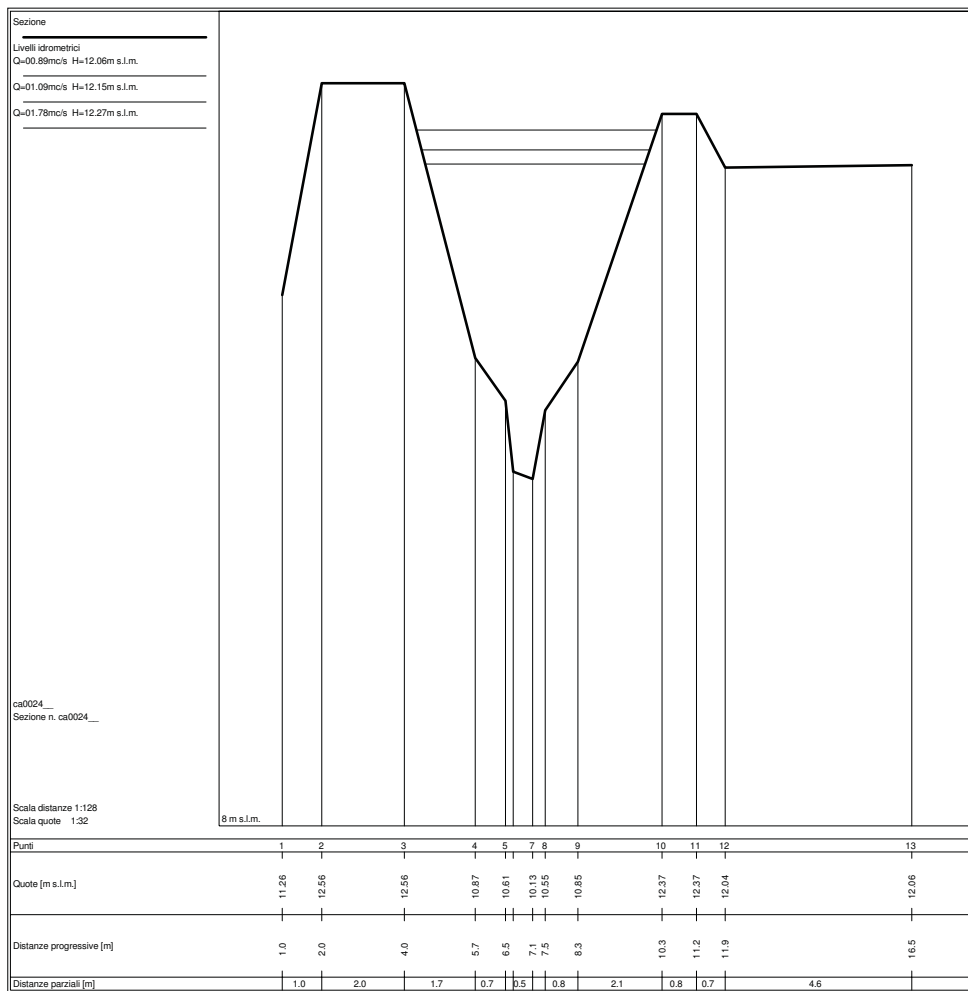
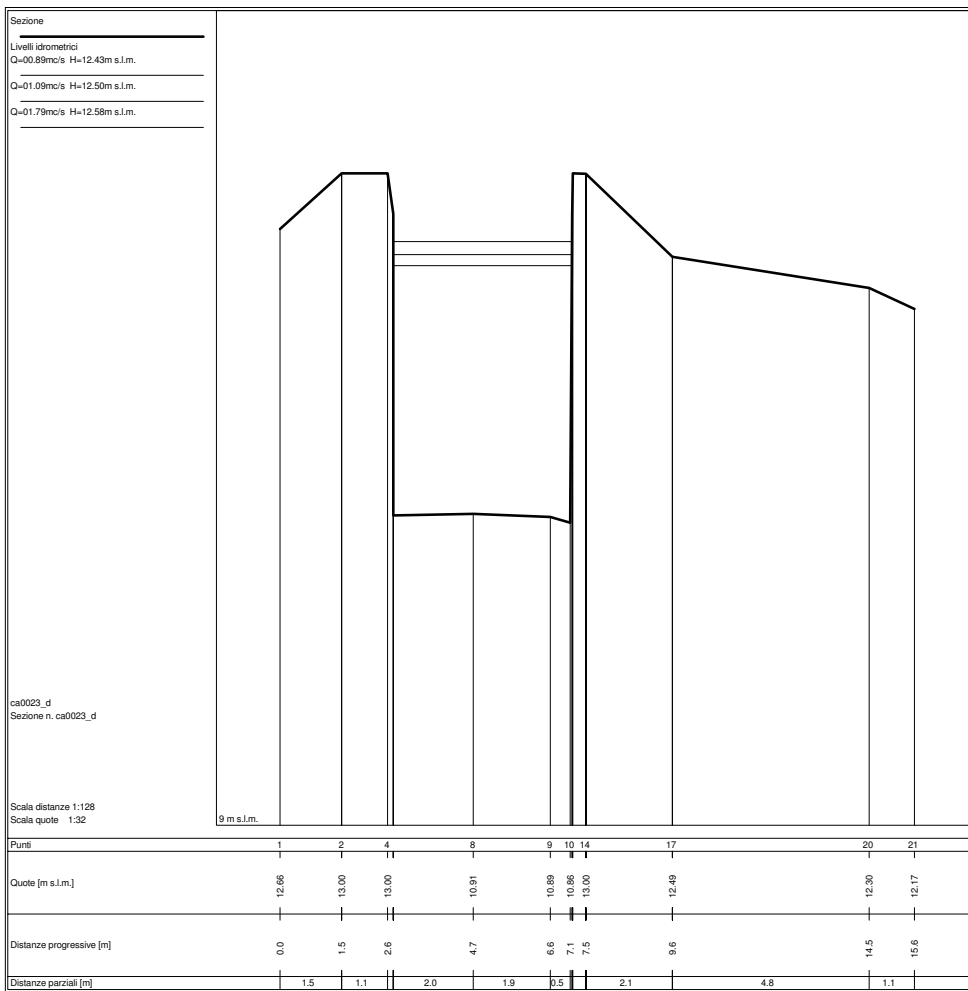


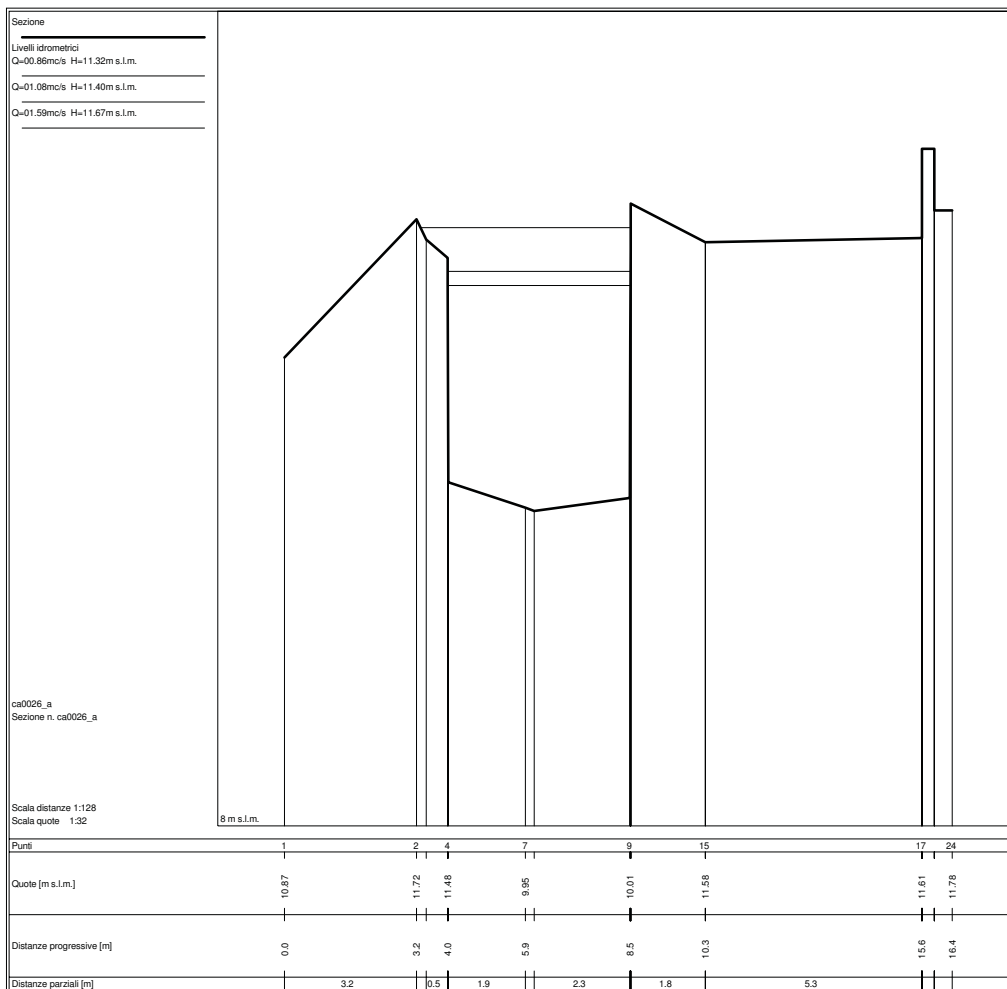
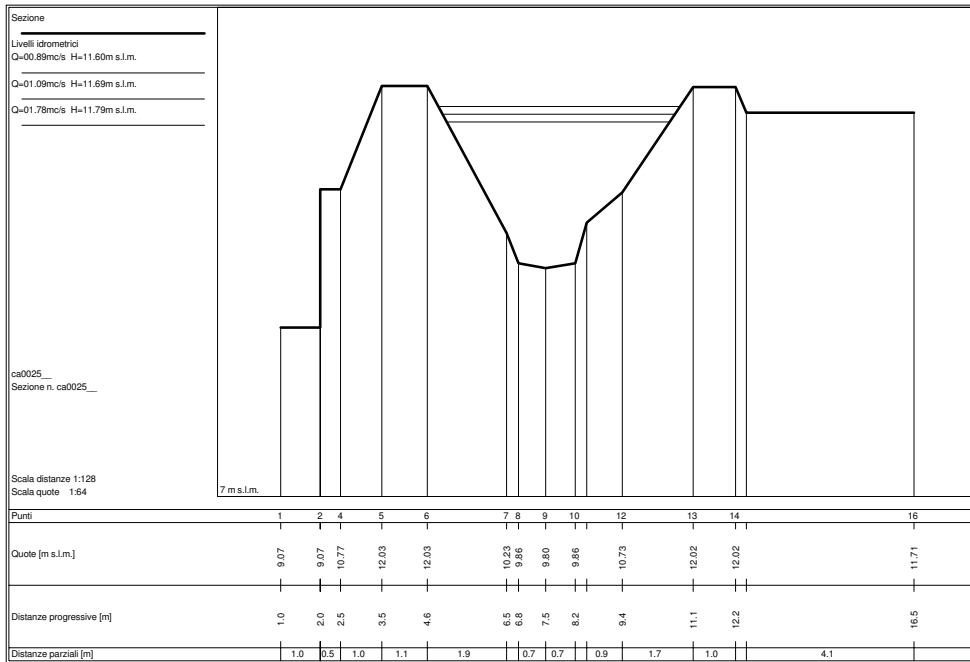


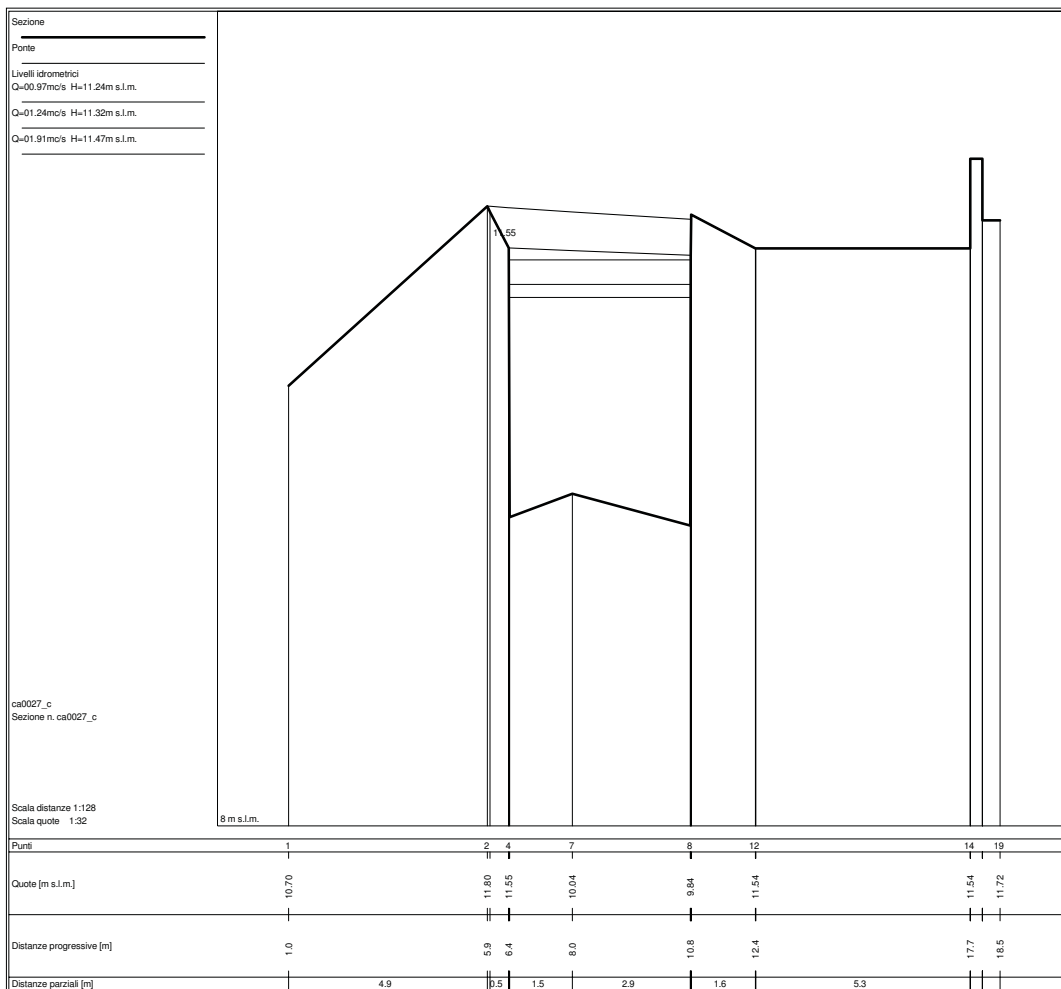
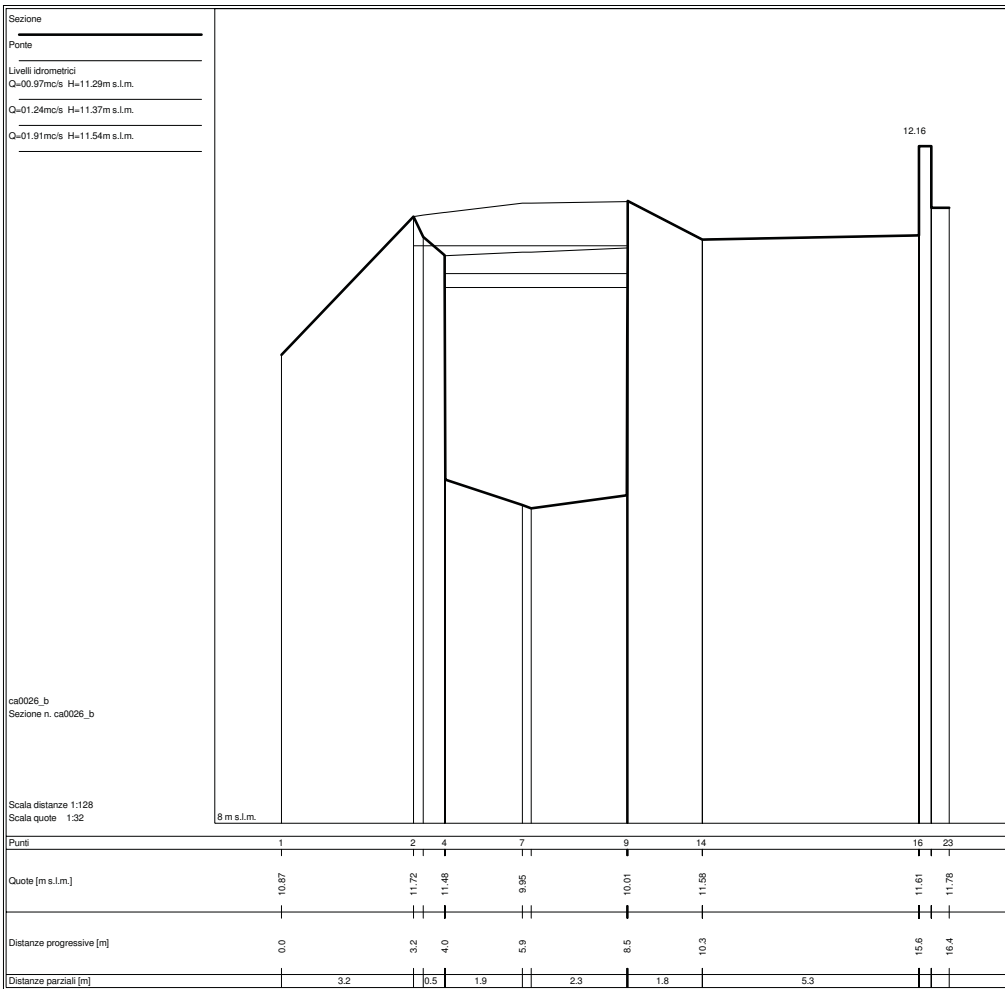


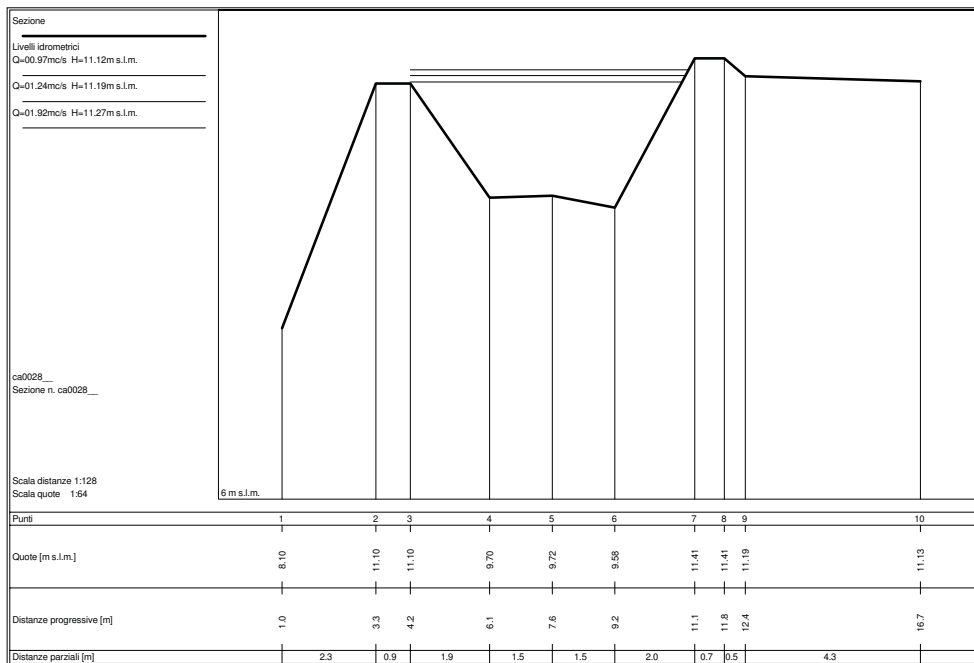
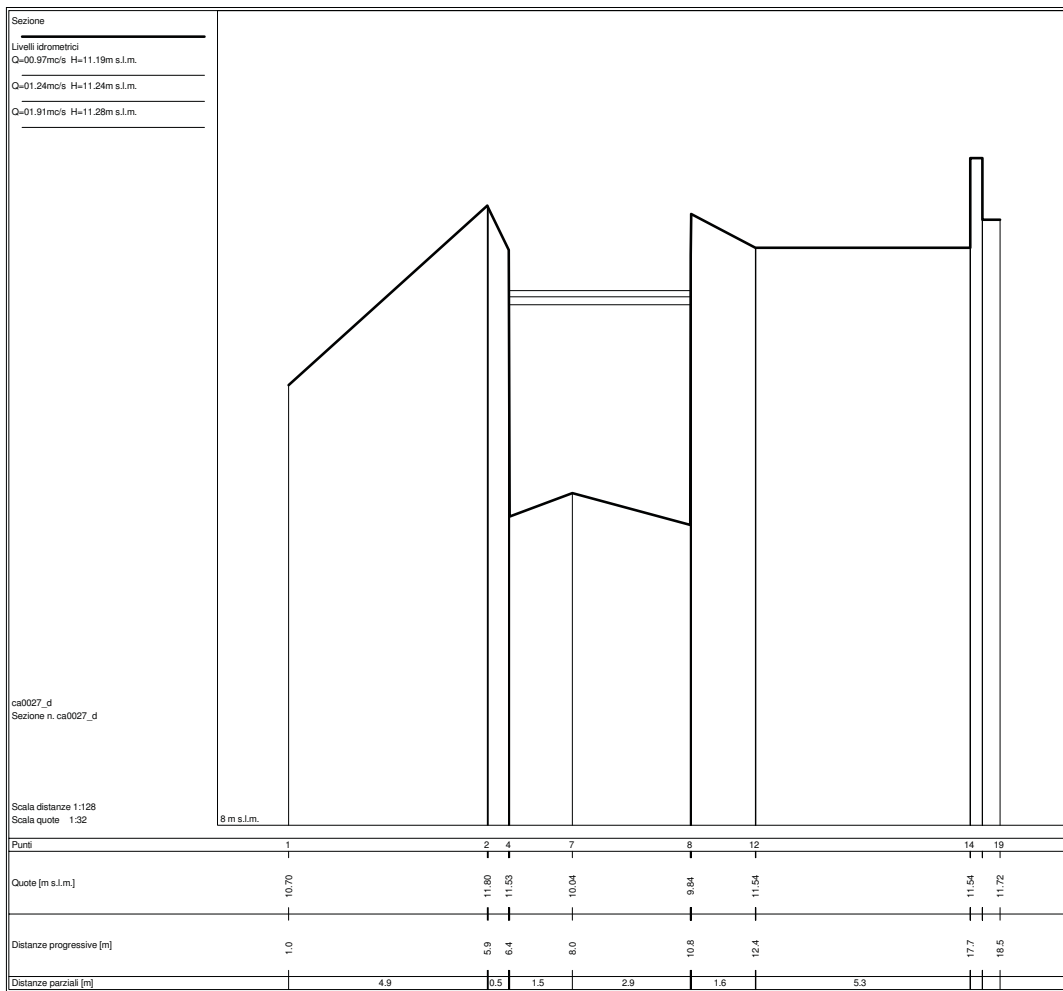


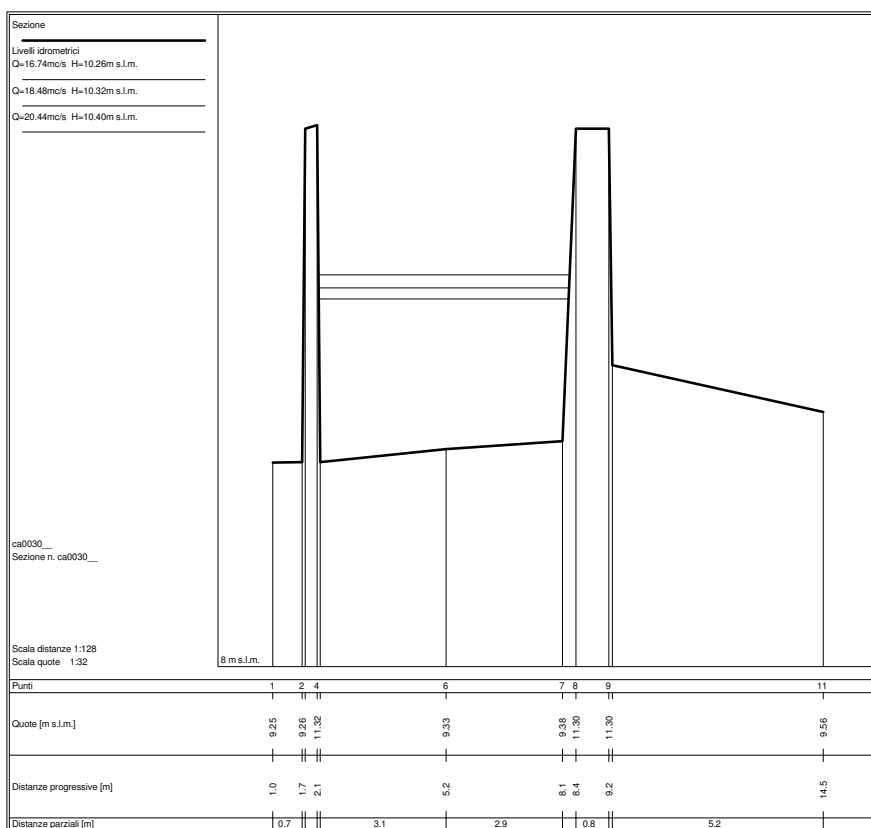
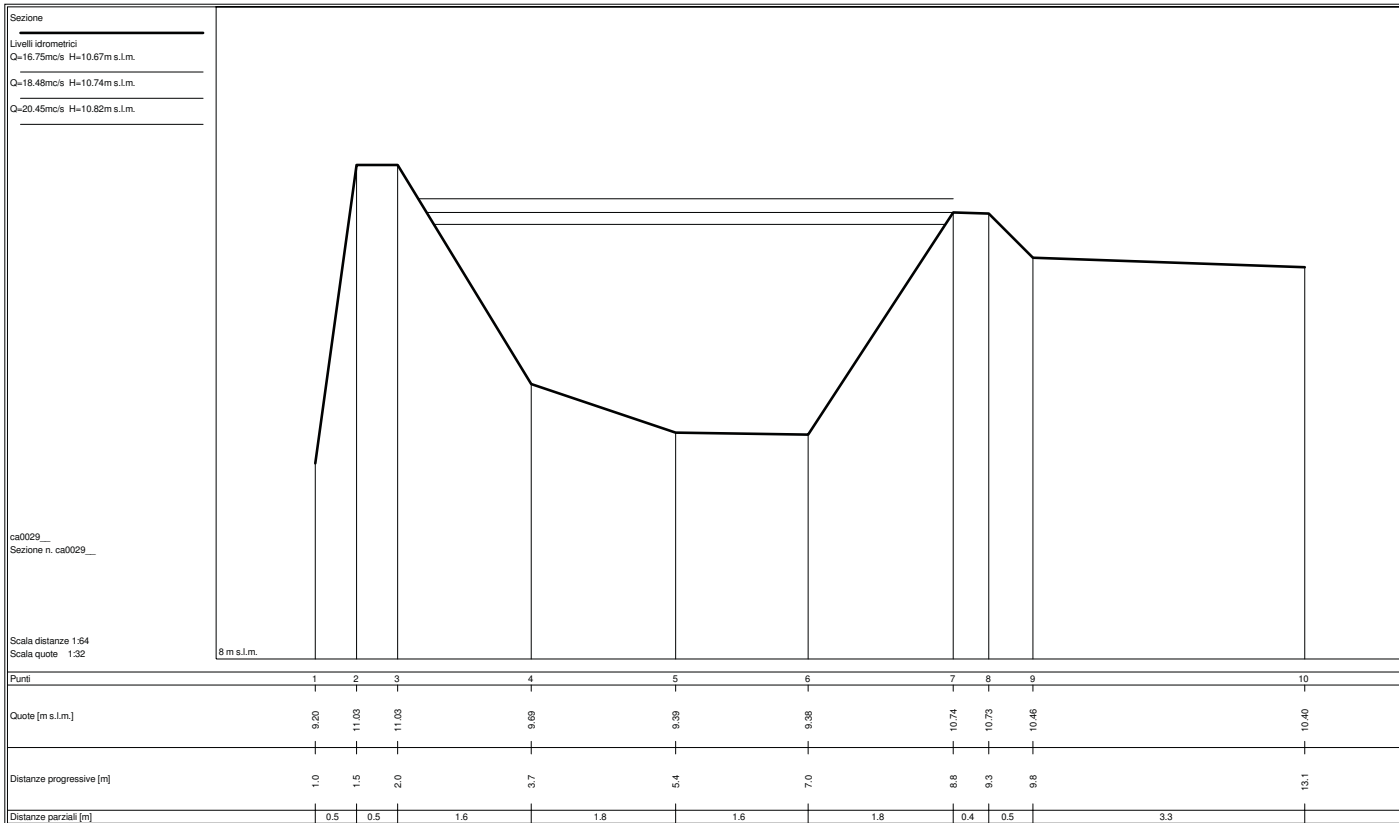


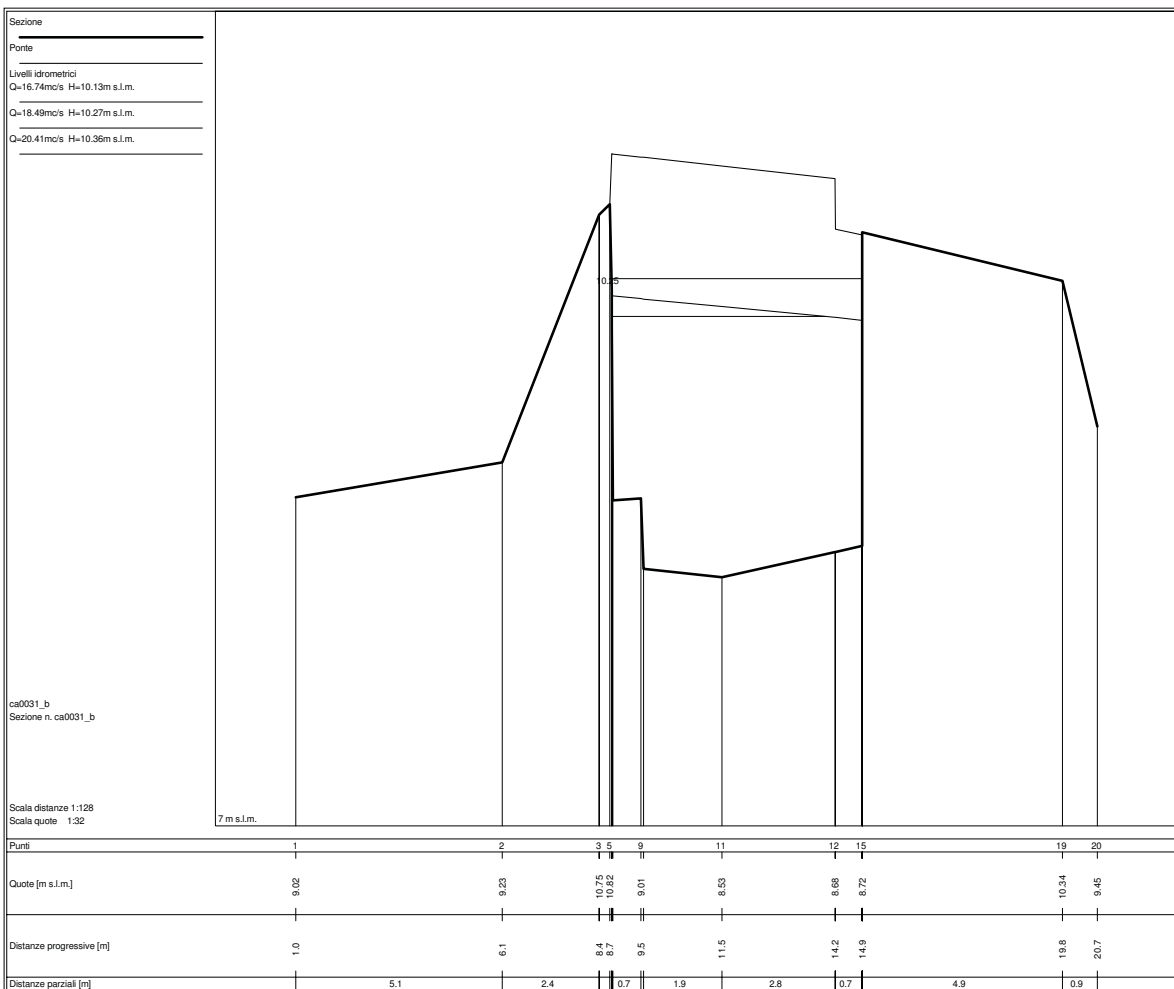
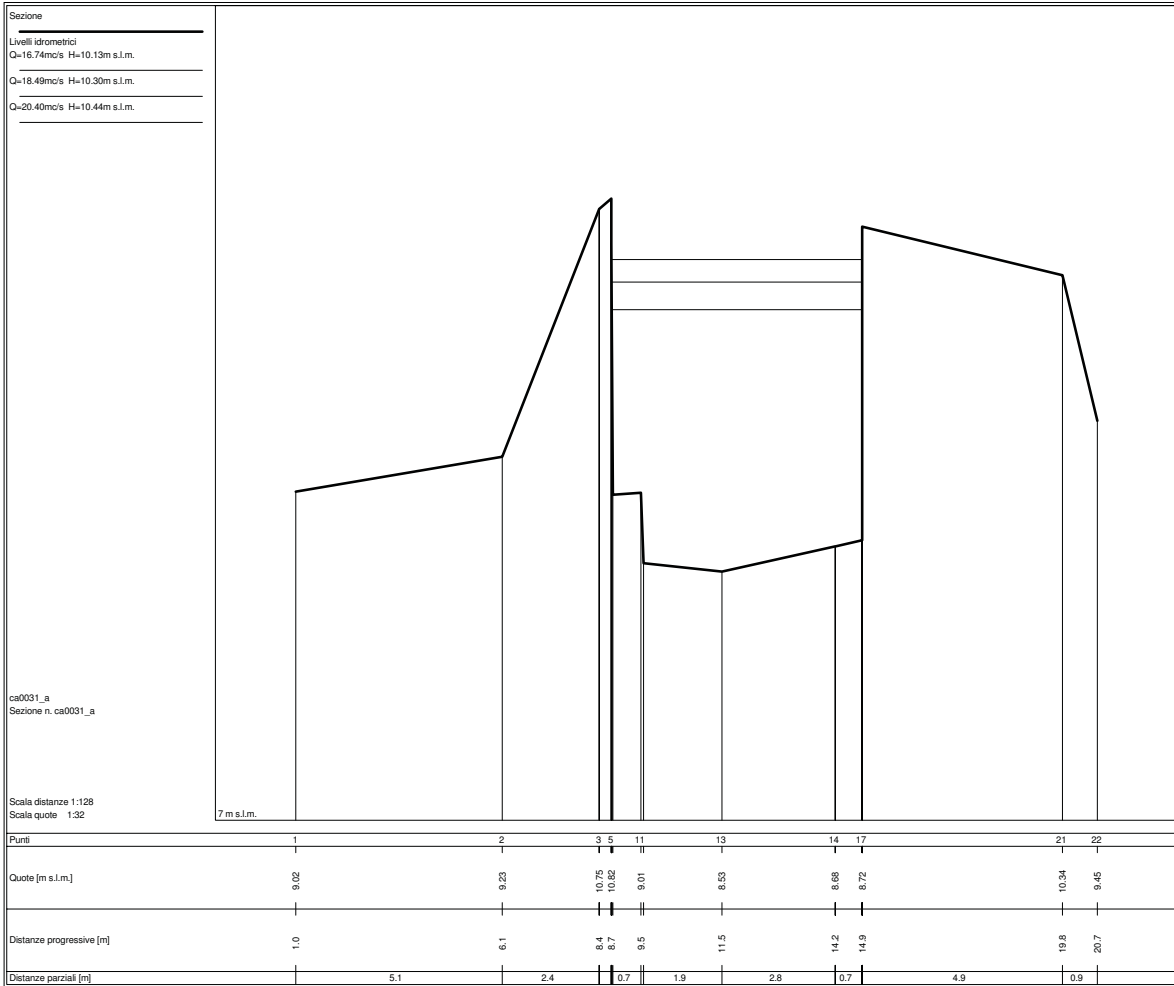


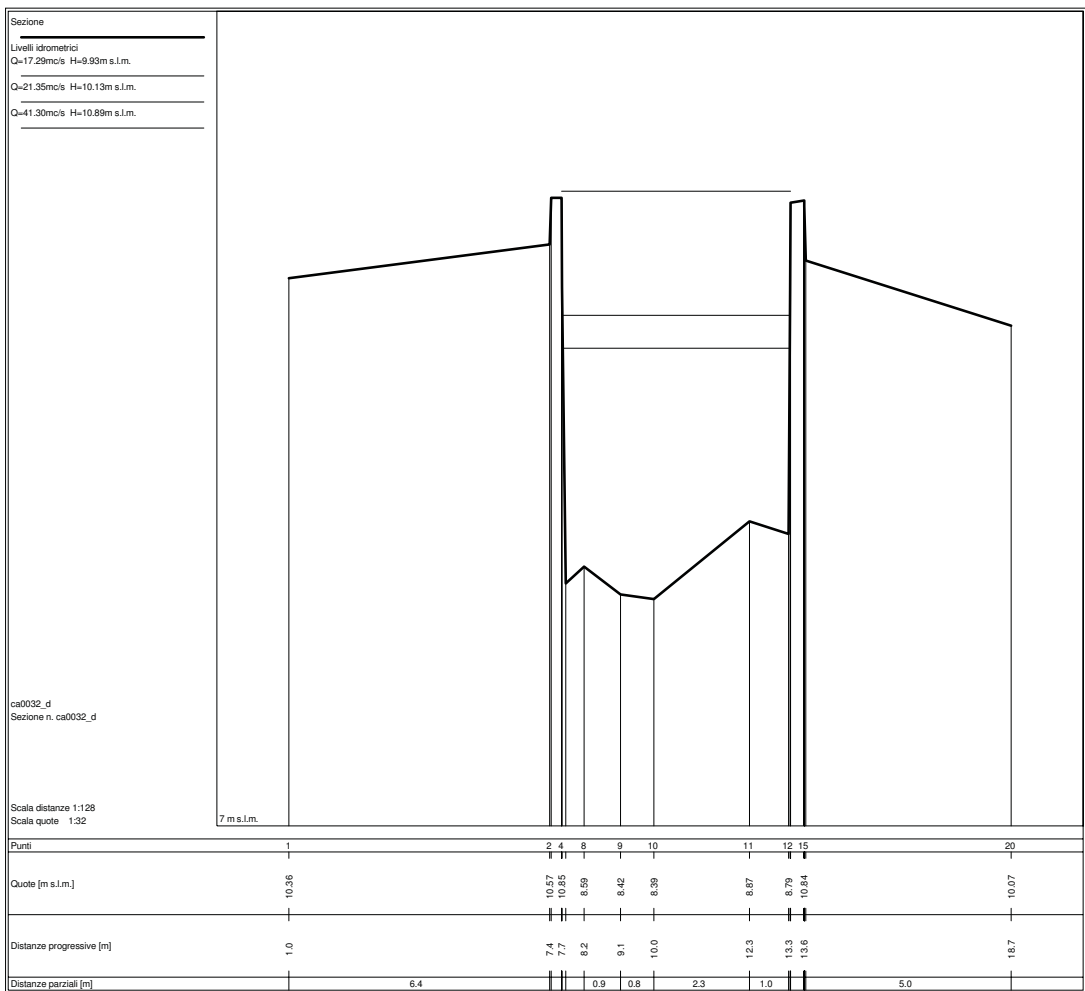
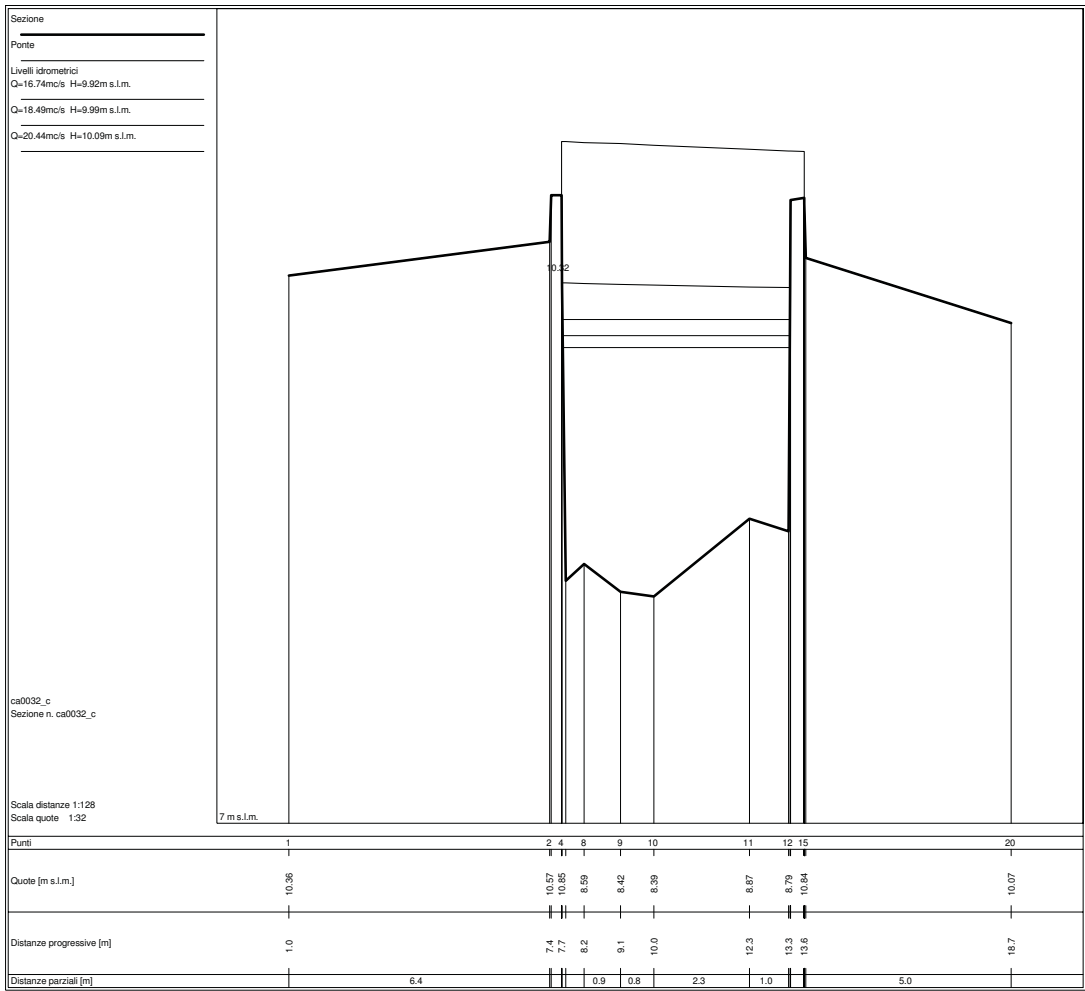


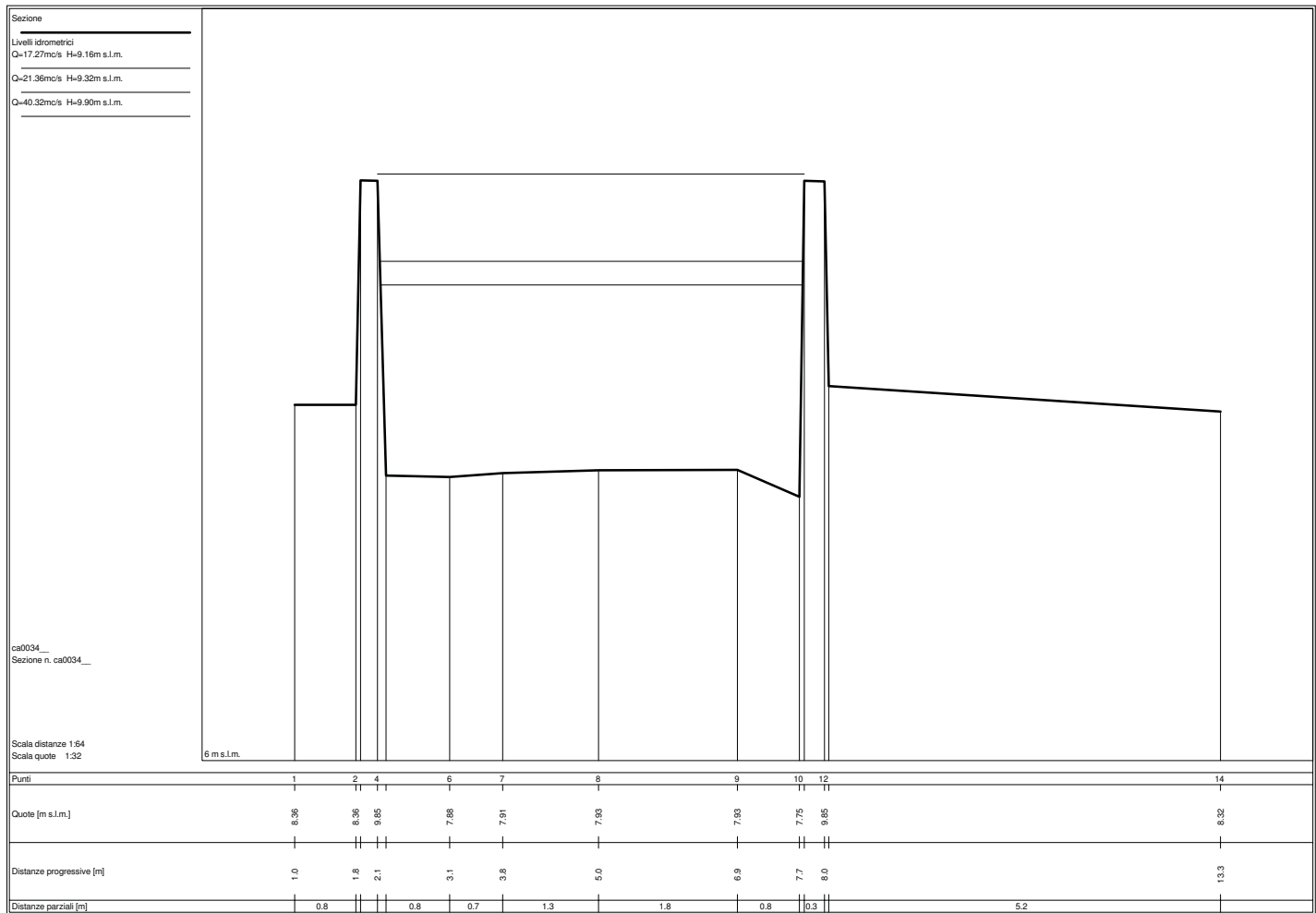
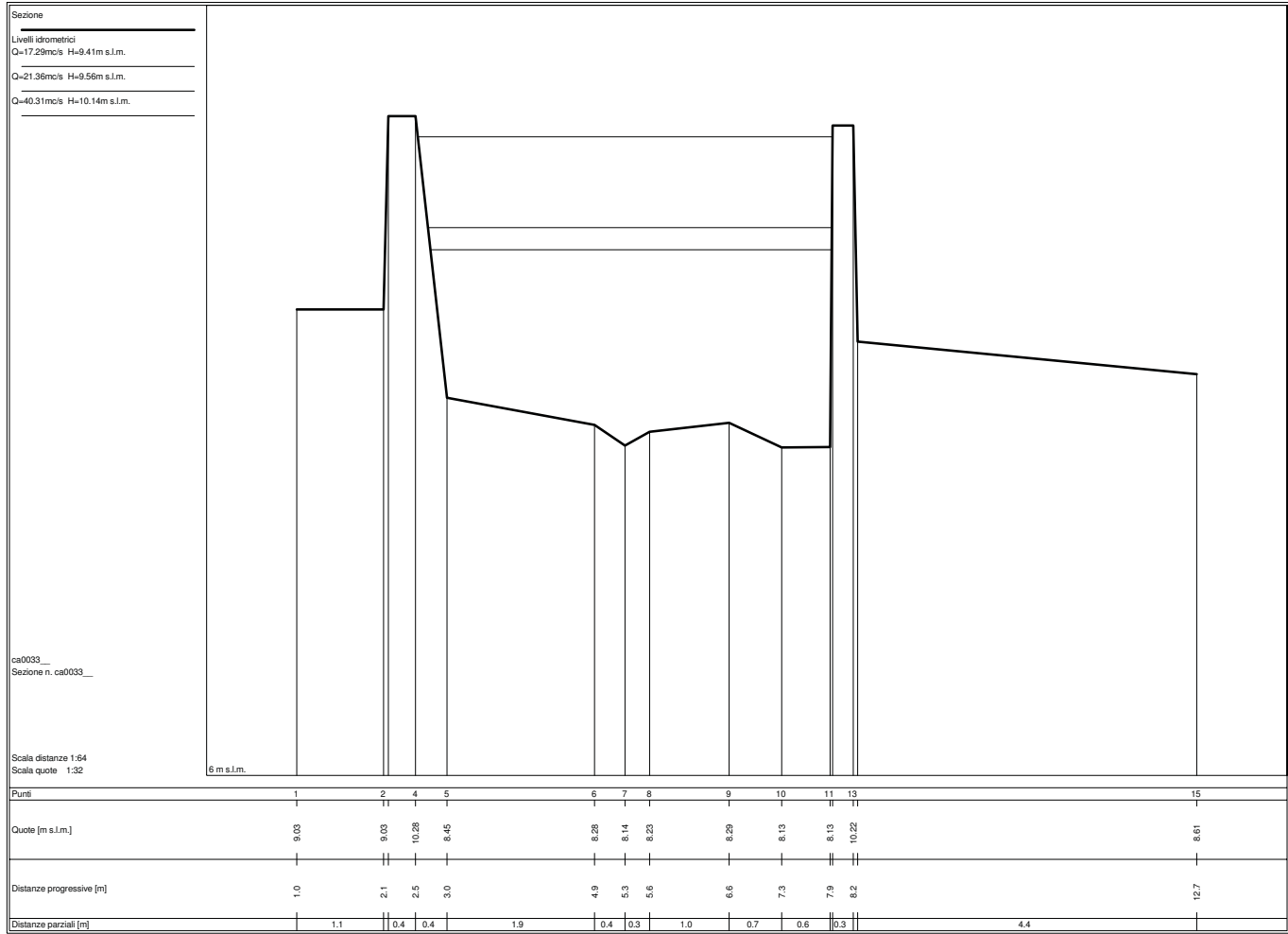


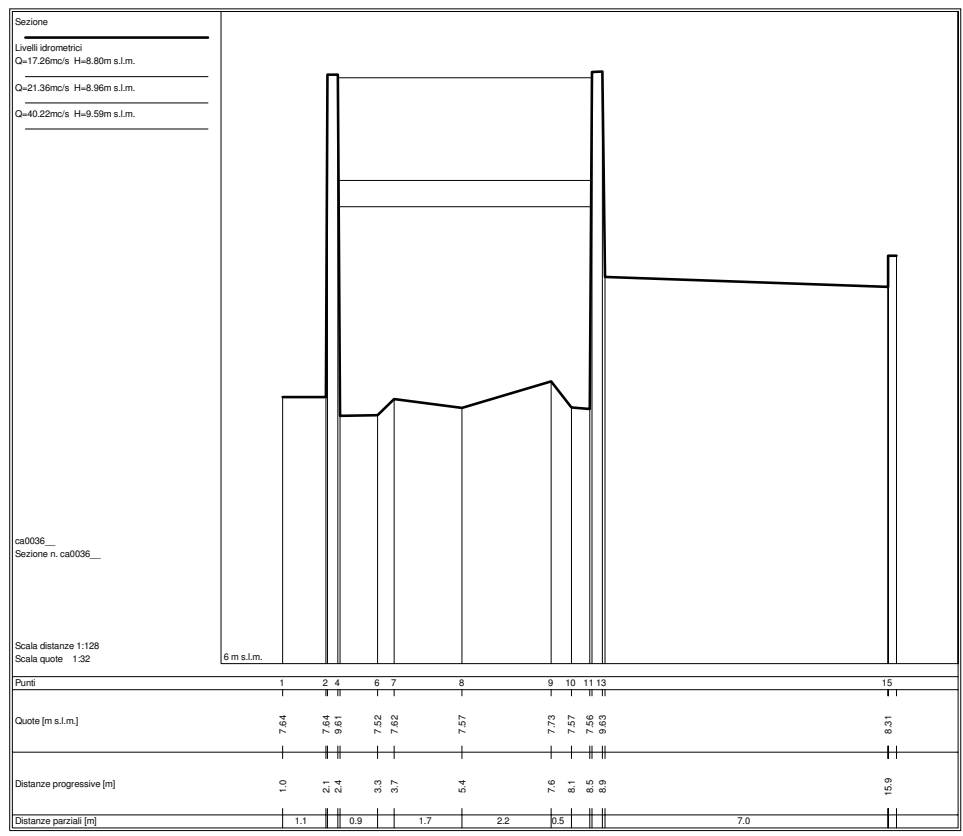
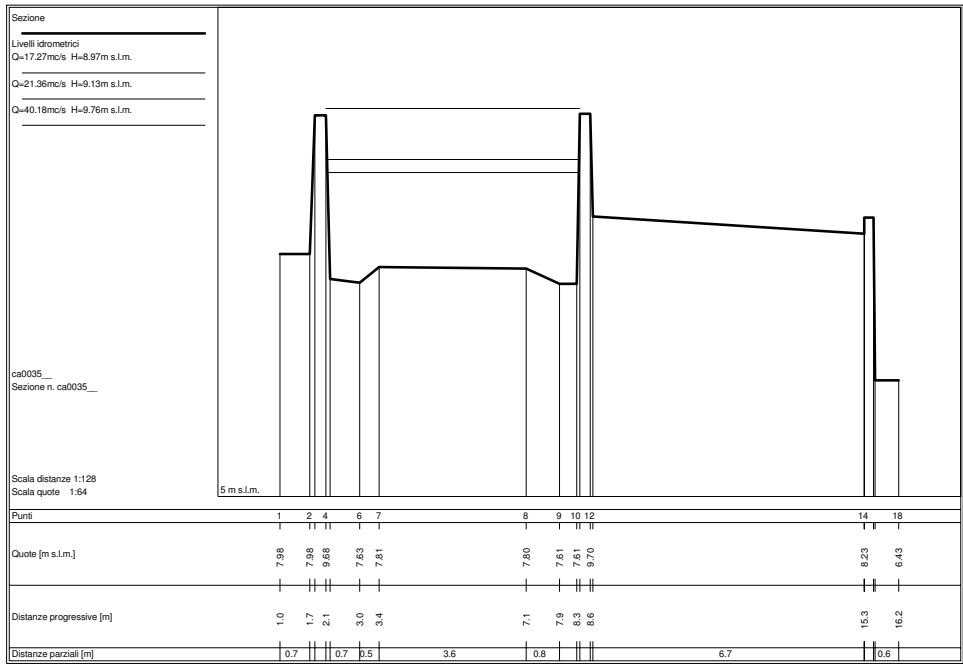


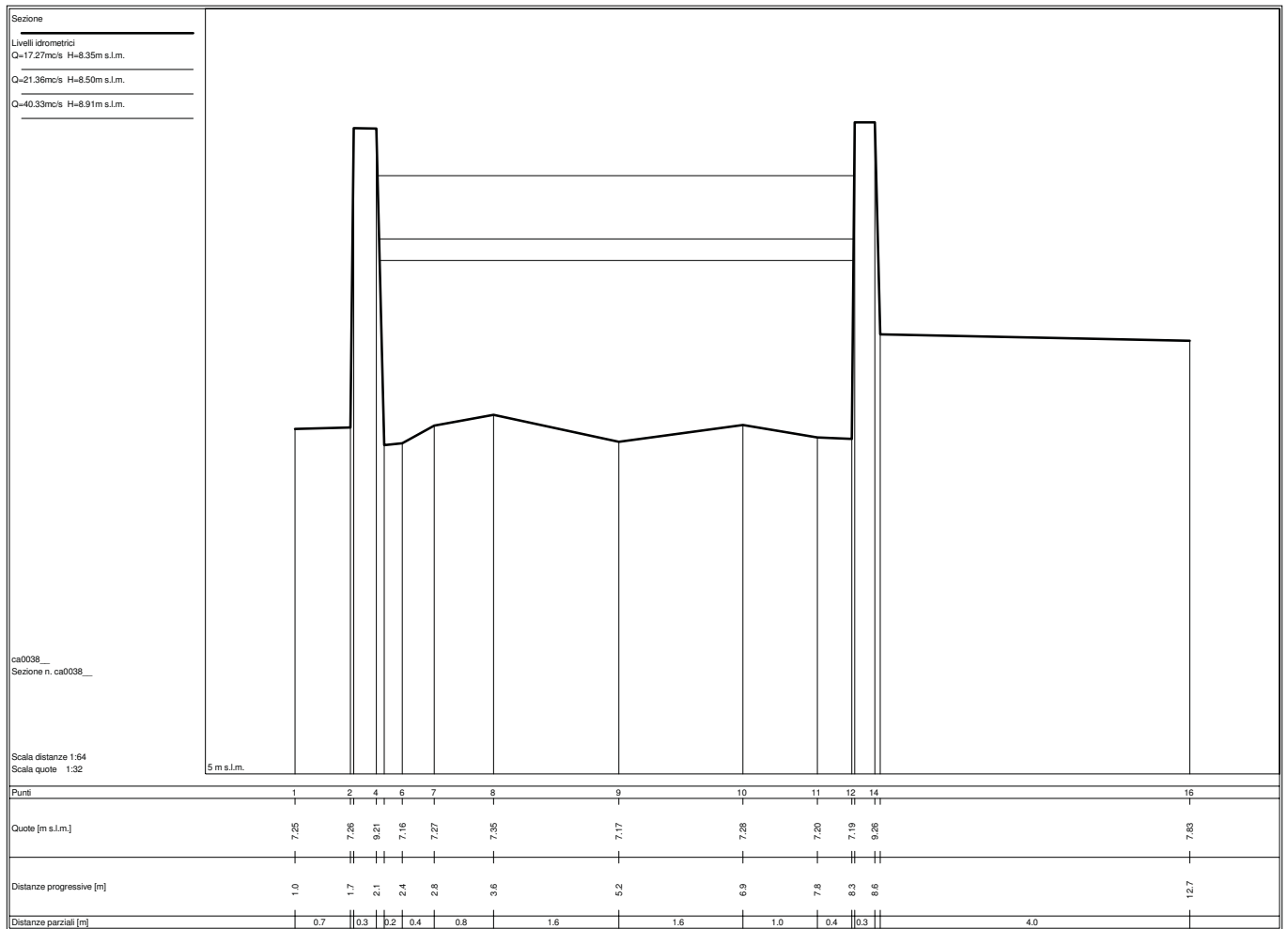
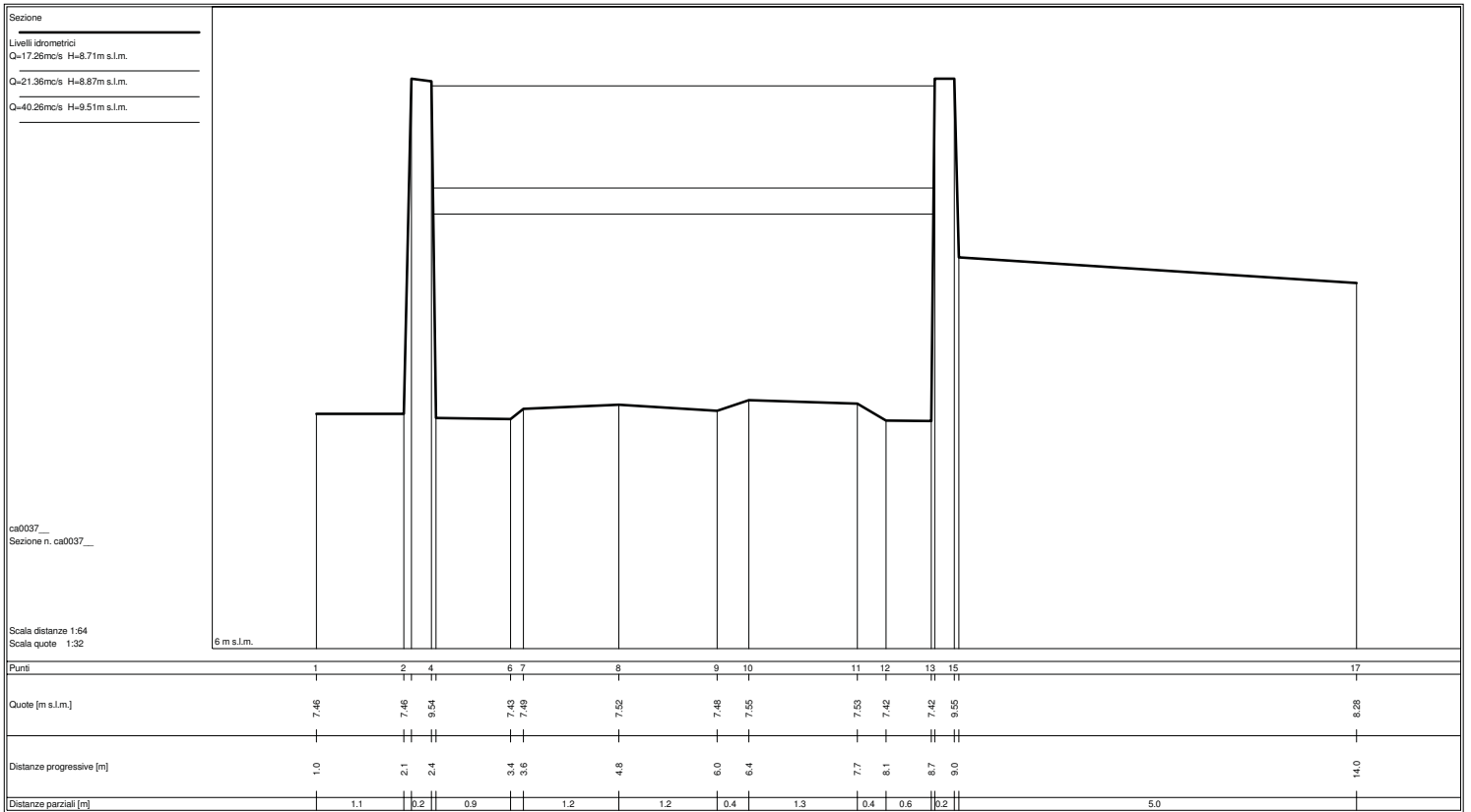


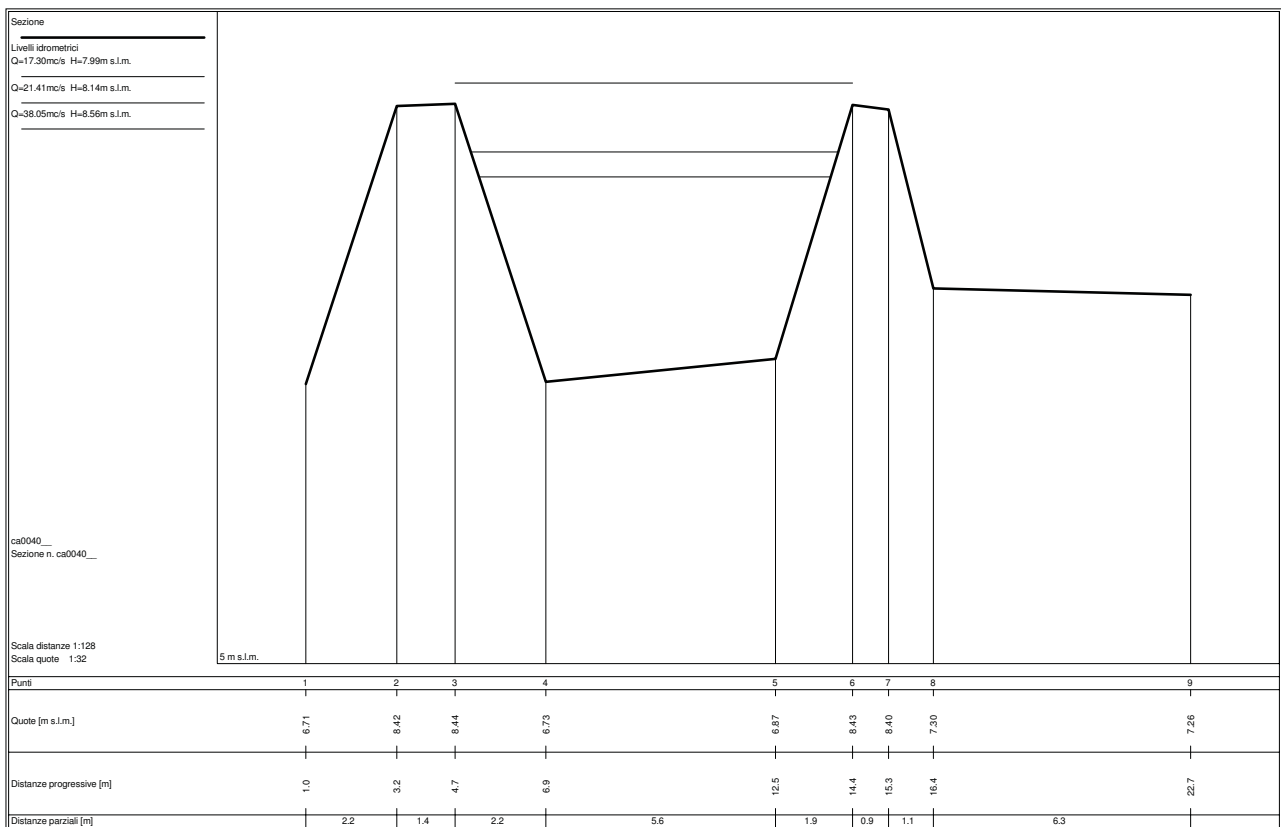
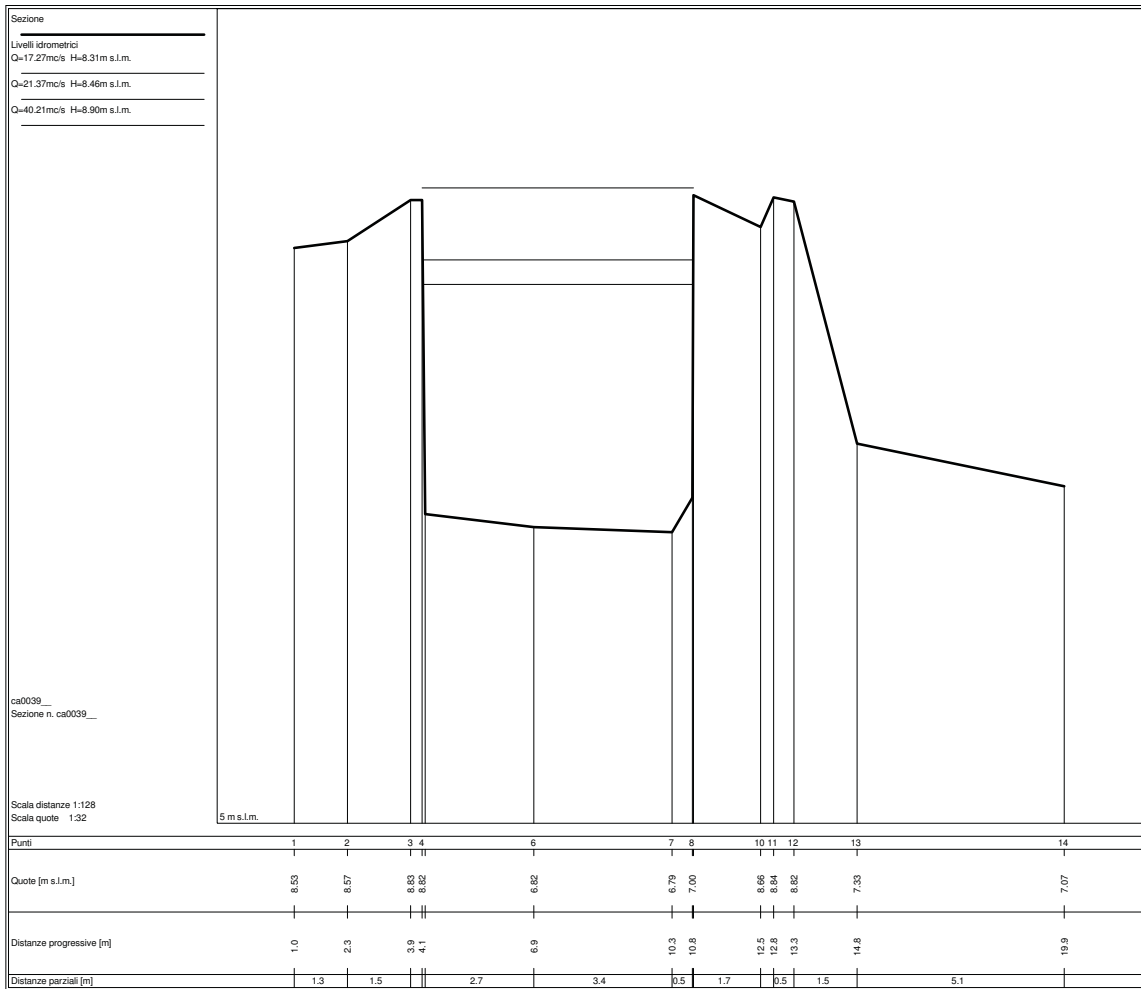










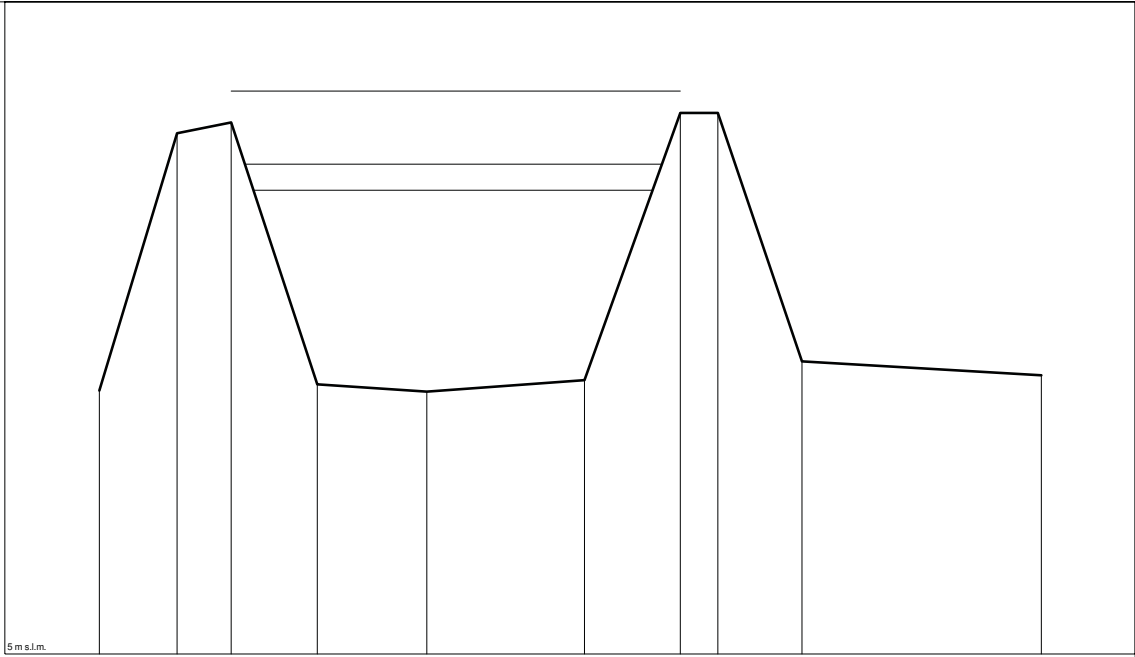


Sezione

 Livelli idrometrici
 Q=17.25mc/s H=7.84m s.l.m.

 Q=21.38mc/s H=8.01m s.l.m.

 Q=36.55mc/s H=8.45m s.l.m.



ca0041
 Sezione n. ca0041

Scala distanze 1:128
 Scala quote 1:32

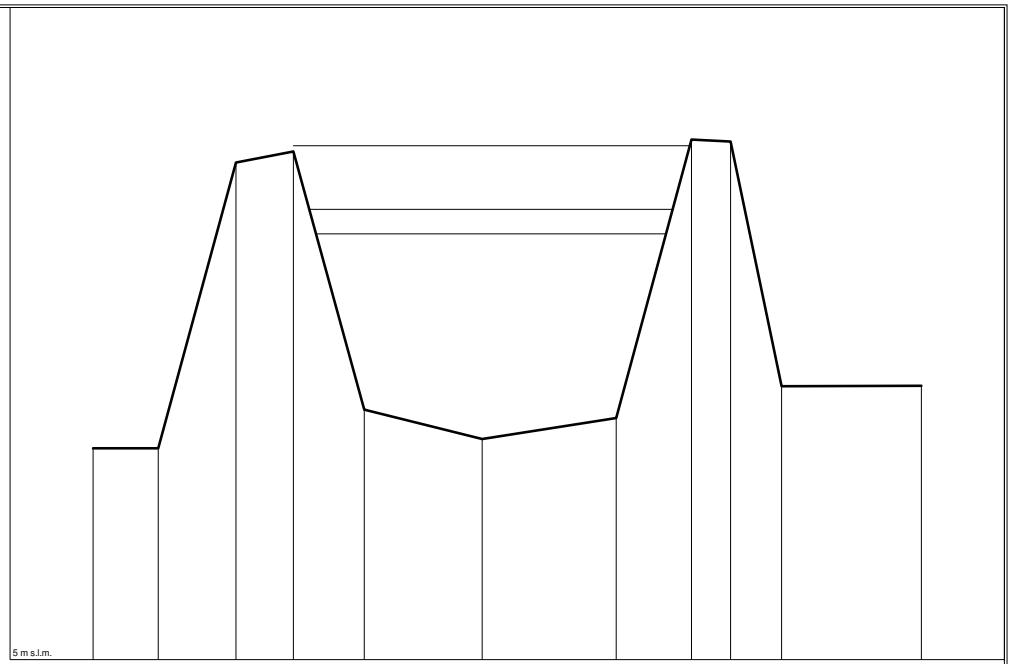
Punti	1	2	3	4	5	6	7	8	9	10
Quote [m s.l.m.]	6.62	8.19	8.26	6.65	6.61	6.68	8.32	8.32	6.79	6.71
Distanze progressive [m]	0.0	1.9	3.2	5.4	8.0	11.9	14.3	15.2	17.2	23.1
Distanze parziali [m]		1.9	1.3	2.1	2.7	3.9	2.4	0.9	2.1	5.9

Sezione

 Livelli idrometrici
 Q=17.28mc/s H=7.61m s.l.m.

 Q=21.36mc/s H=7.76m s.l.m.

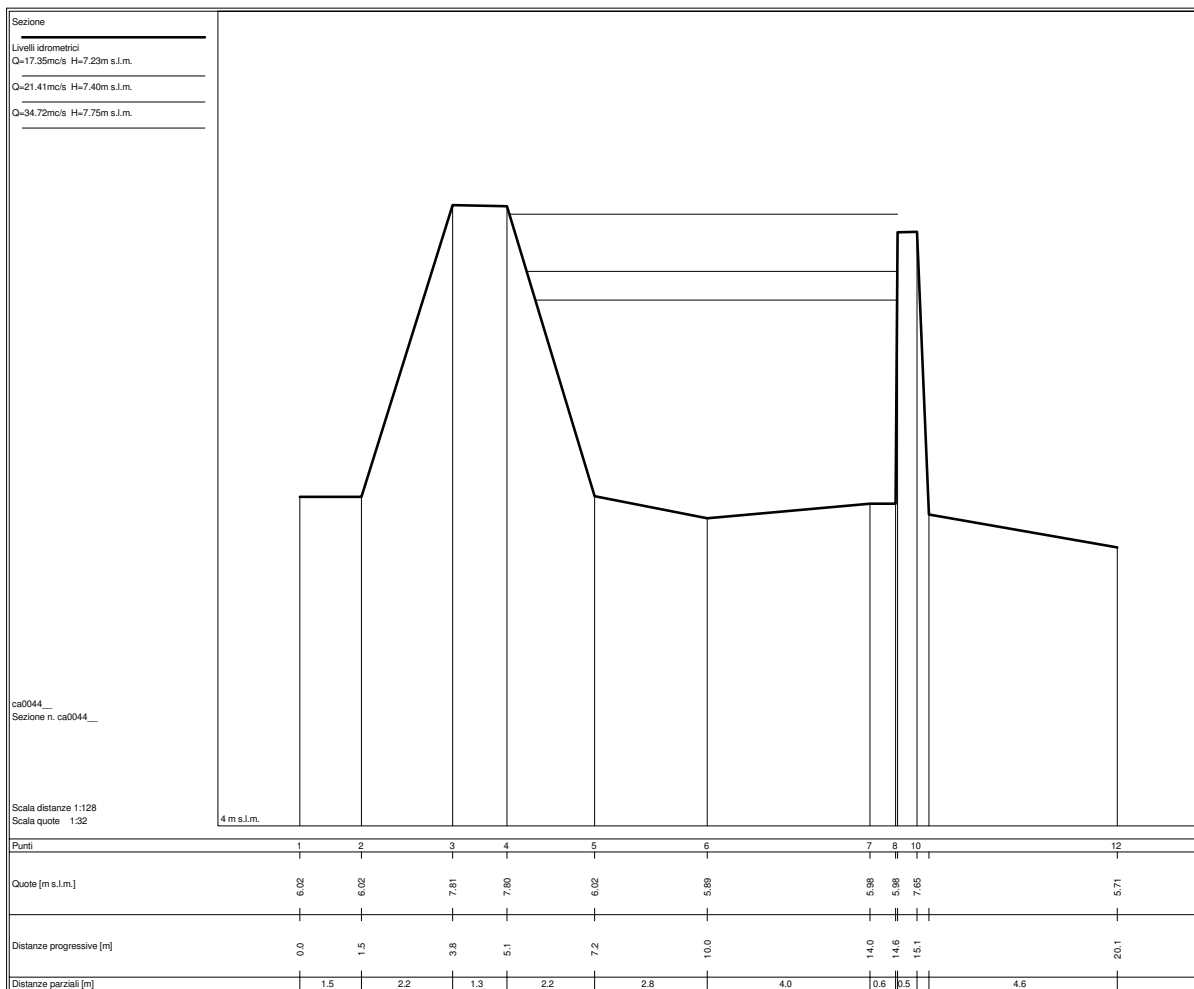
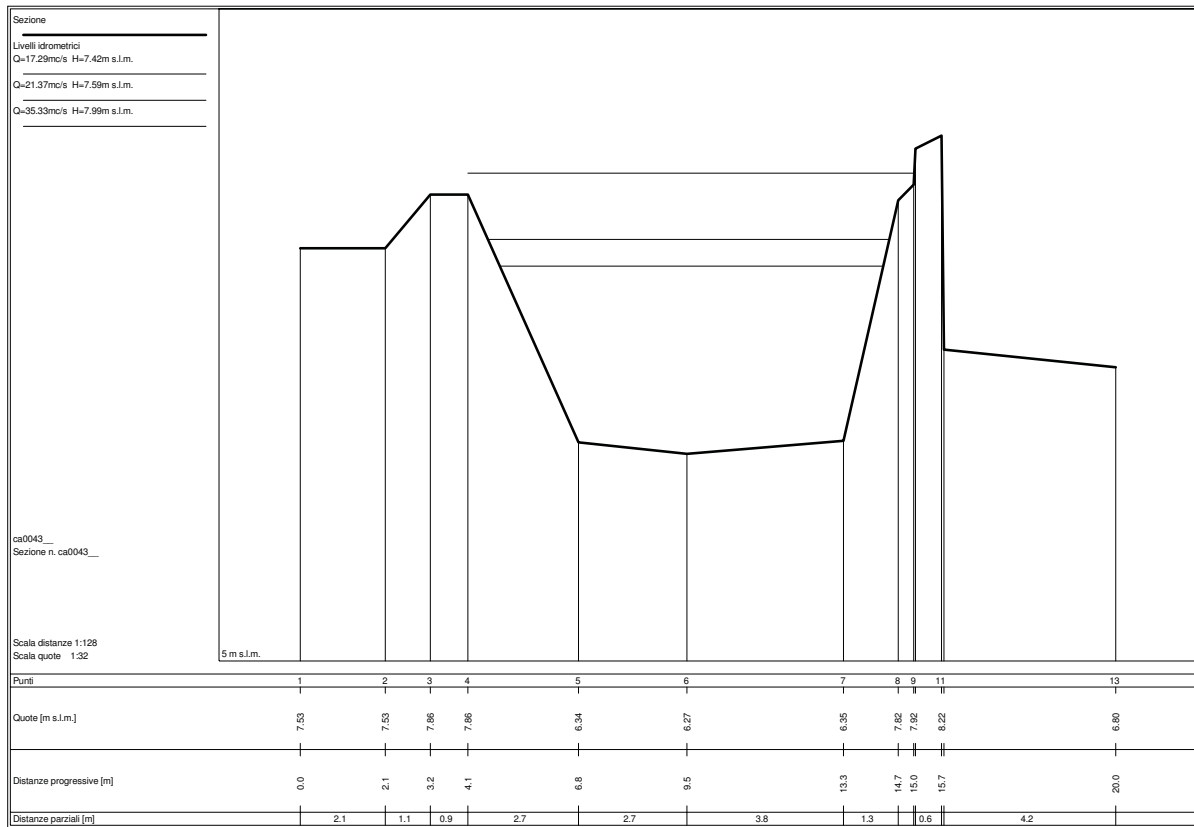
 Q=35.90mc/s H=8.15m s.l.m.

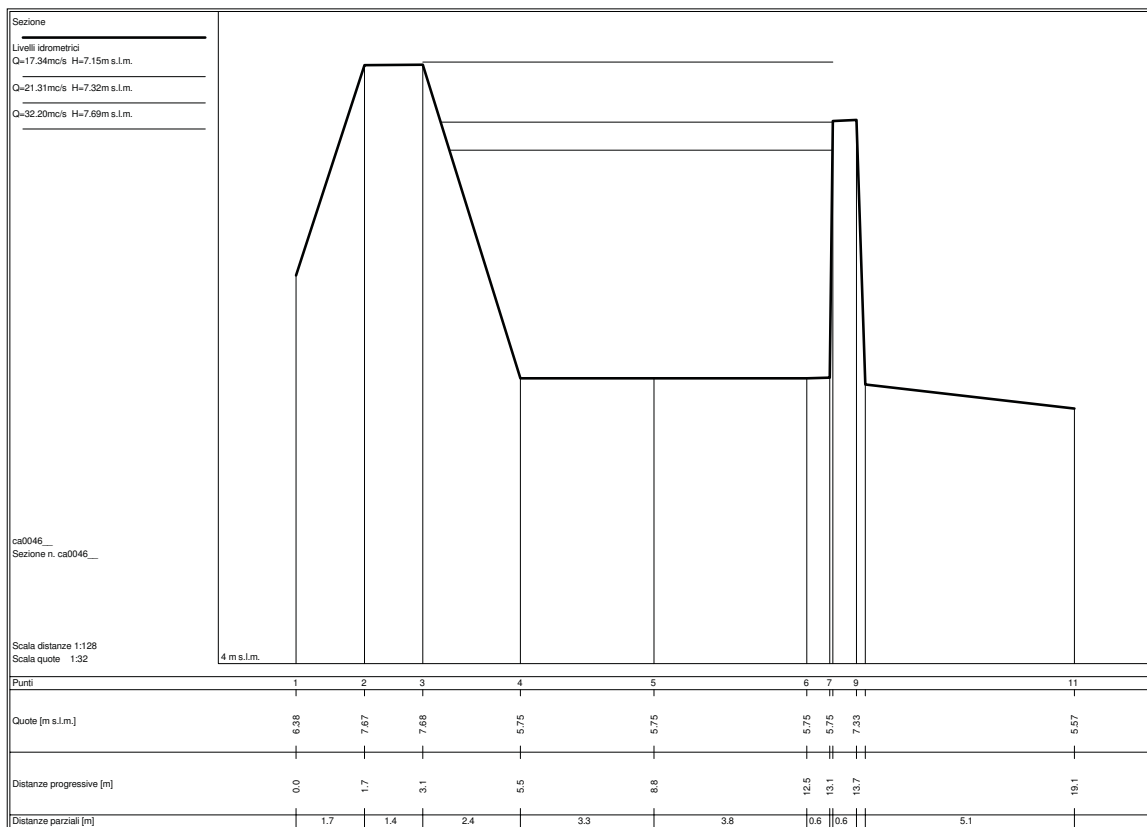
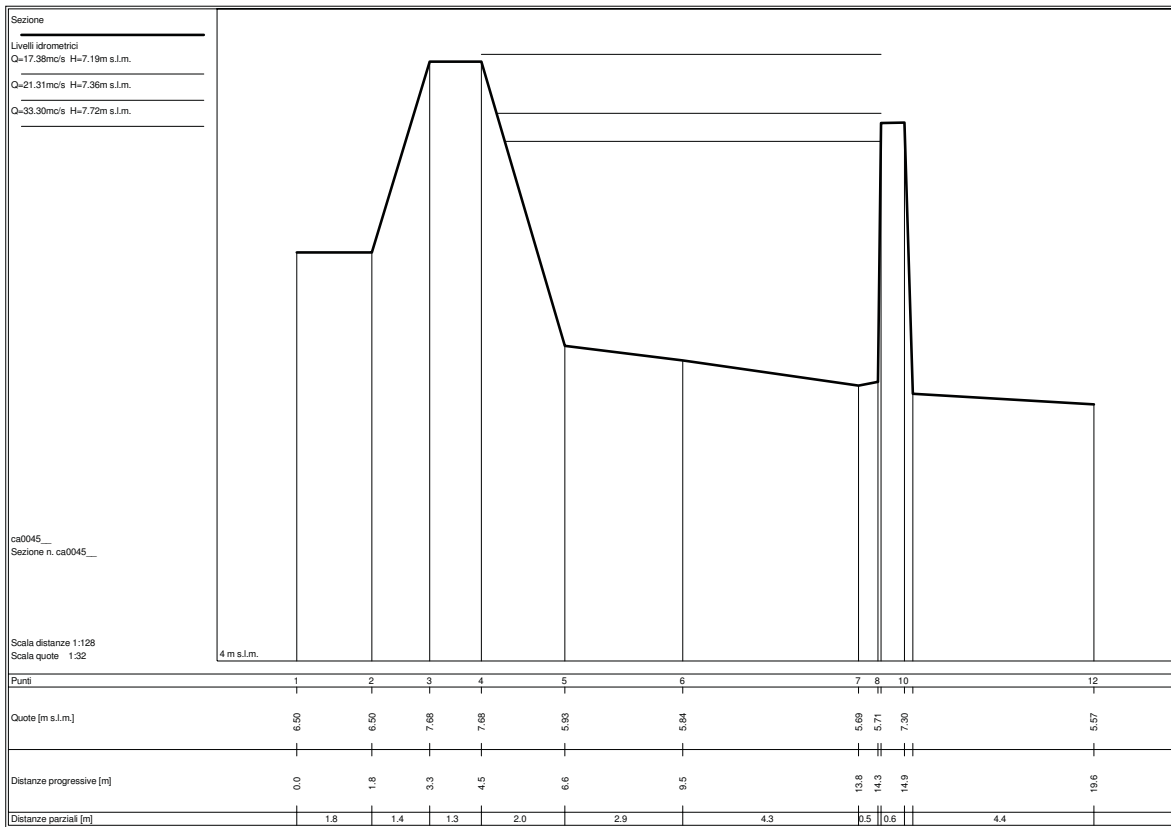


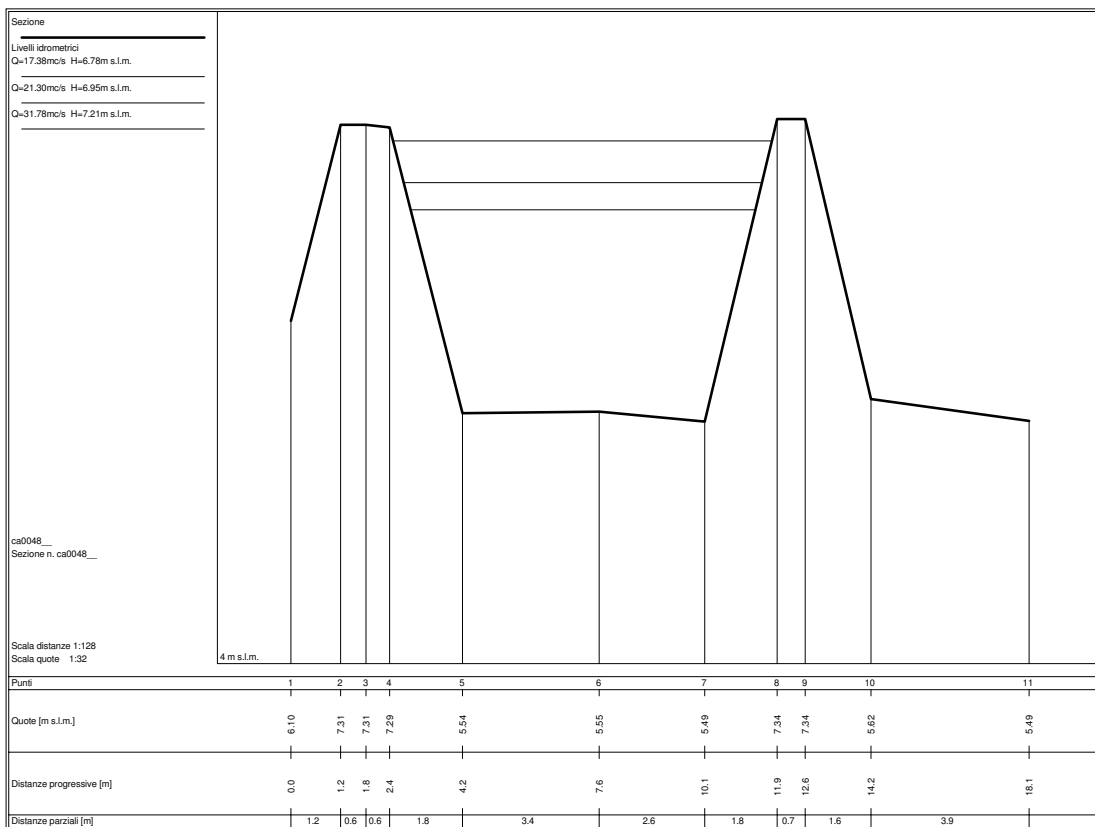
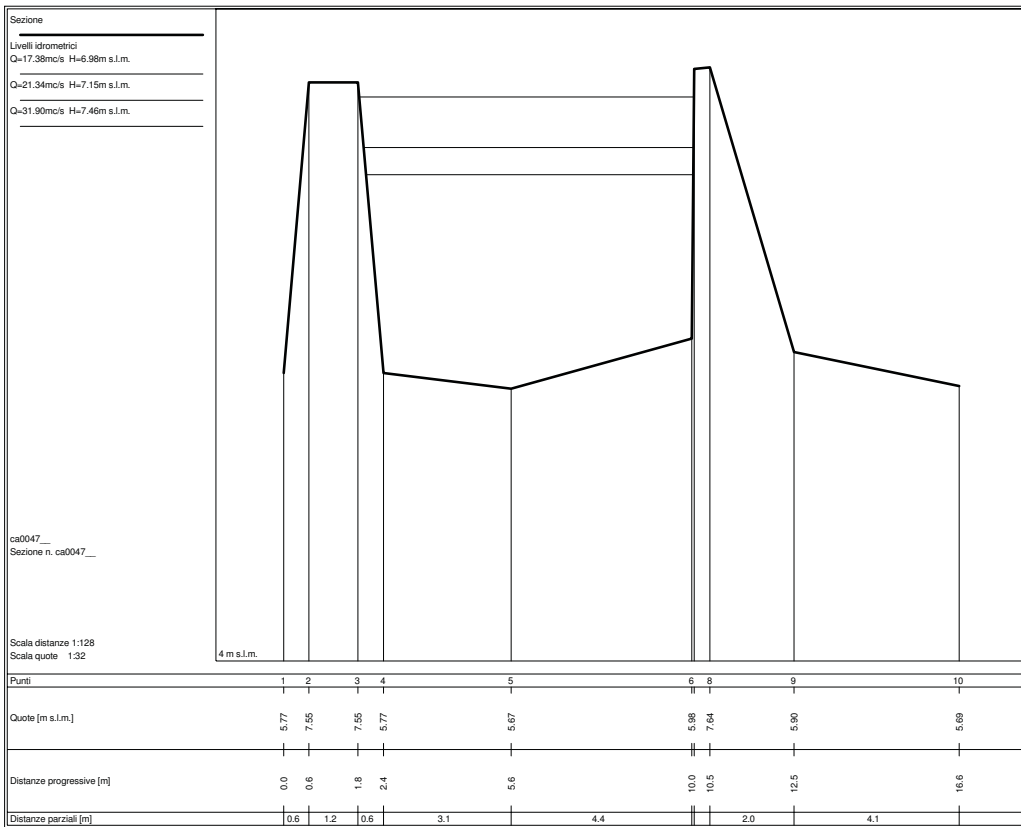
ca0042
 Sezione n. ca0042

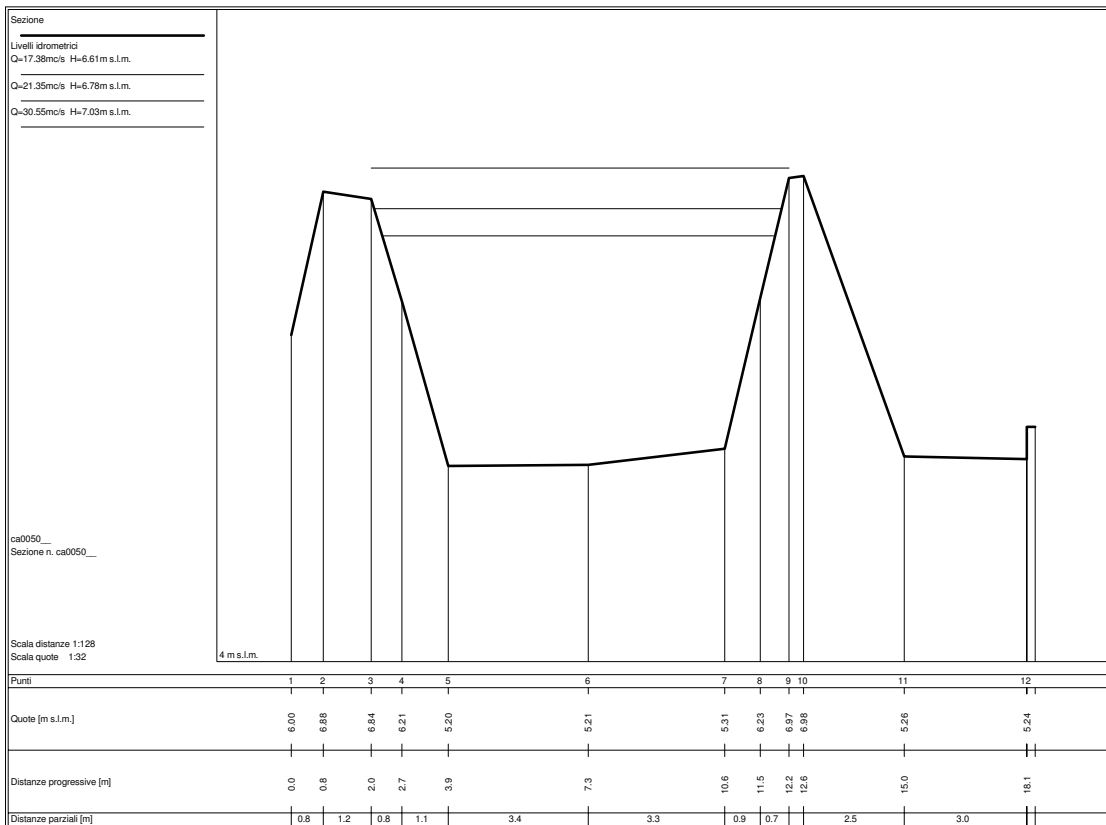
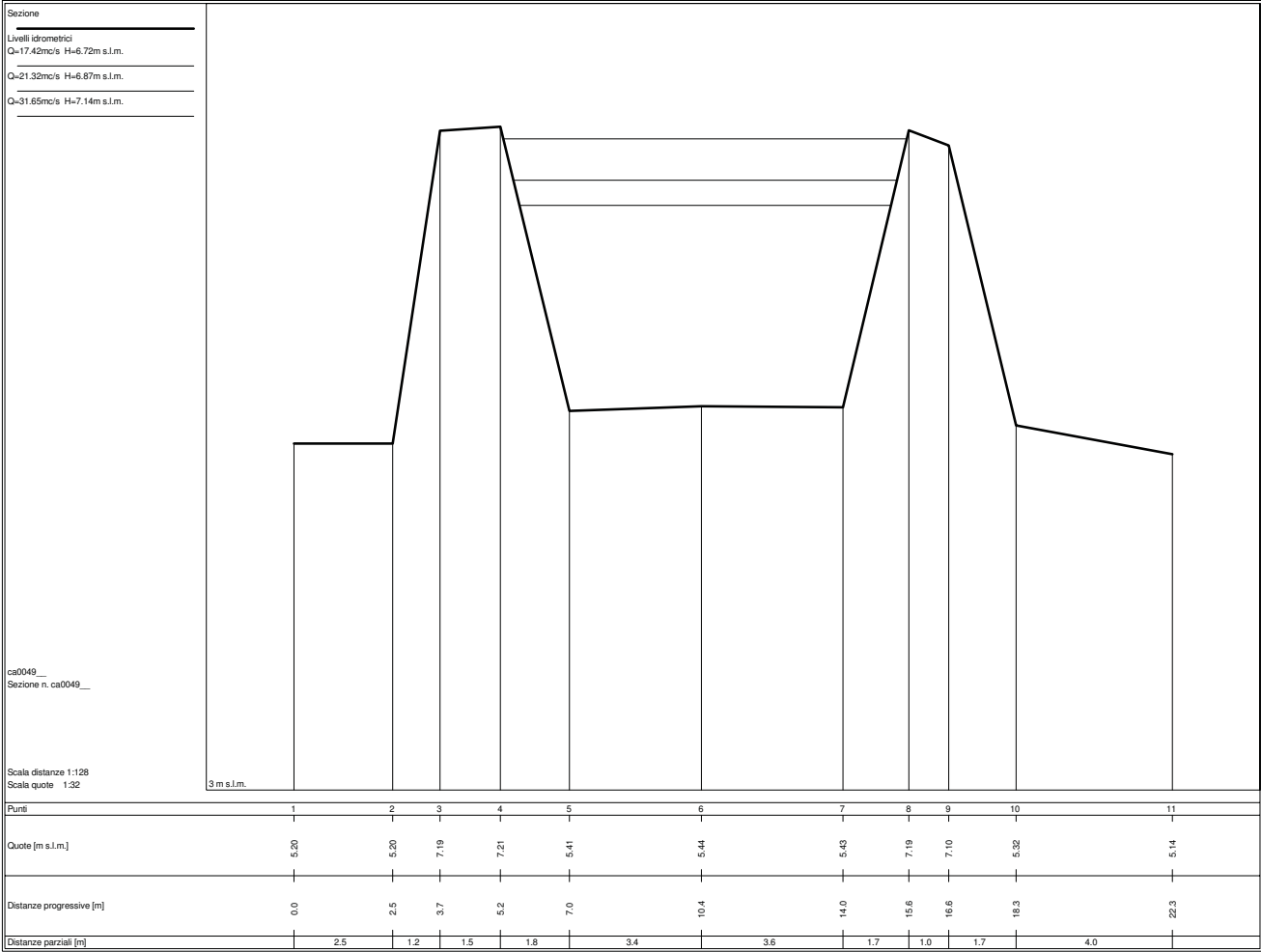
Scala distanze 1:128
 Scala quote 1:32

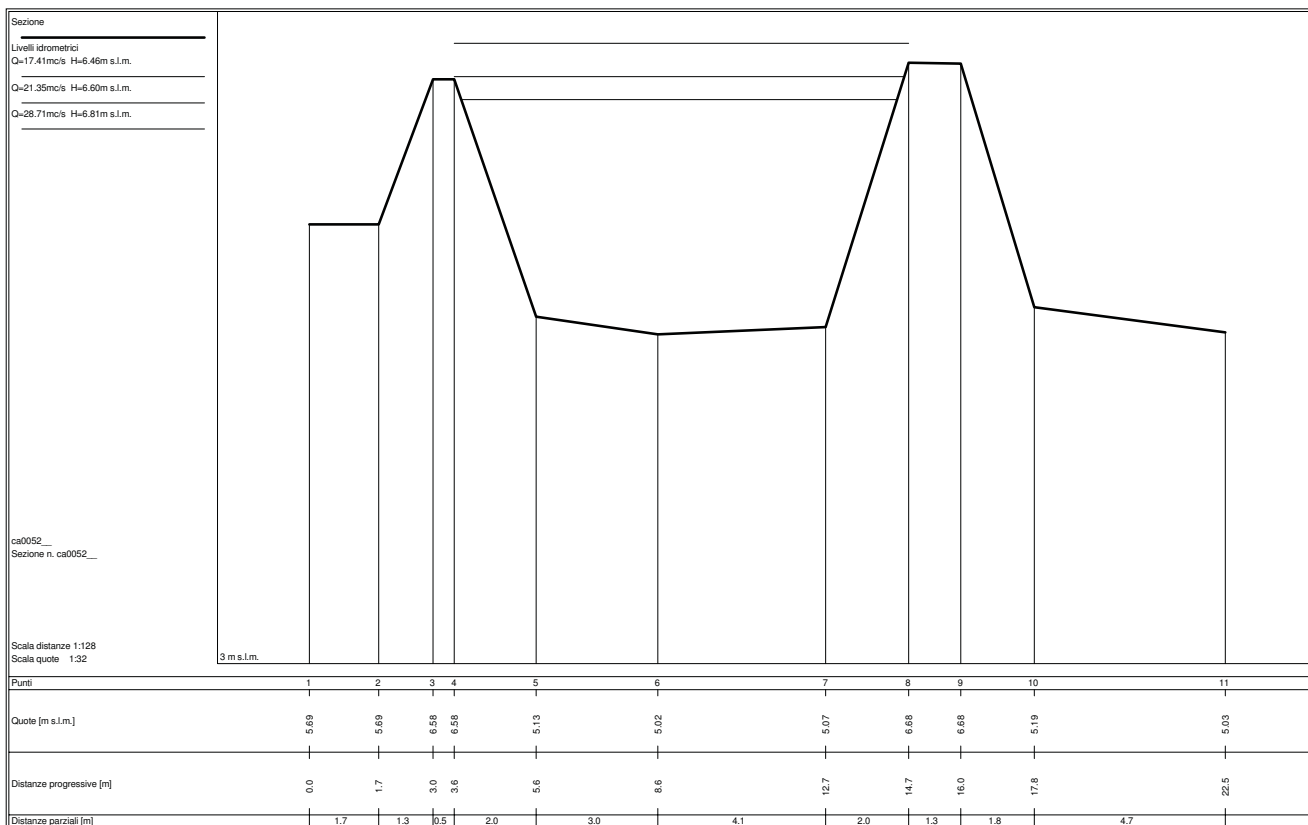
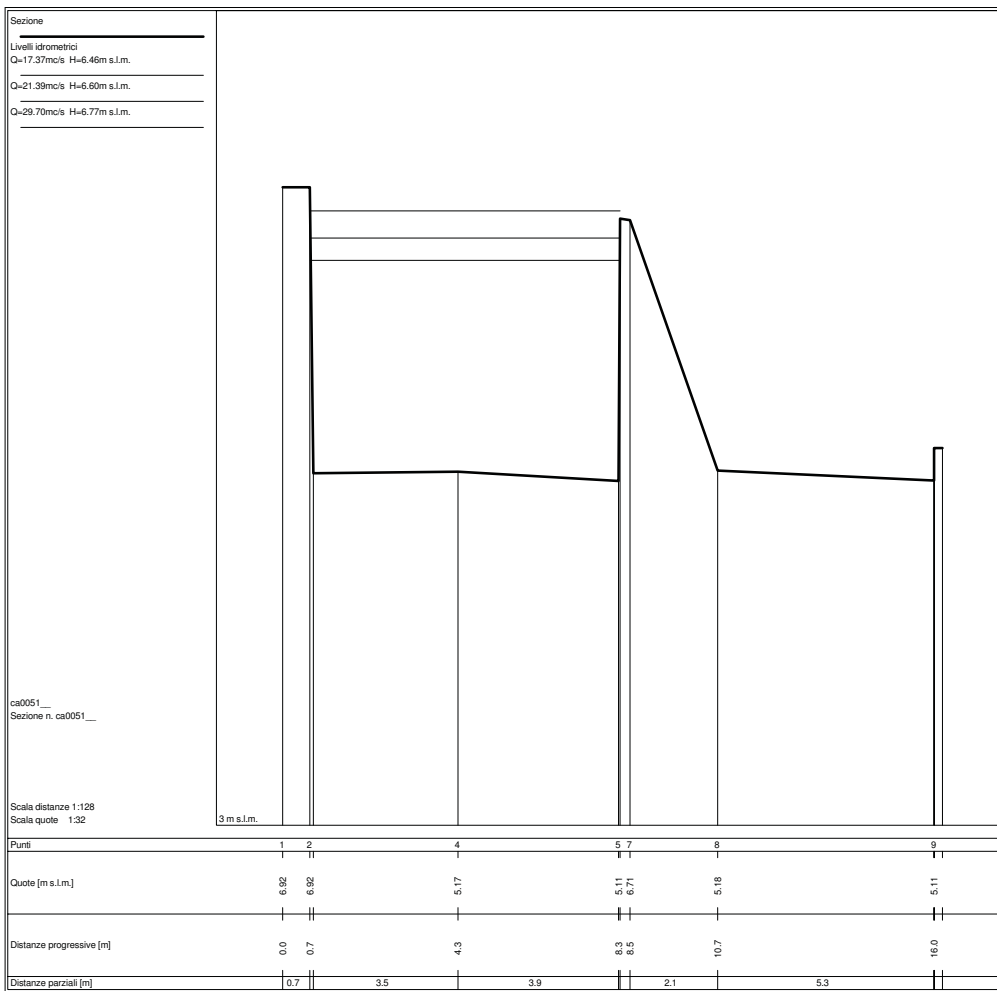
Punti	1	2	3	4	5	6	7	8	9	10	11
Quote [m s.l.m.]	6.30	6.30	8.05	8.12	6.53	6.35	6.48	8.19	8.18	6.68	6.68
Distanze progressive [m]	0.0	1.6	3.5	4.9	6.7	9.6	12.8	14.7	15.6	16.9	20.3
Distanze parziali [m]		1.6	1.9	1.4	1.7	2.9	3.3	1.8	1.0	1.2	3.4

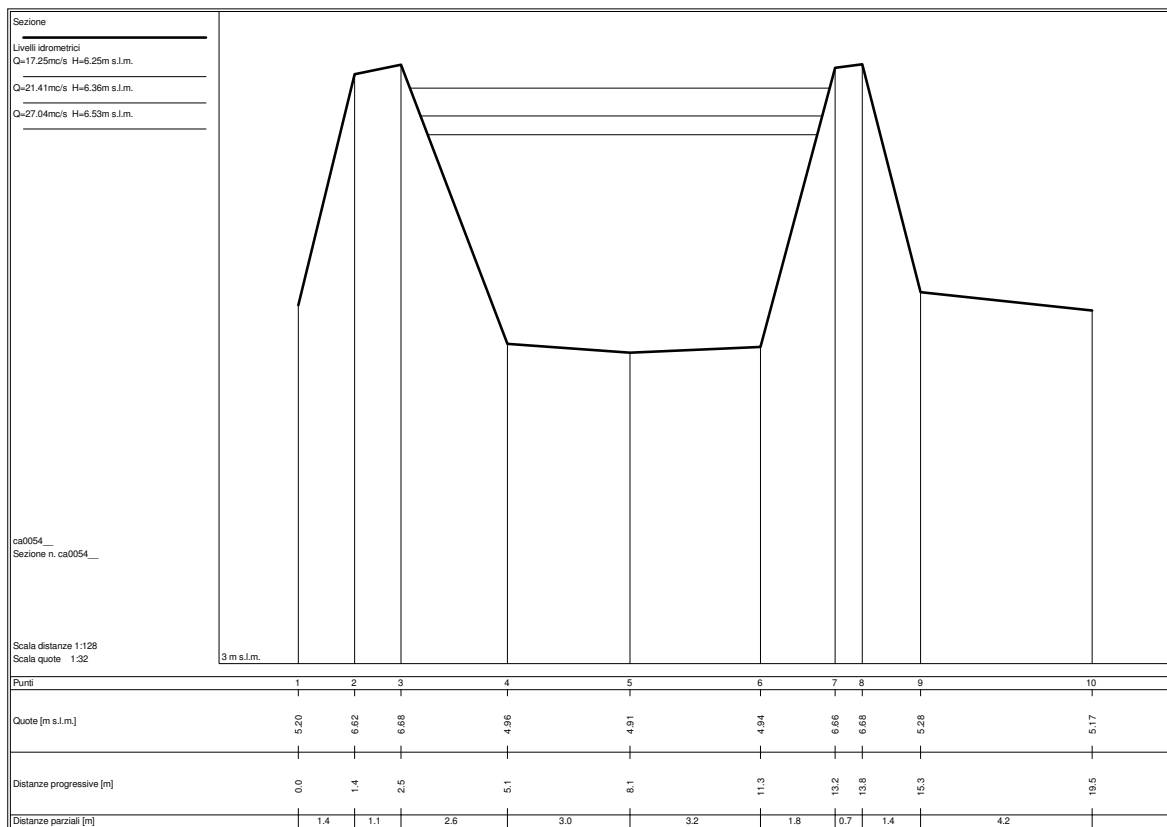
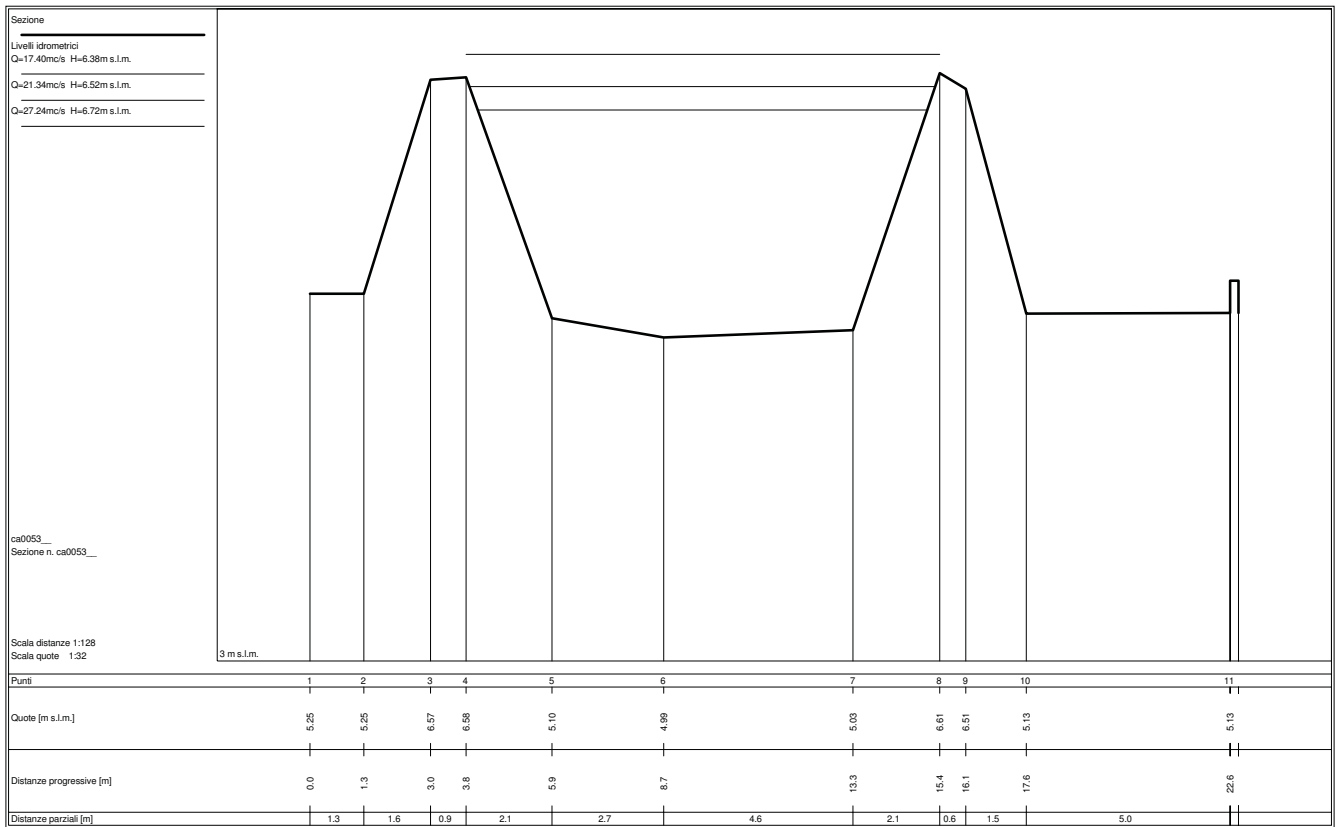


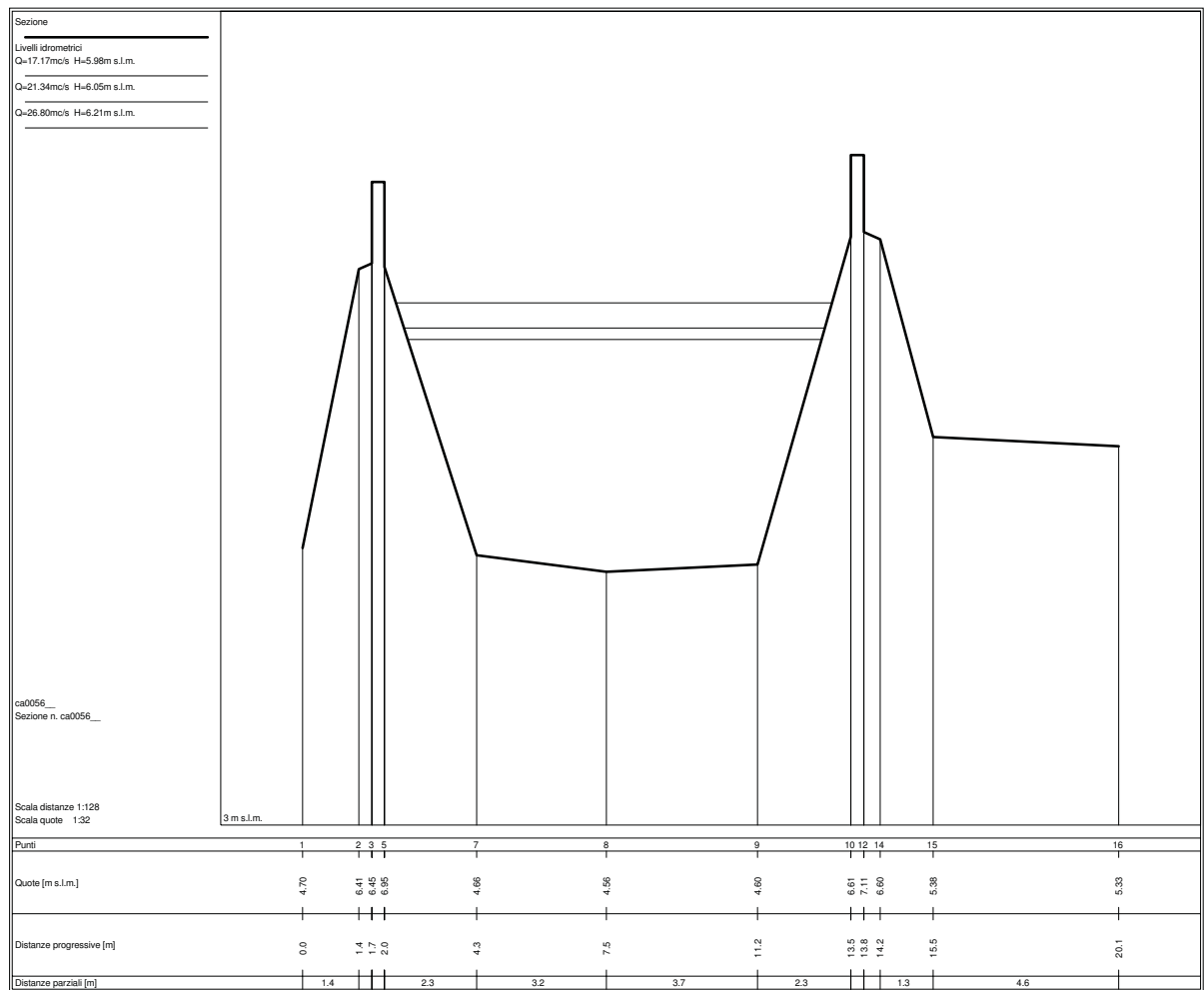
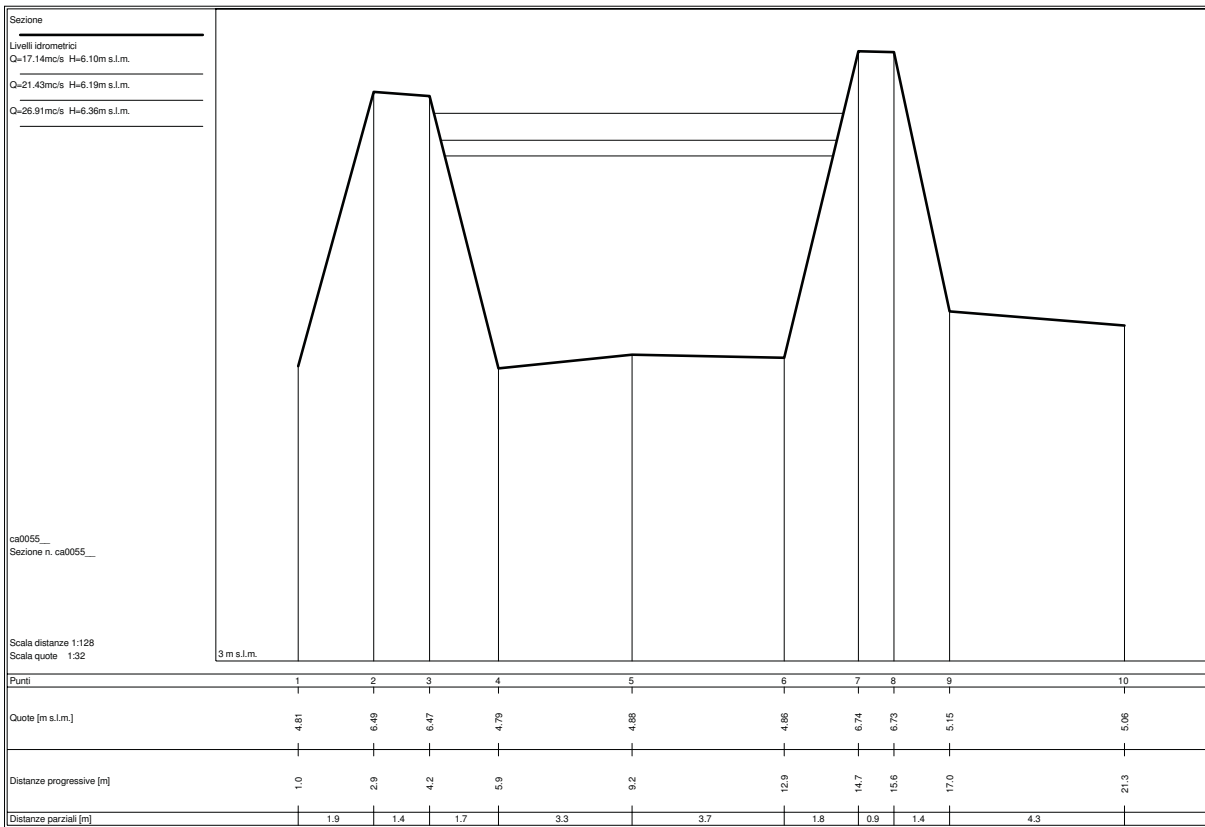


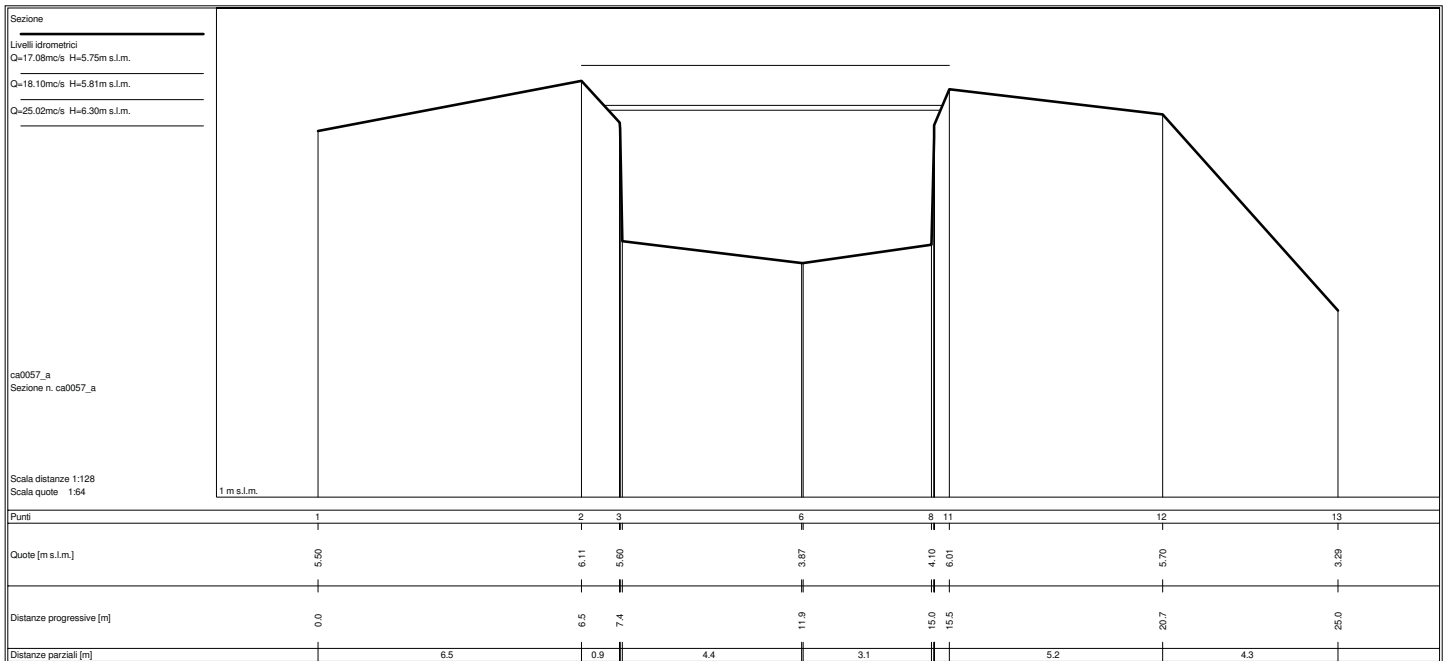
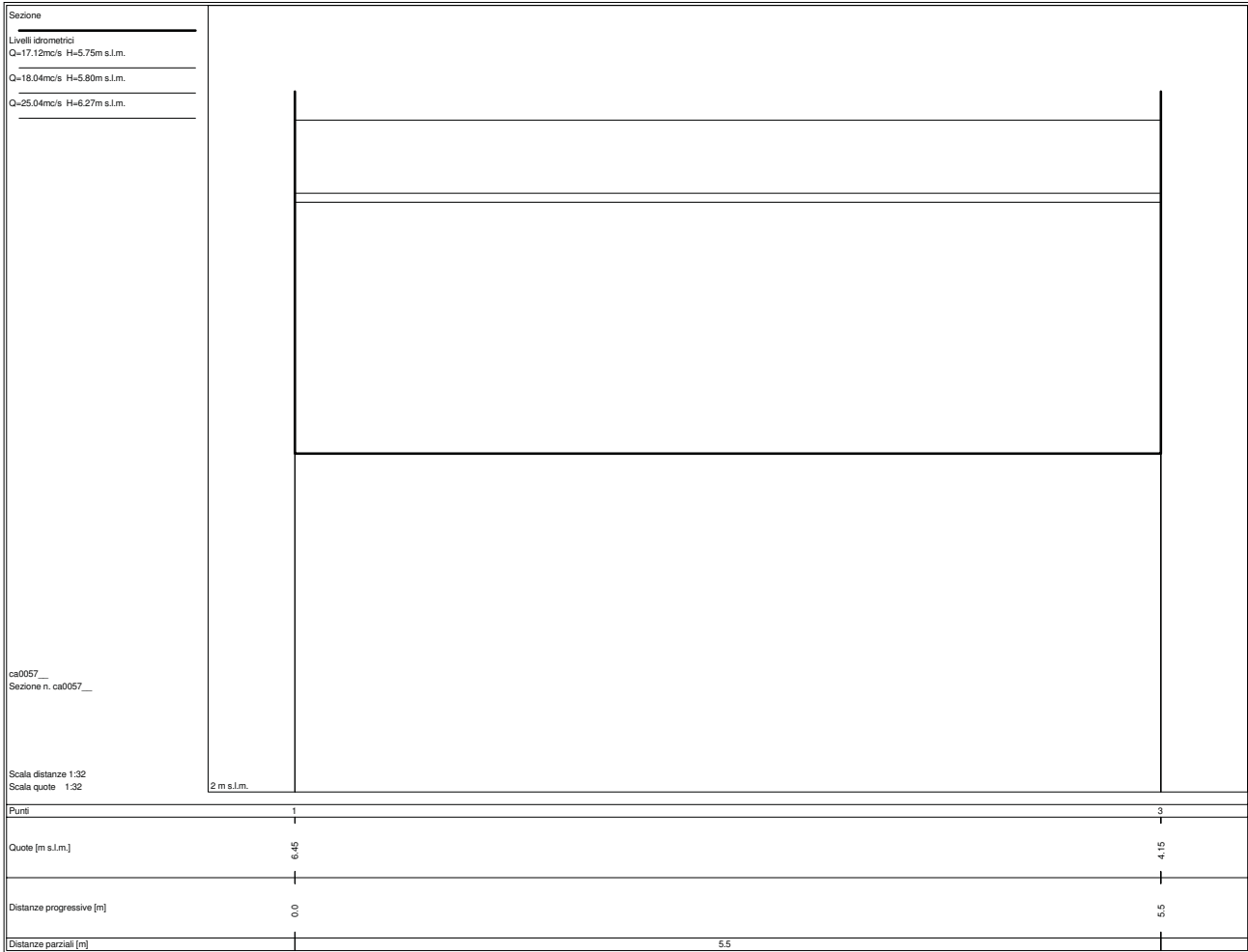


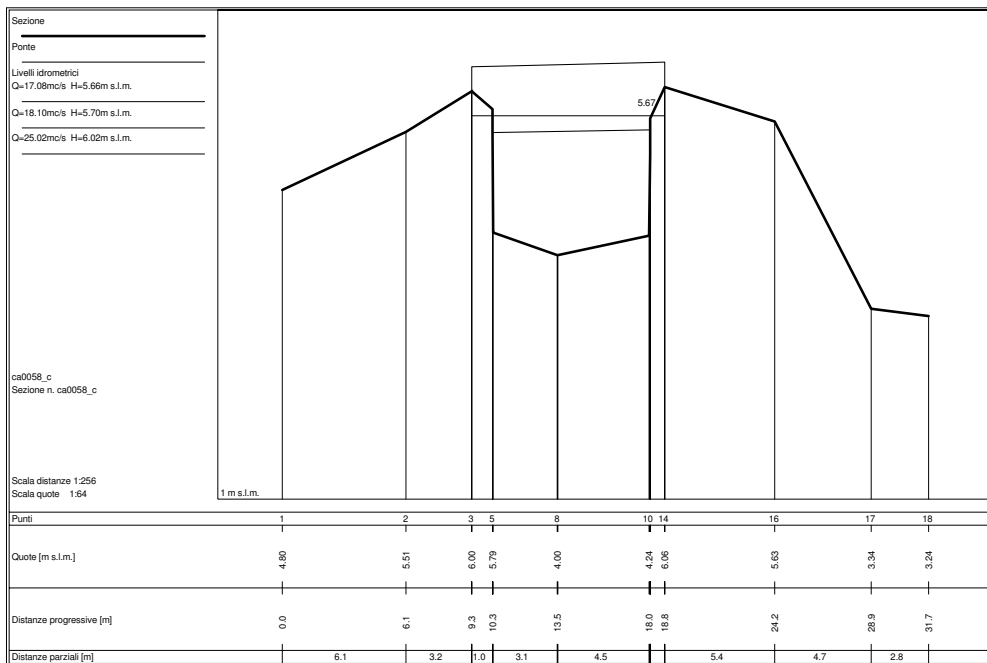
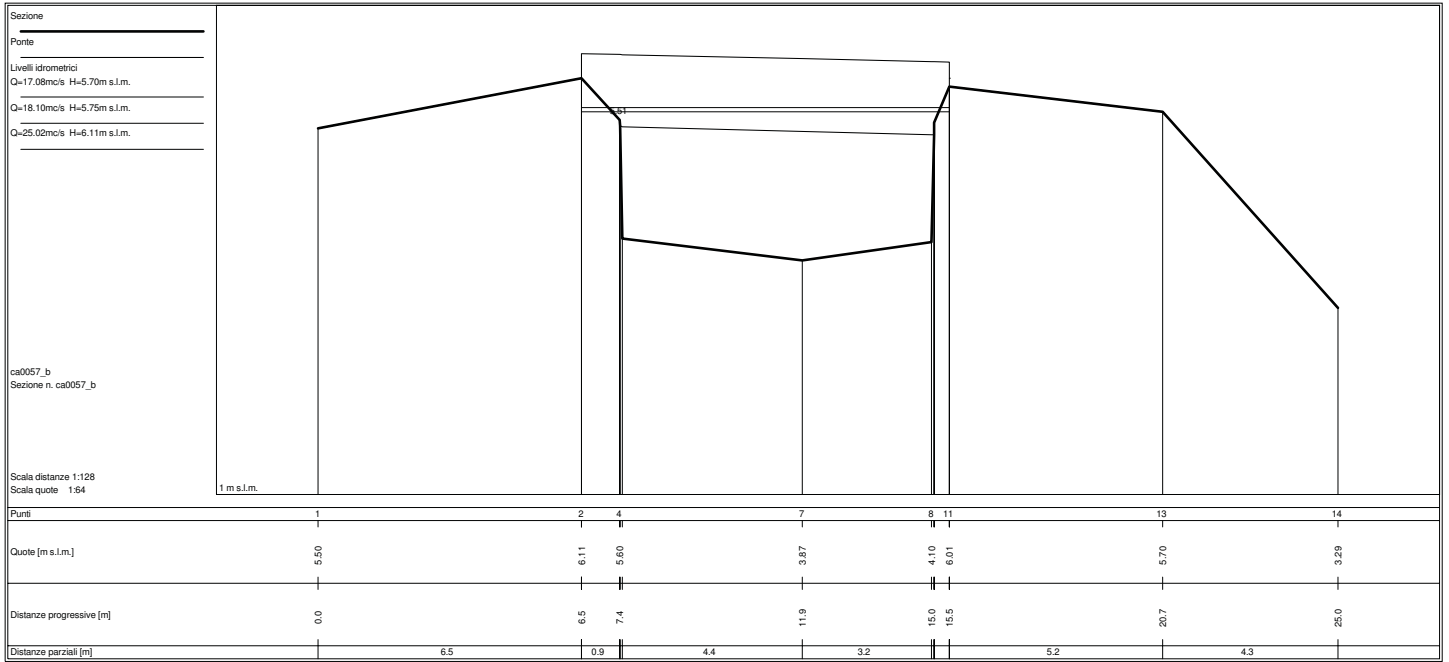


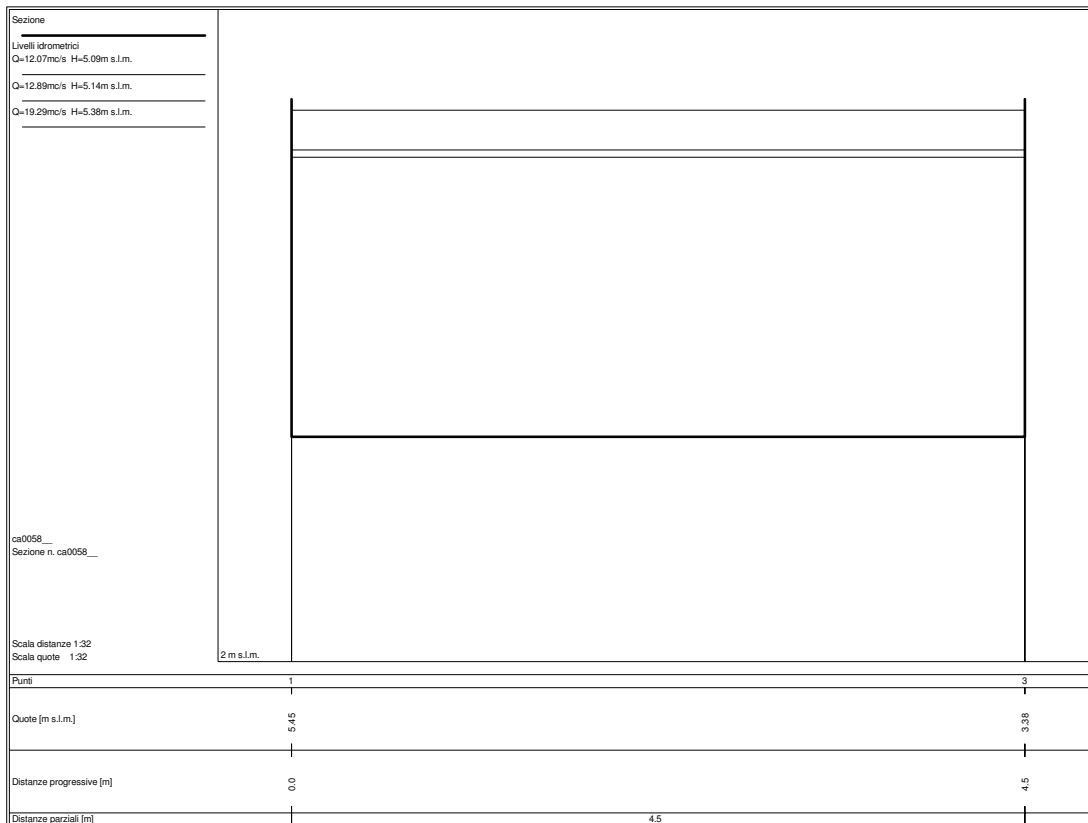
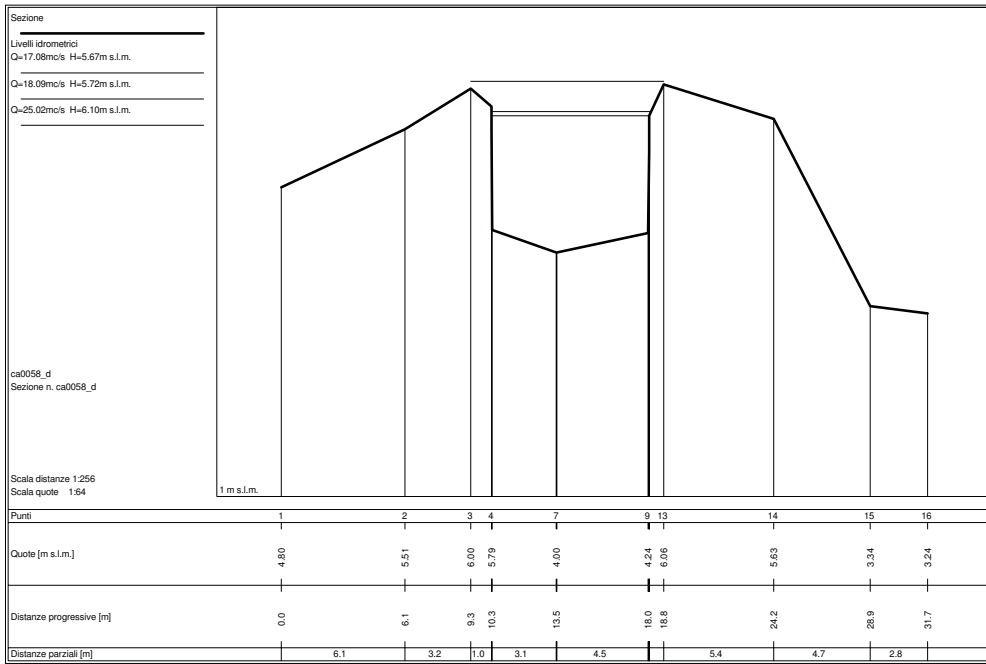


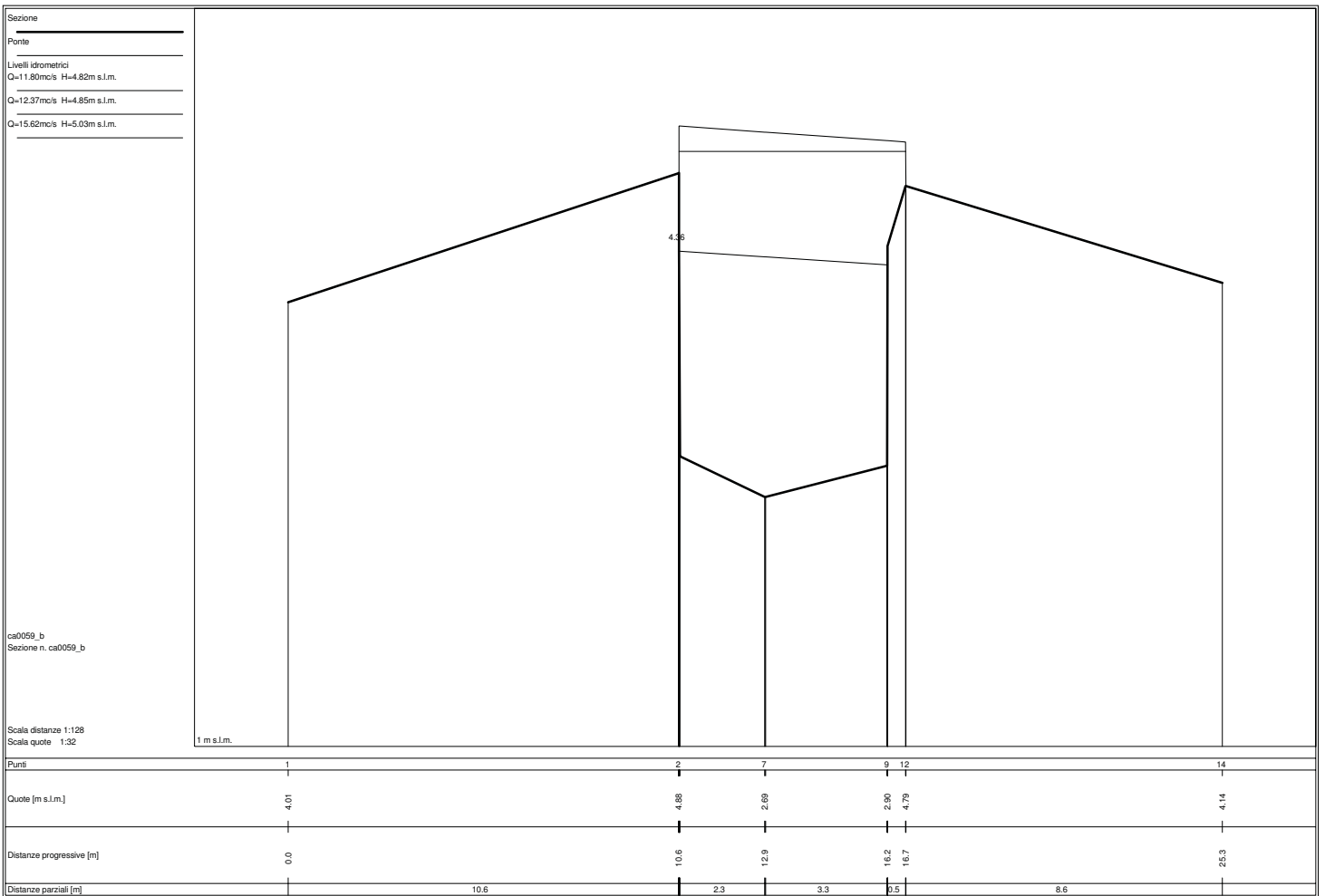
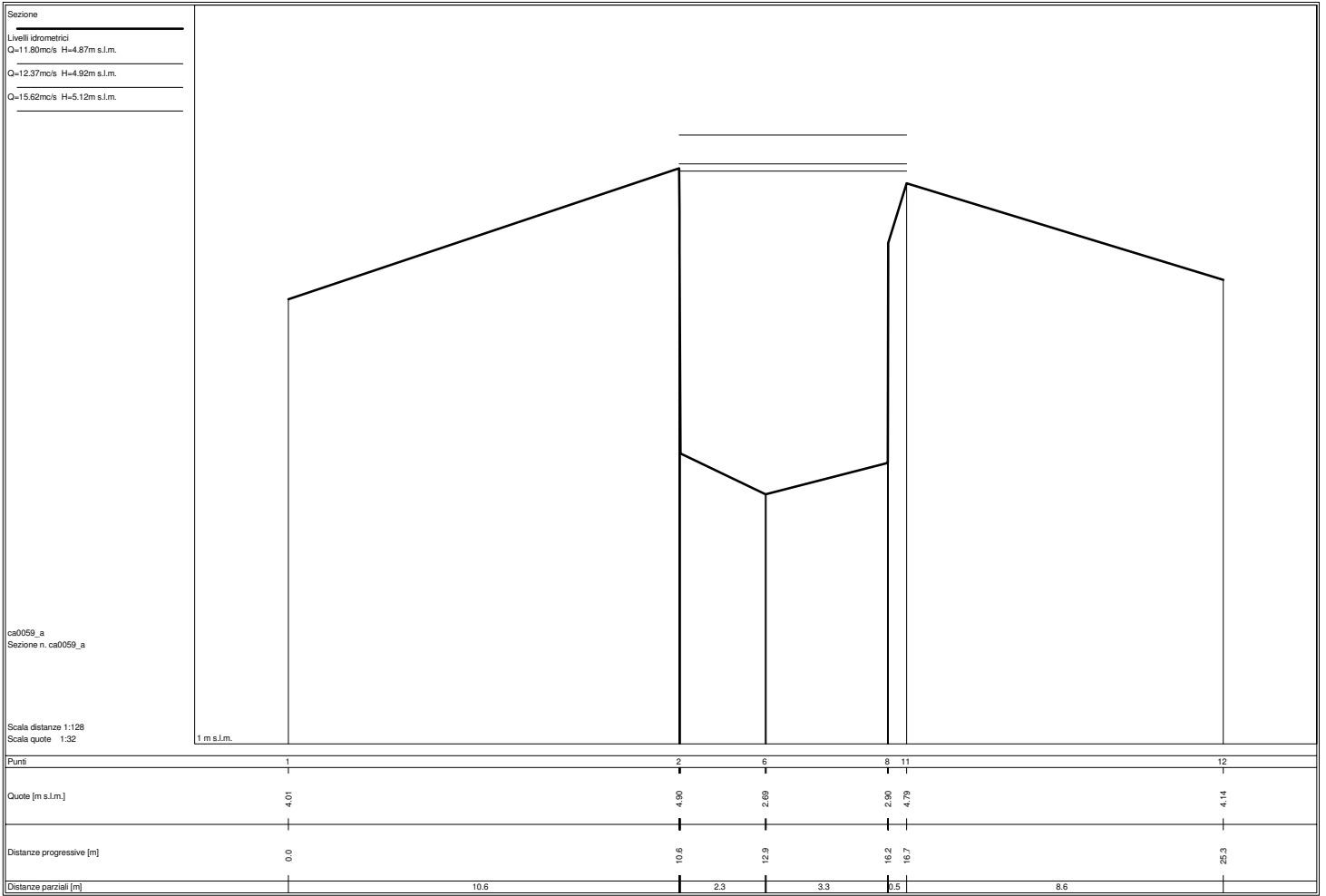












Sezione

Ponte

Livelli idrometrici

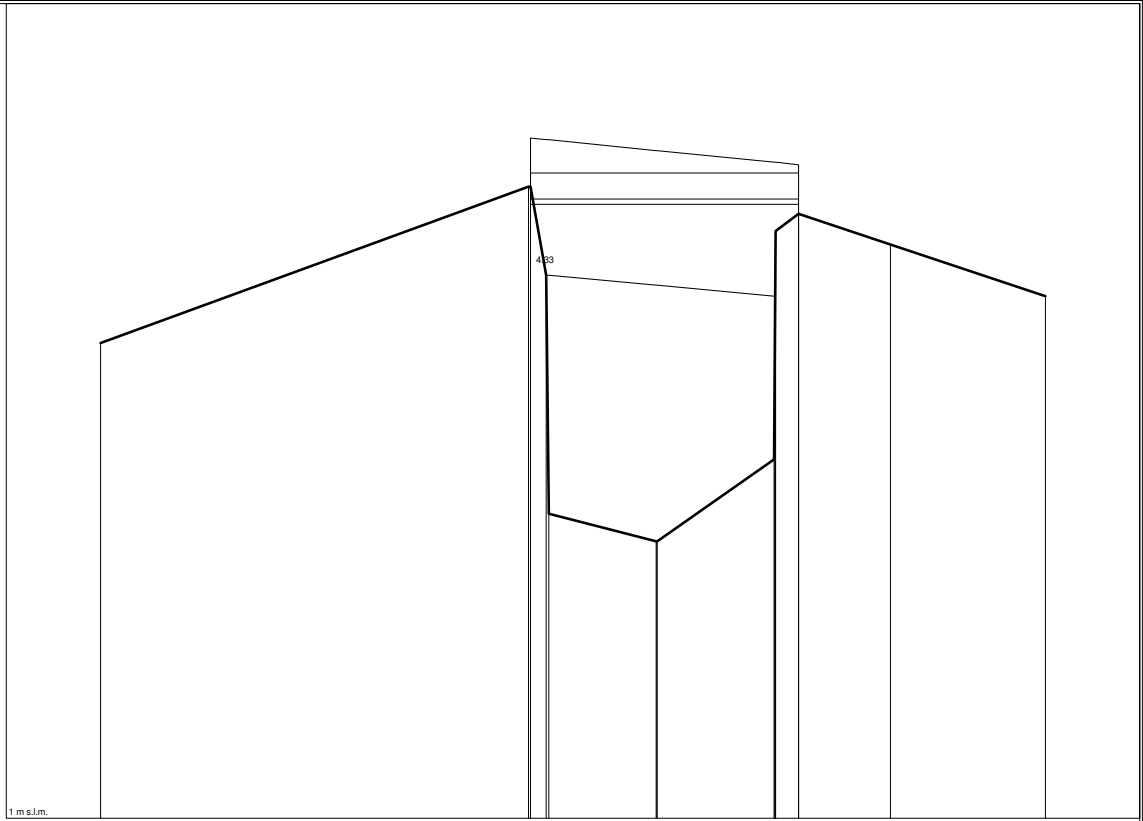
Q=11.79mc/s H=4.77m s.l.m.

Q=12.38mc/s H=4.80m s.l.m.

Q=15.62mc/s H=4.96m s.l.m.

ca0060_c
Sezione n. ca0060_c

Scala distanze 1:128
Scala quote 1:32



Punti	1	2	5	7	9	12	14	15
Quote [m s.l.m.]	3.92	4.87	4.33	2.70	3.20	4.71	4.82	4.20
Distanze progressive [m]	0.0	10.5	10.9	13.6	16.5	17.1	19.4	23.2
Distanze parziali [m]		10.5		2.6	2.9	0.6	2.3	3.8

Sezione

Livelli idrometrici

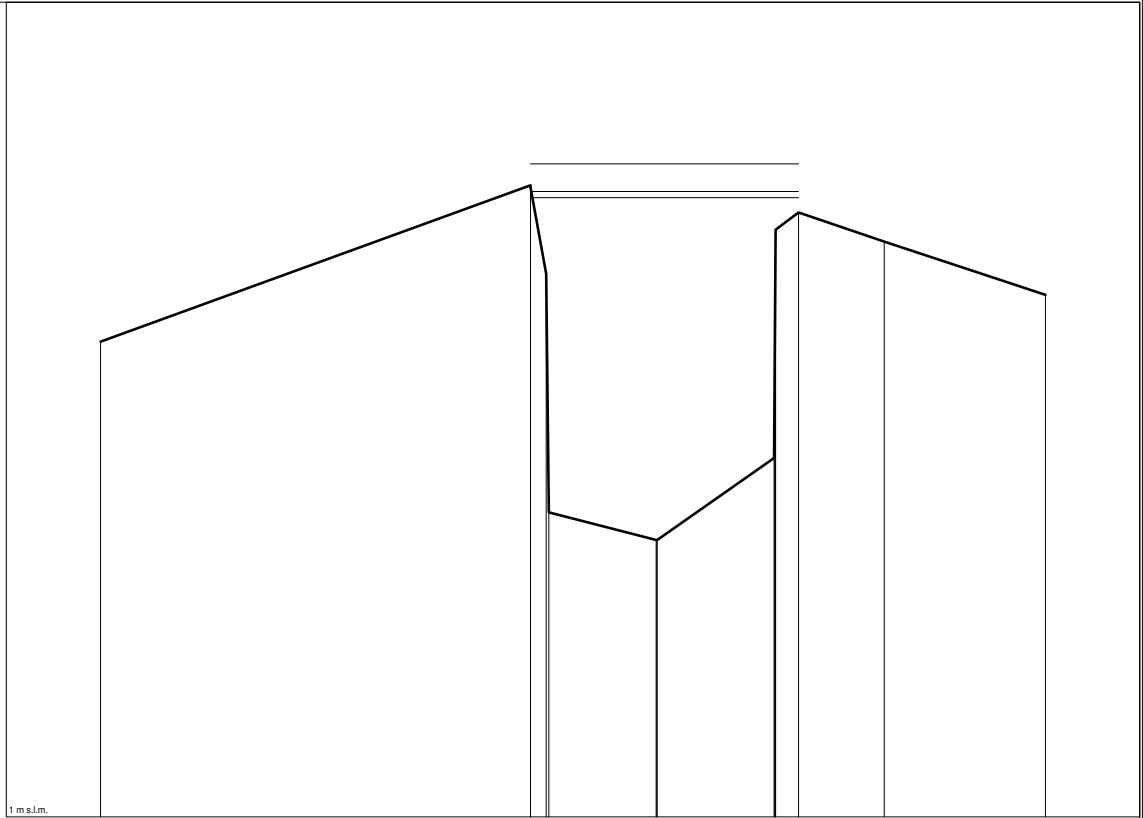
Q=11.79mc/s H=4.80m s.l.m.

Q=12.37mc/s H=4.84m s.l.m.

Q=15.59mc/s H=5.01m s.l.m.

ca0060_d
Sezione n. ca0060_d

Scala distanze 1:128
Scala quote 1:32



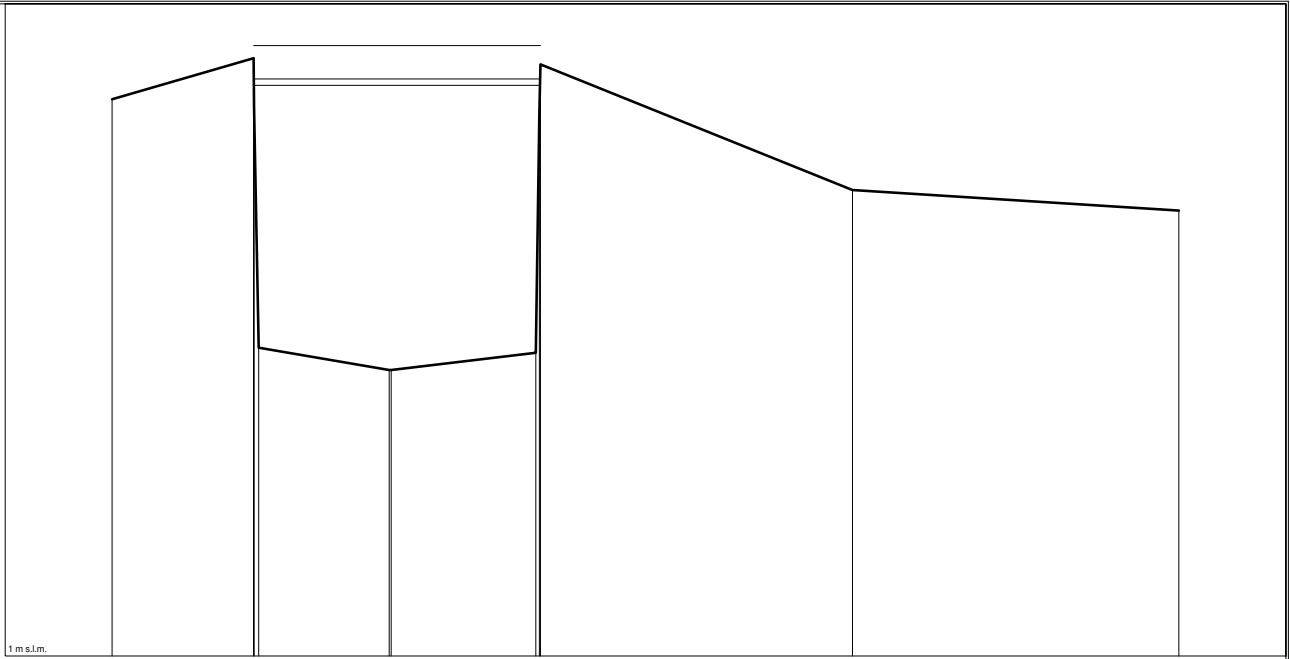
Punti	1	2	4	6	8	11	12	13
Quote [m s.l.m.]	3.92	4.87	4.33	2.70	3.20	4.71	4.83	4.20
Distanze progressive [m]	0.0	10.5	10.9	13.6	16.5	17.1	19.2	23.2
Distanze parziali [m]		10.5		2.6	2.9	0.6	2.1	4.0

Sezione

 Livelli idrometrici
 Q=11.60mc/s H=4.50m s.l.m.

 Q=11.95mc/s H=4.54m s.l.m.

 Q=12.64mc/s H=4.74m s.l.m.



ca0061_a
 Sezione n. ca0061_a

Scala distanze 1:64
 Scala quote 1:32

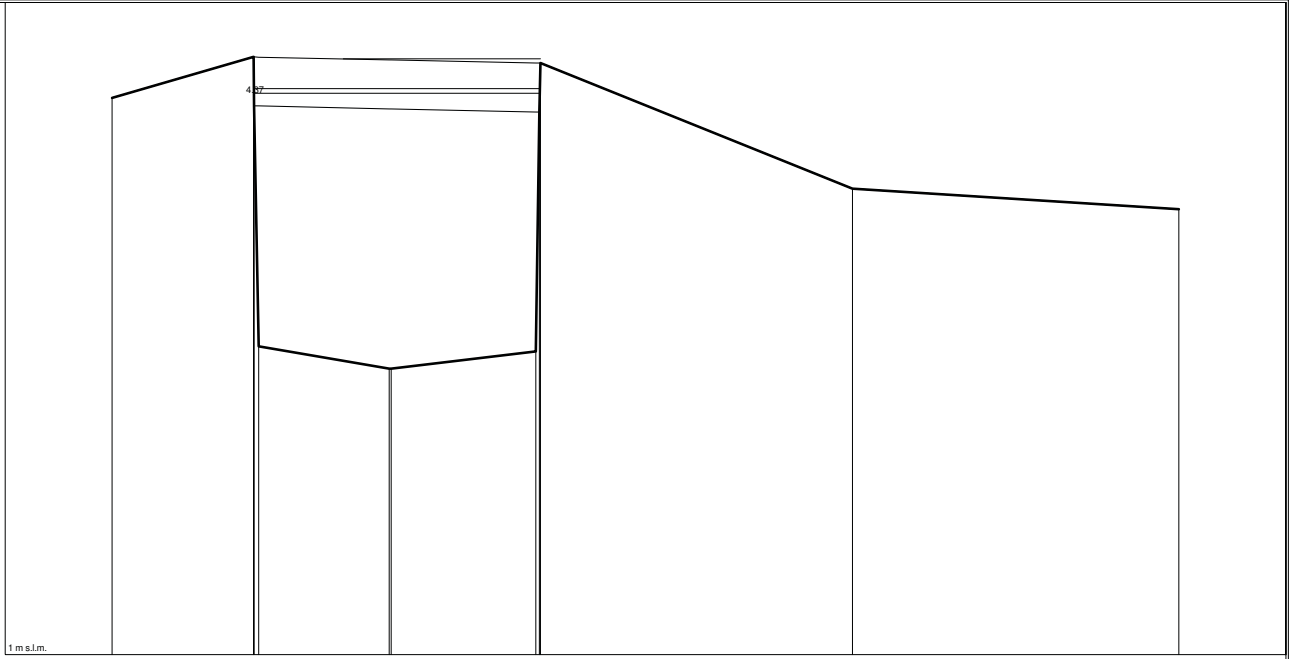
Punti	1	2	5	7	10	11
Quote [m s.l.m.]	4.41	4.67	2.75	2.86	3.86	3.73
Distanze progressive [m]	0.0	1.7	3.4	5.2	9.1	13.1
Distanze parziali [m]		1.7	1.6	1.8	3.8	4.0

Sezione

 Ponte
 Livelli idrometrici
 Q=11.60mc/s H=4.44m s.l.m.

 Q=11.95mc/s H=4.47m s.l.m.

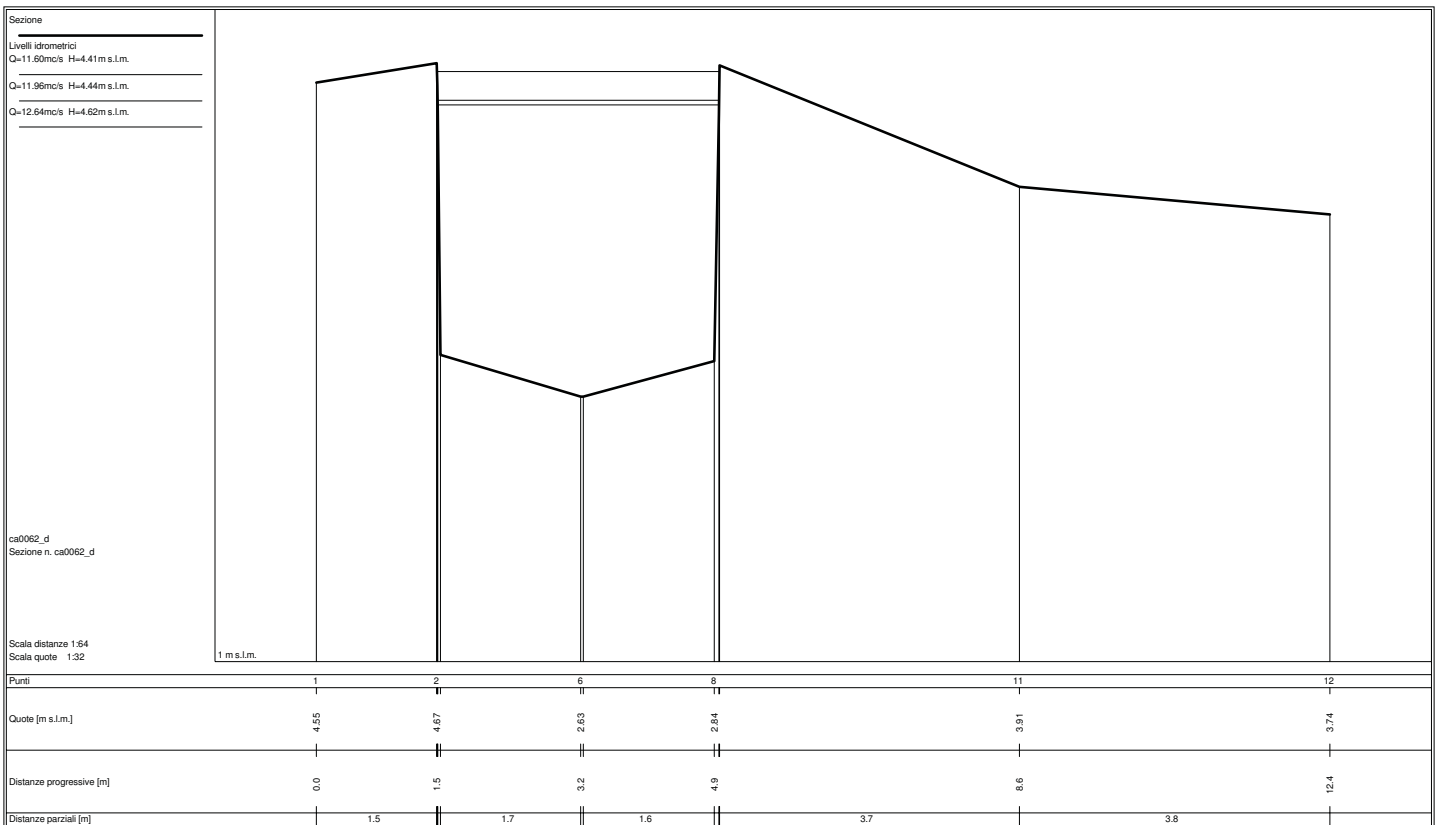
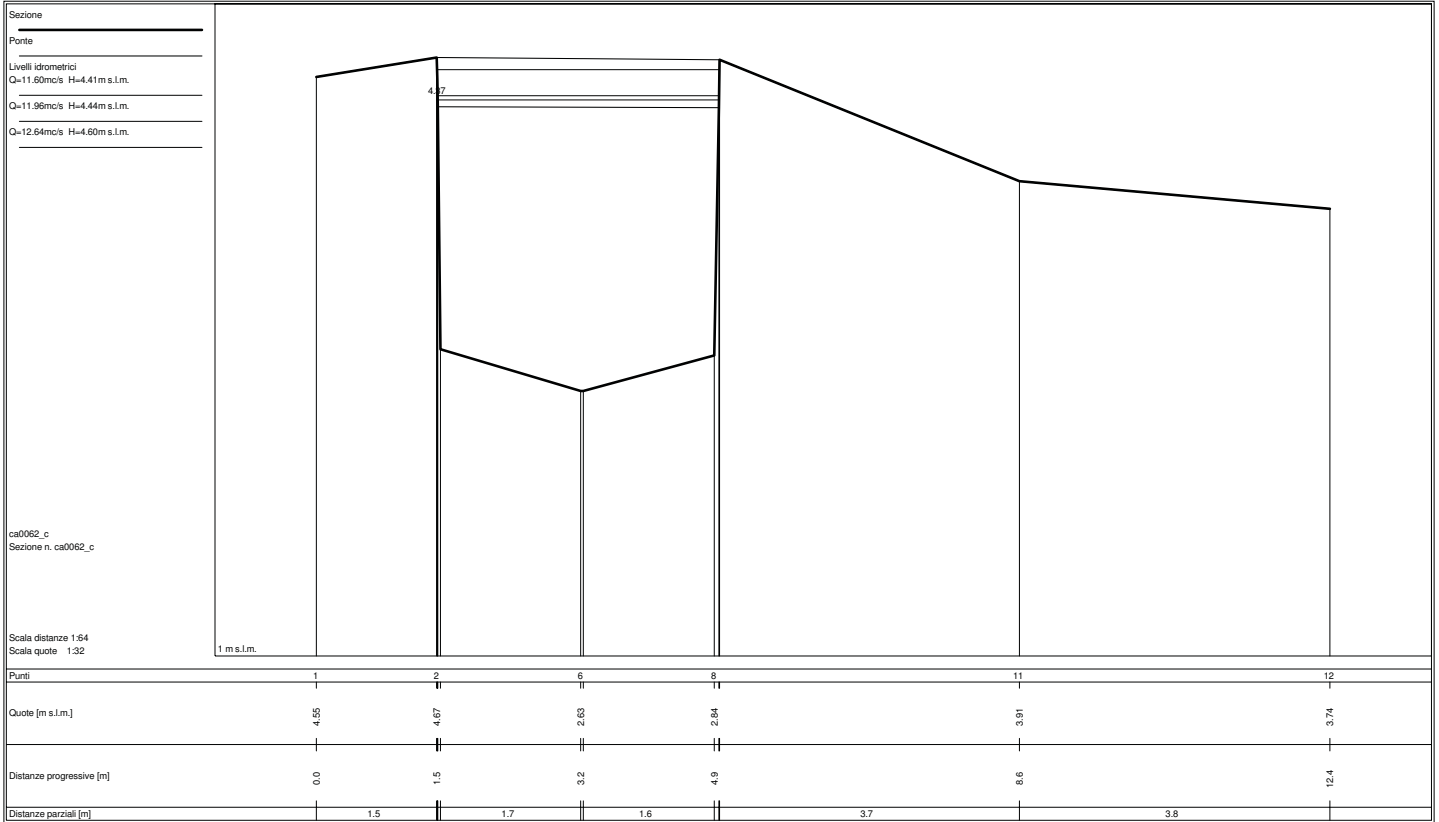
 Q=12.64mc/s H=4.65m s.l.m.

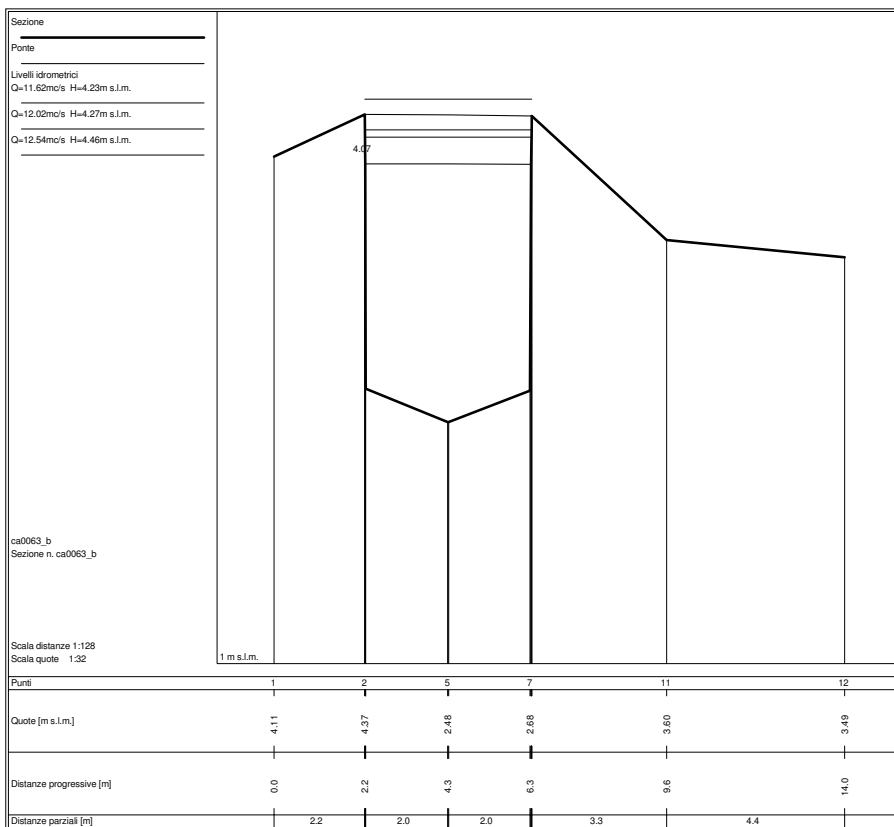
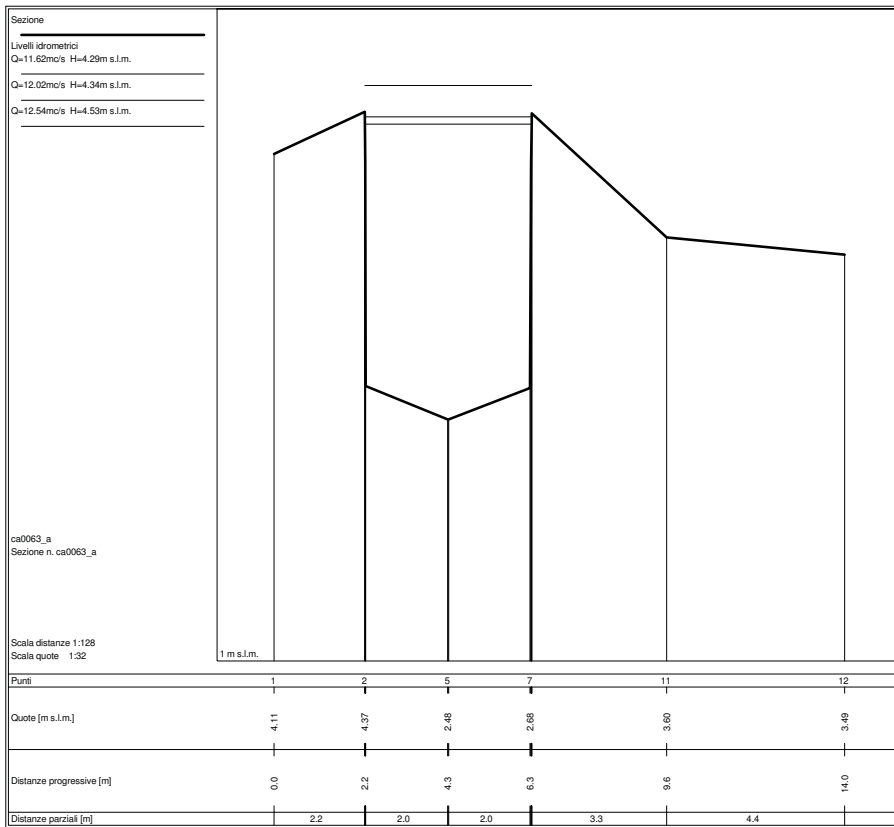


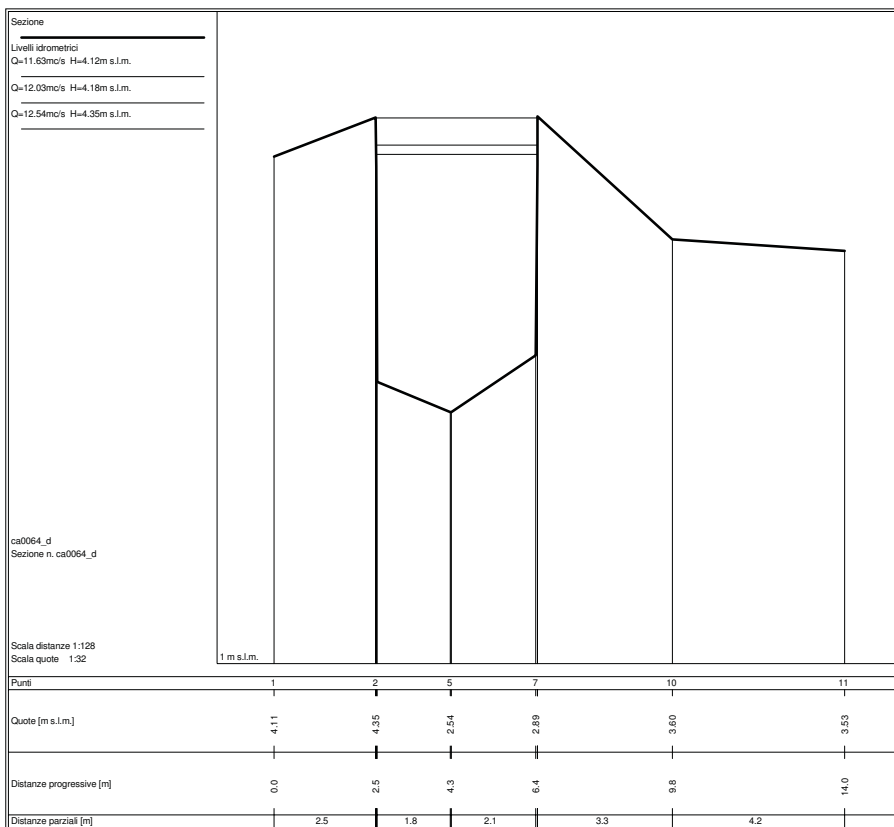
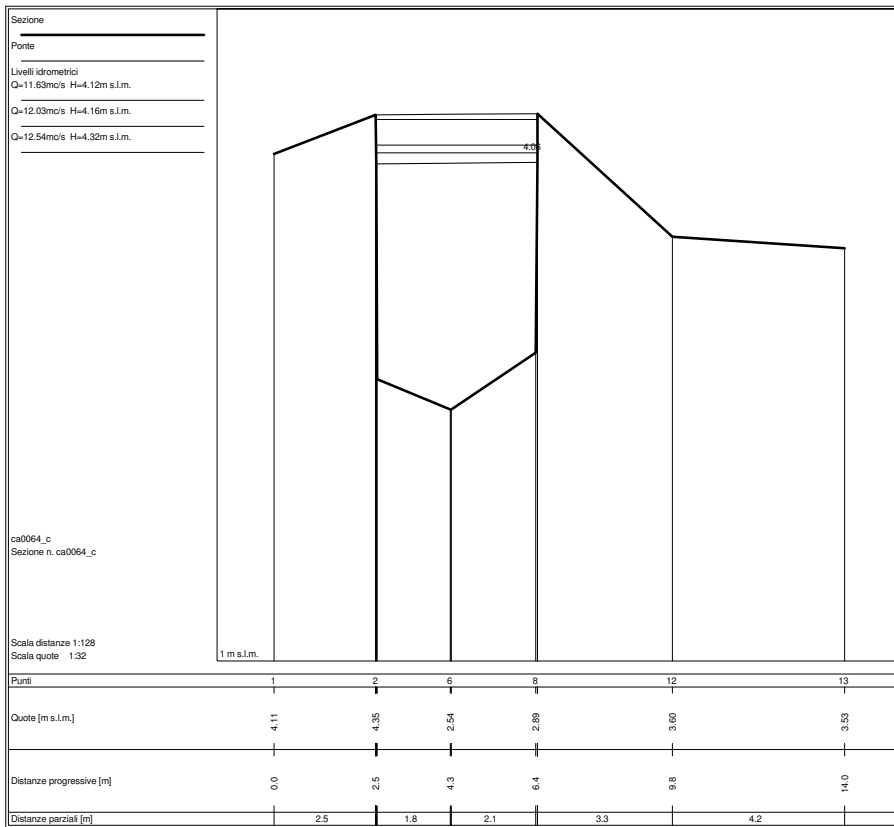
ca0061_b
 Sezione n. ca0061_b

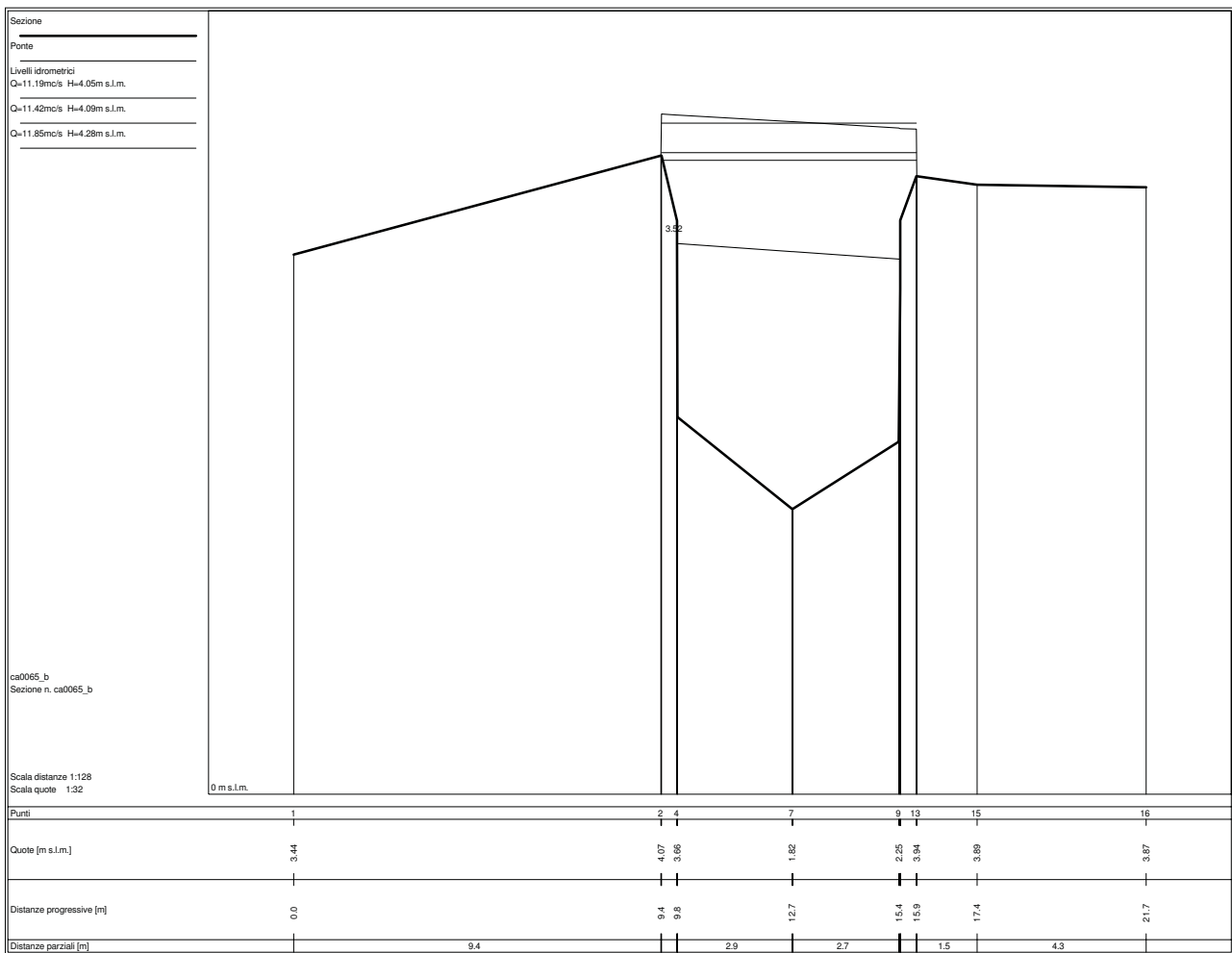
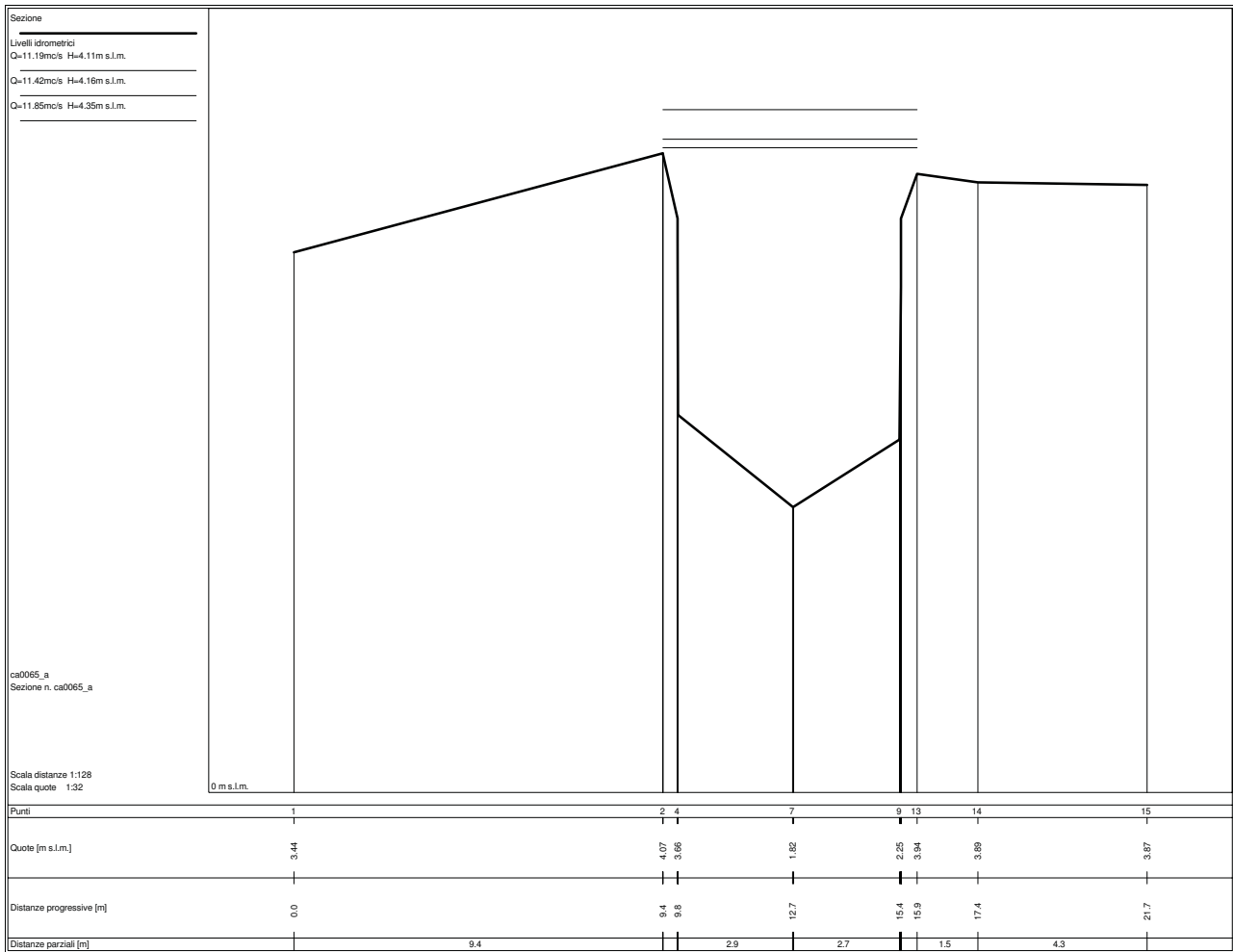
Scala distanze 1:64
 Scala quote 1:32

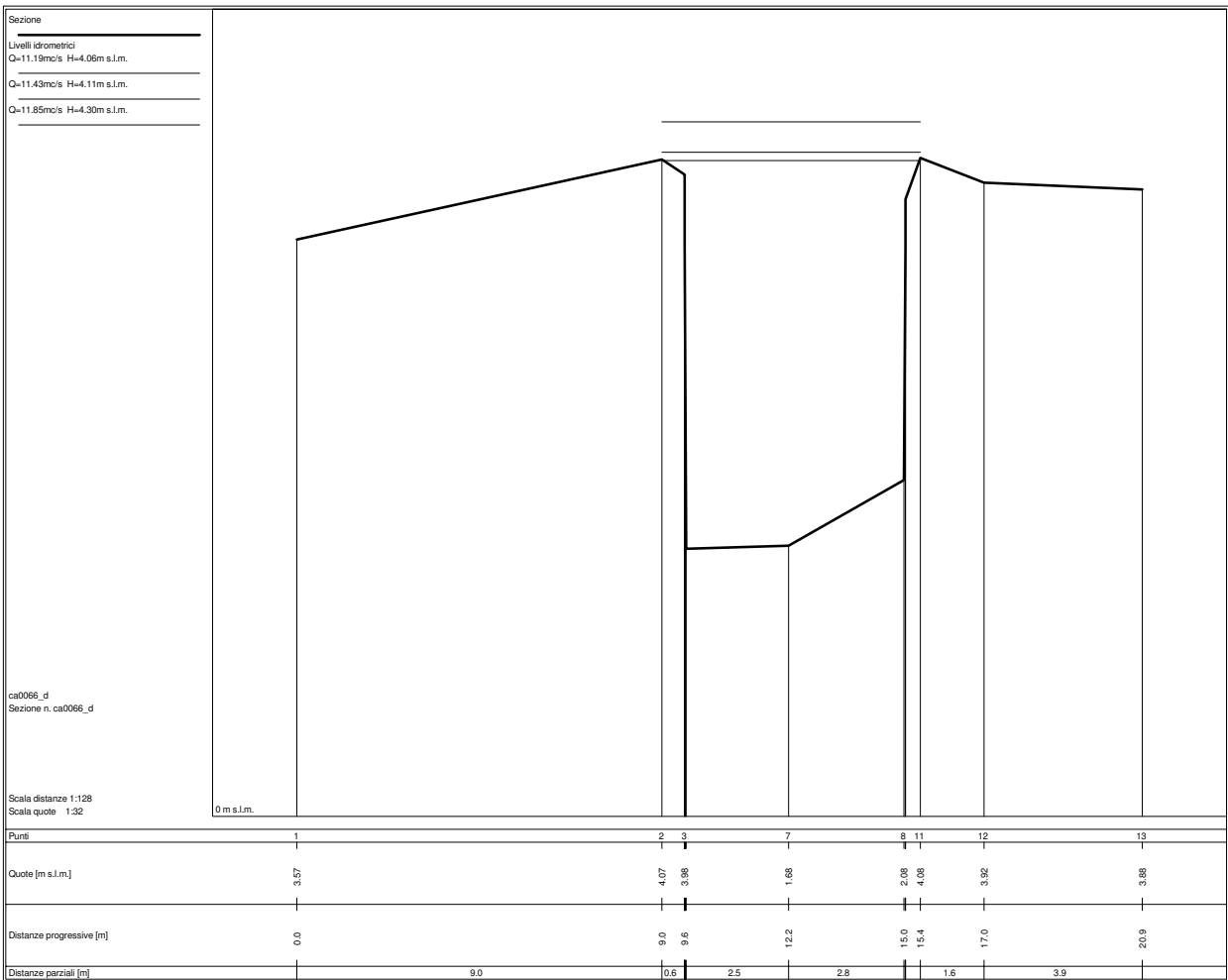
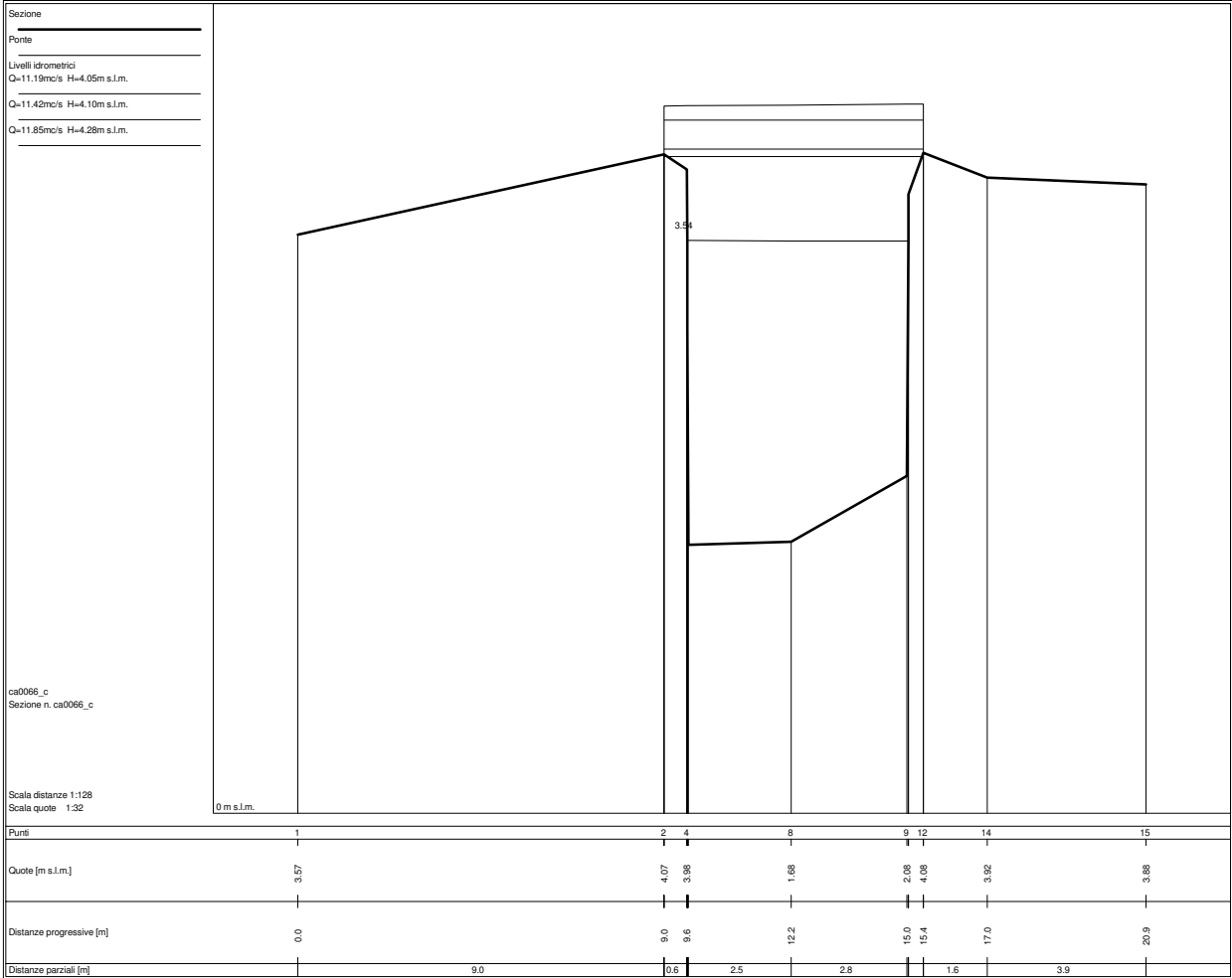
Punti	1	2	5	7	10	11
Quote [m s.l.m.]	4.41	4.67	2.75	2.86	3.86	3.73
Distanze progressive [m]	0.0	1.7	3.4	5.2	9.1	13.1
Distanze parziali [m]		1.7	1.6	1.8	3.8	4.0

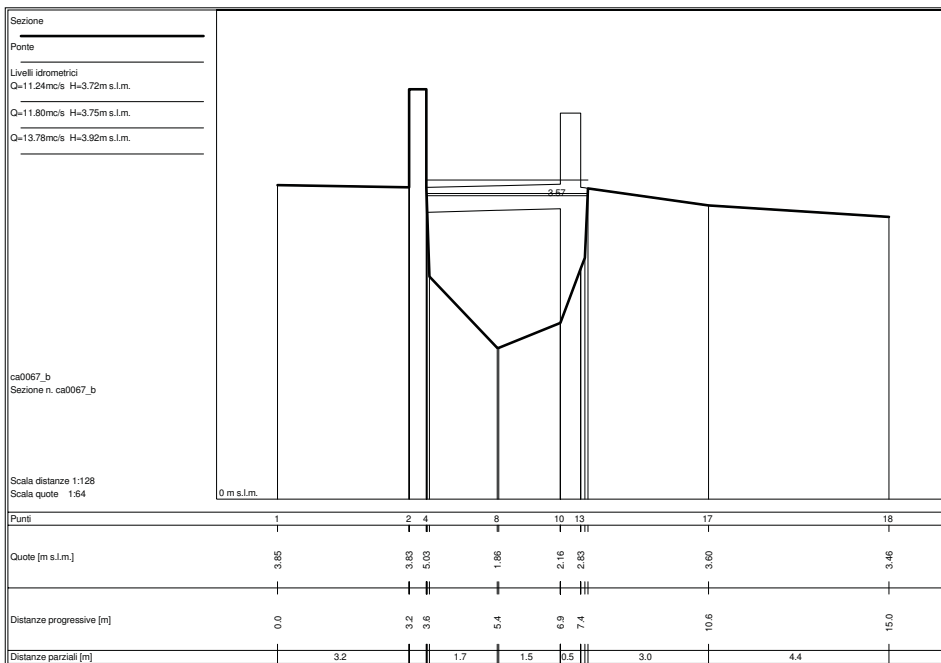
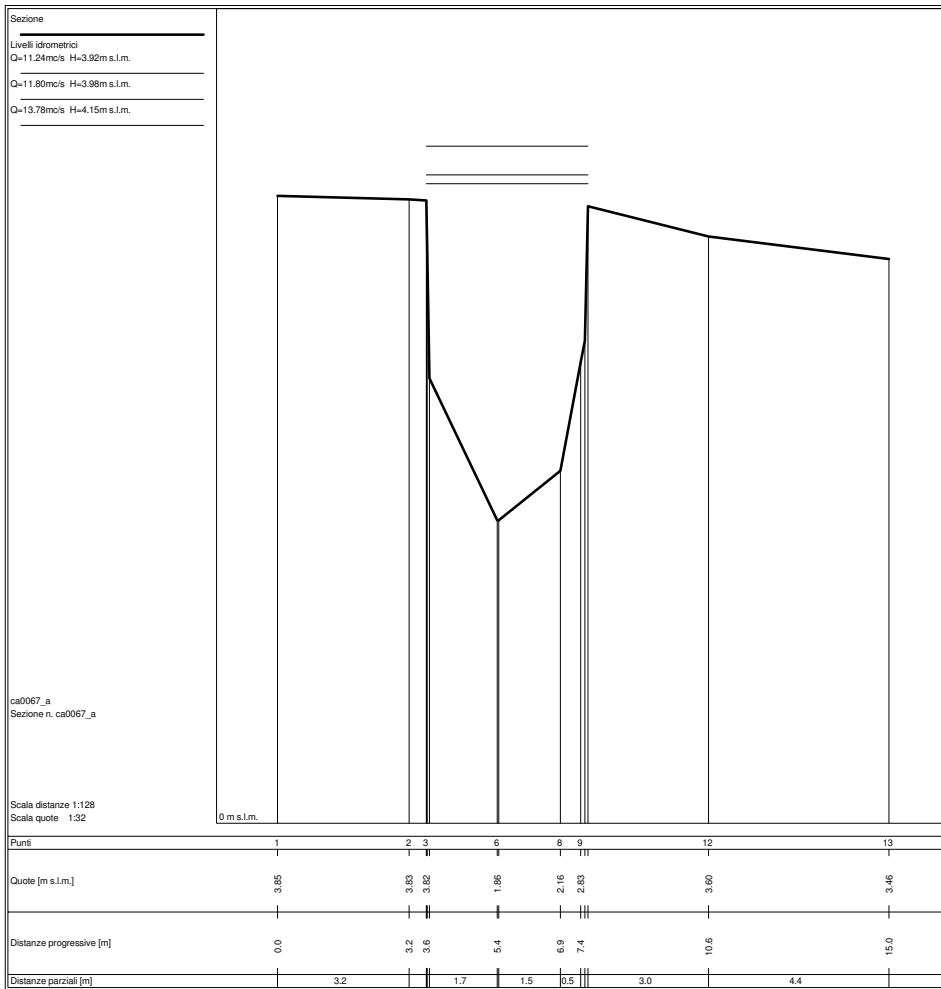


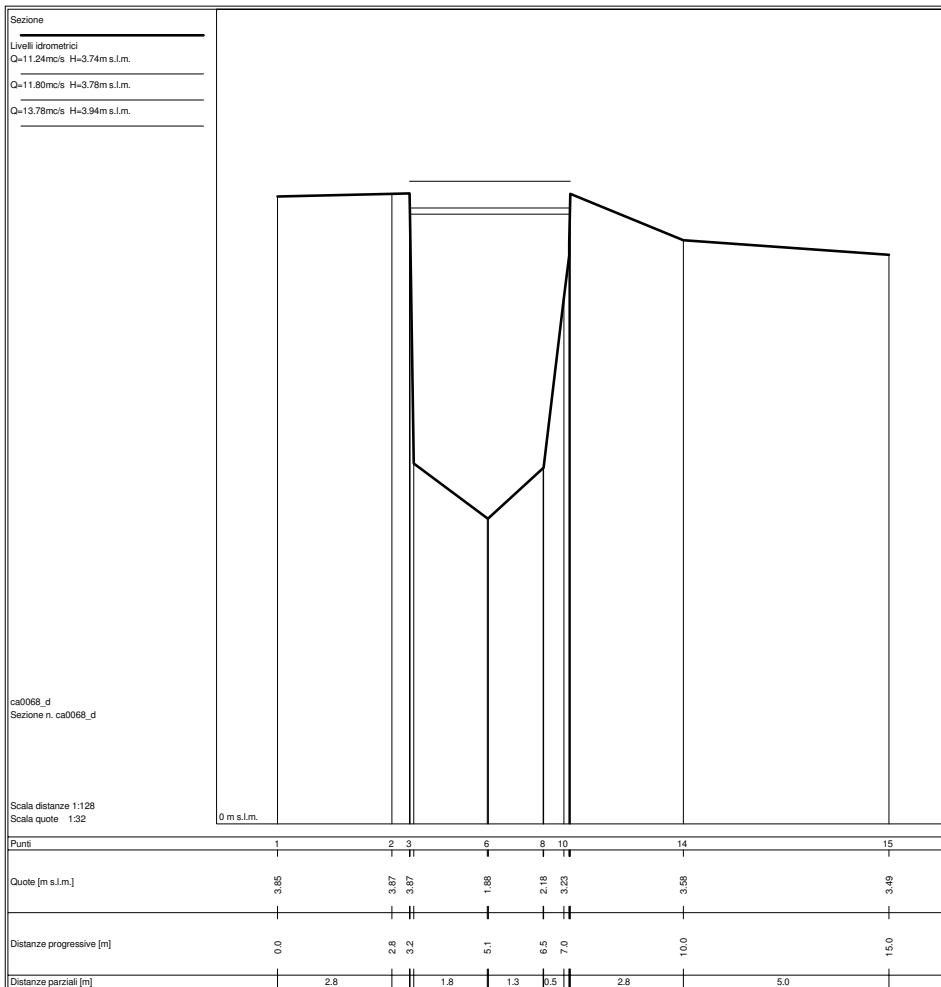
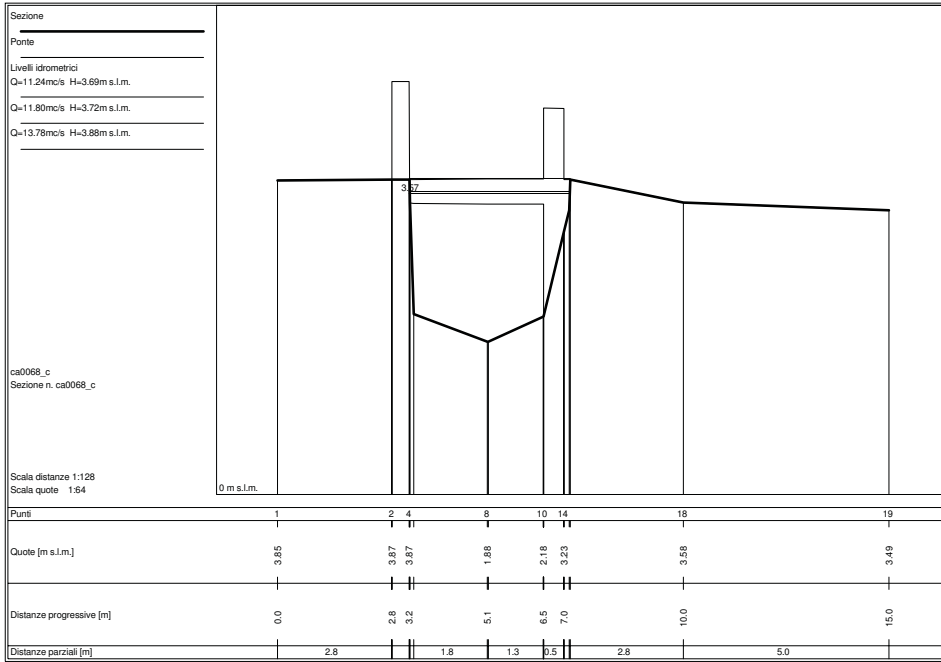


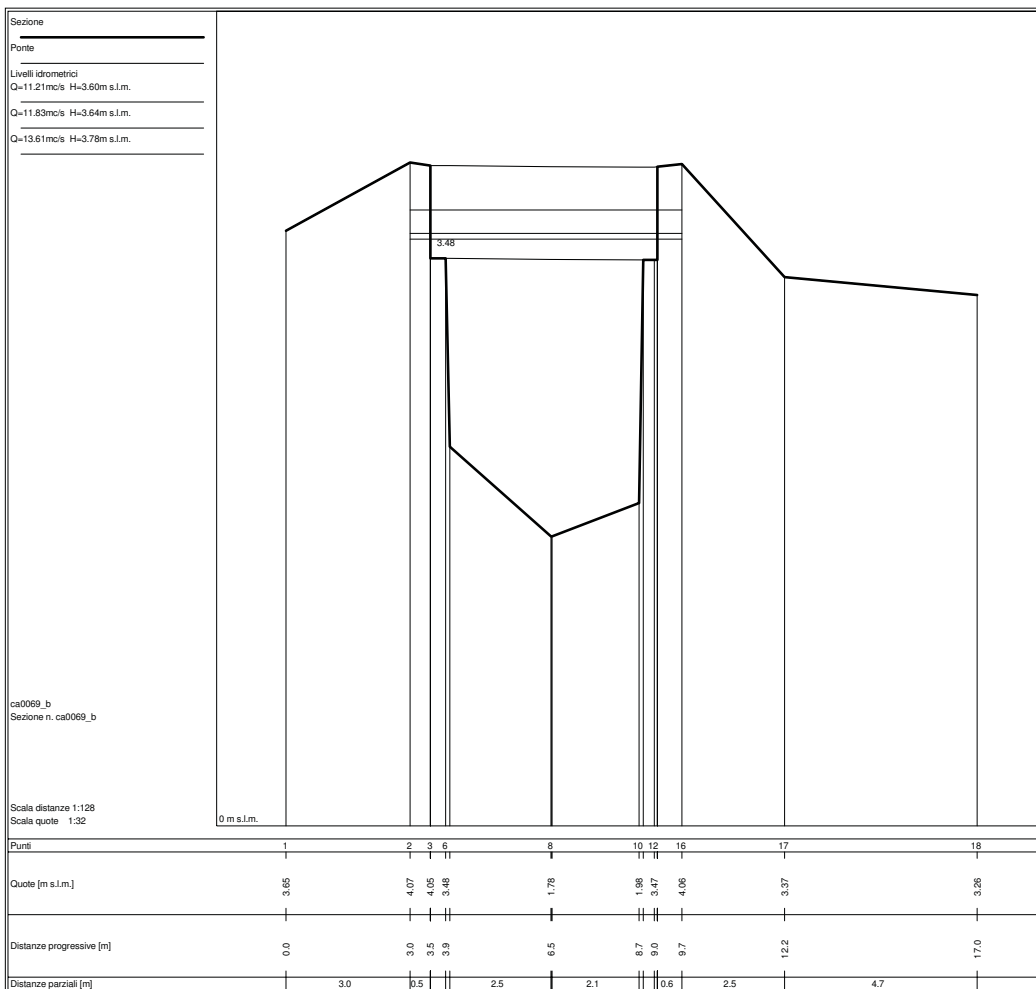
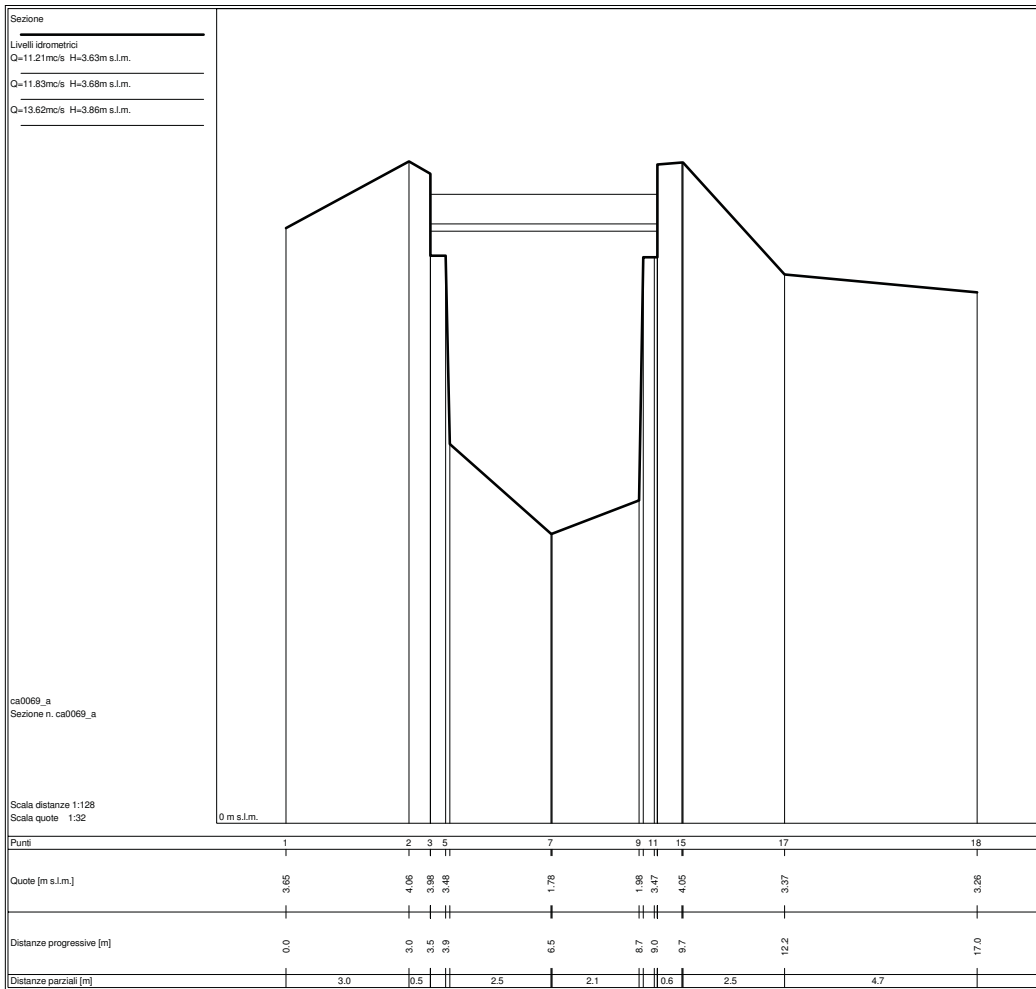


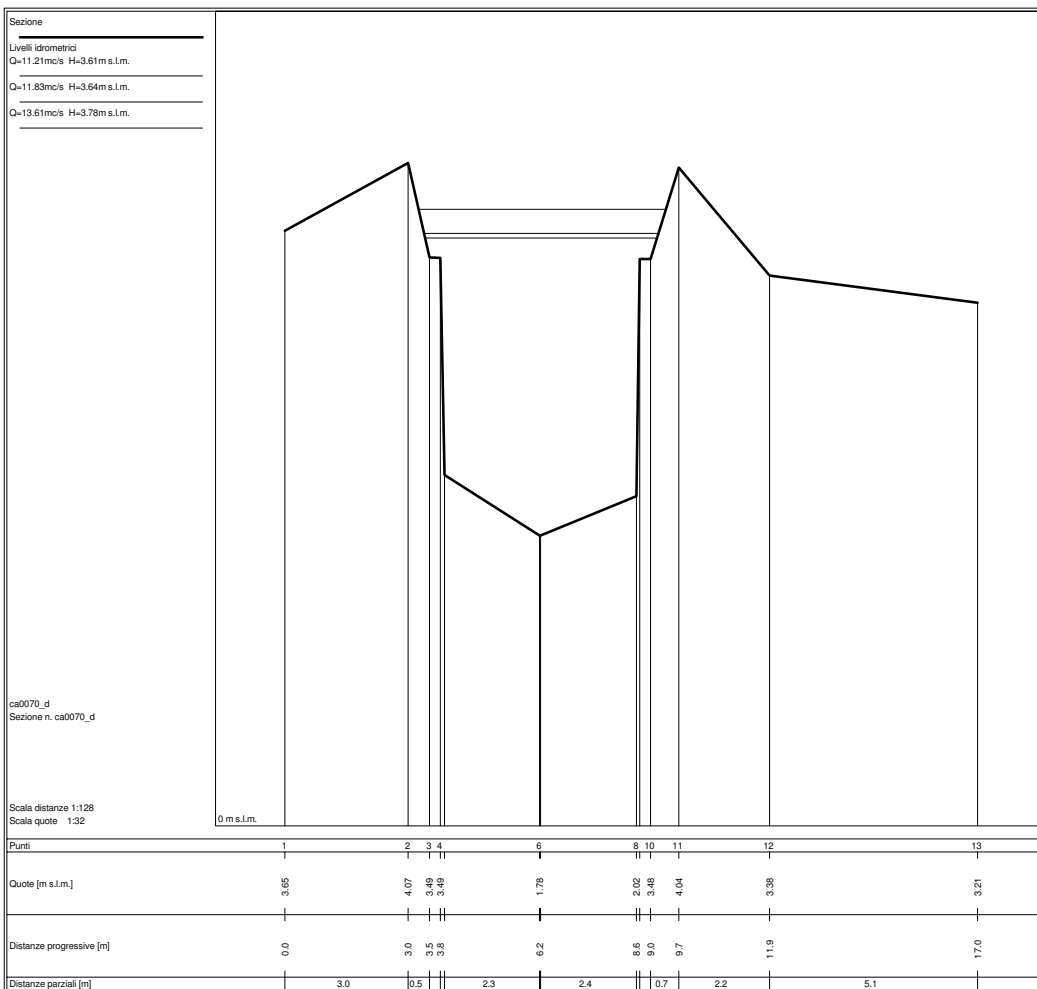
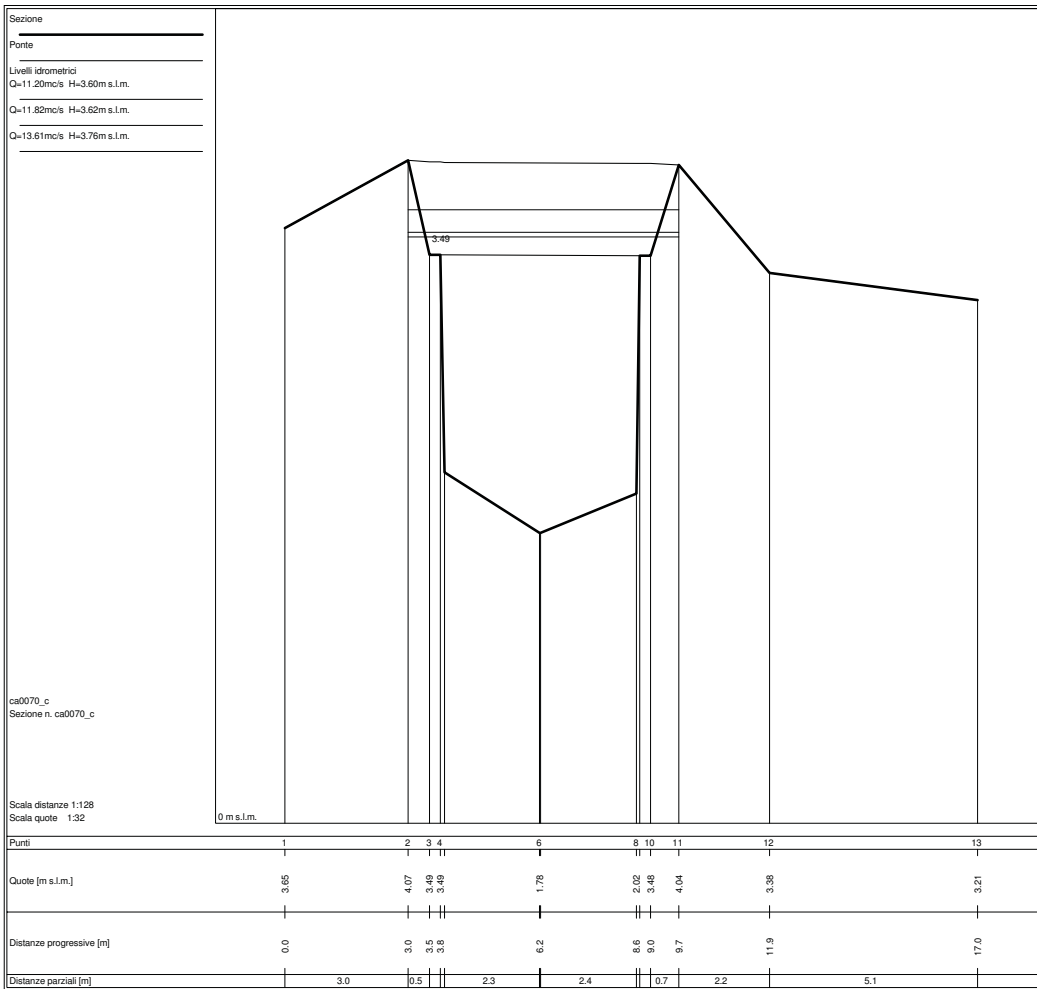


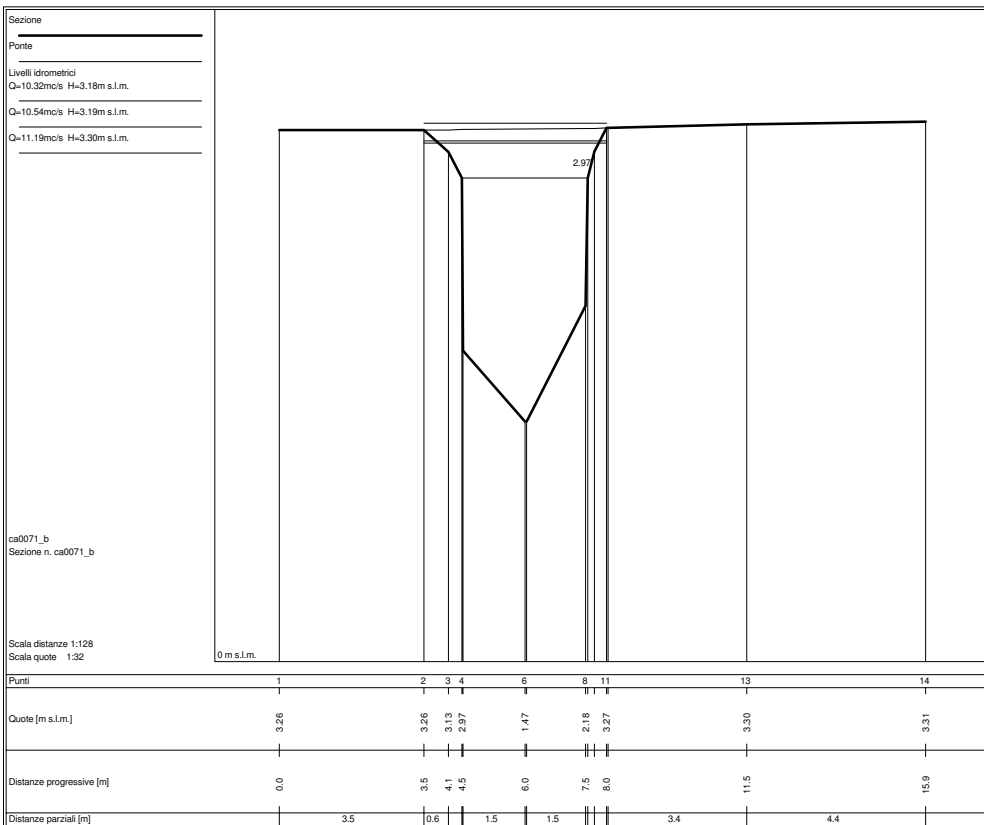
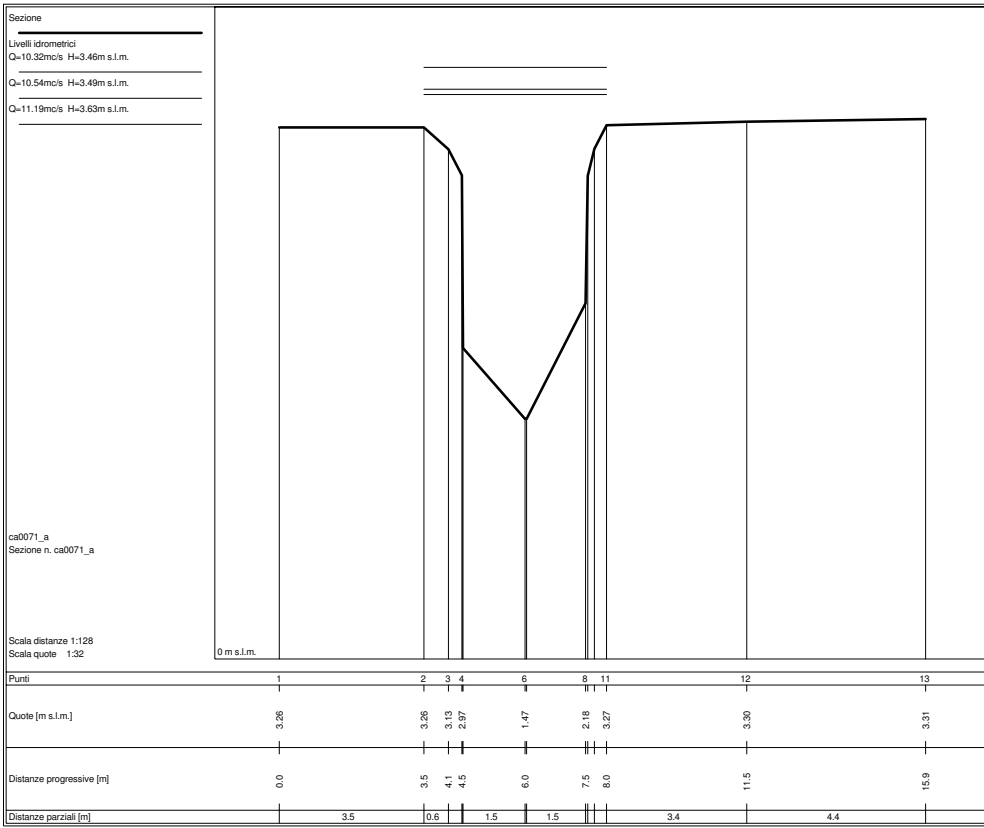


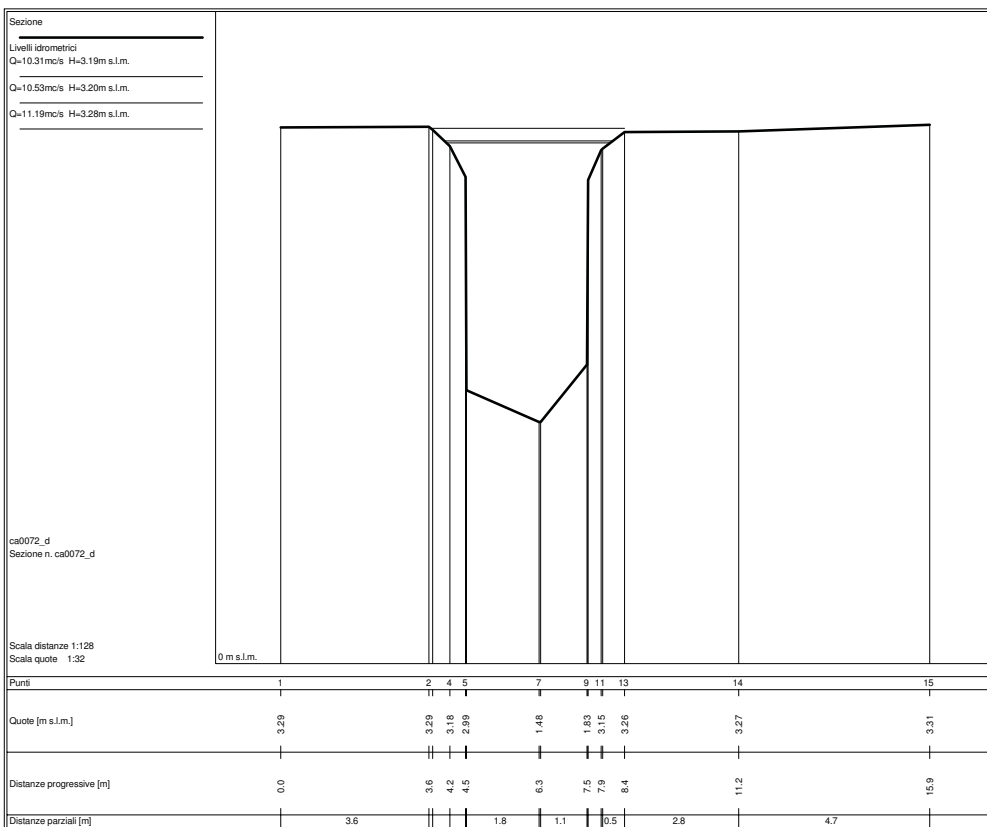
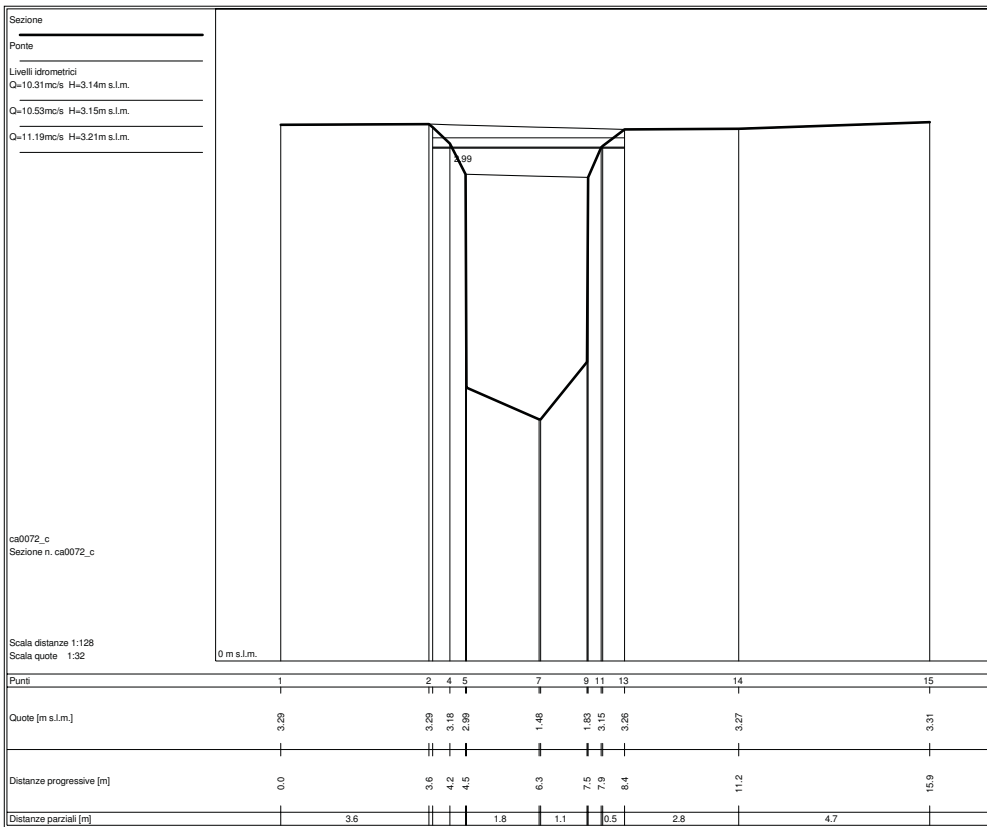


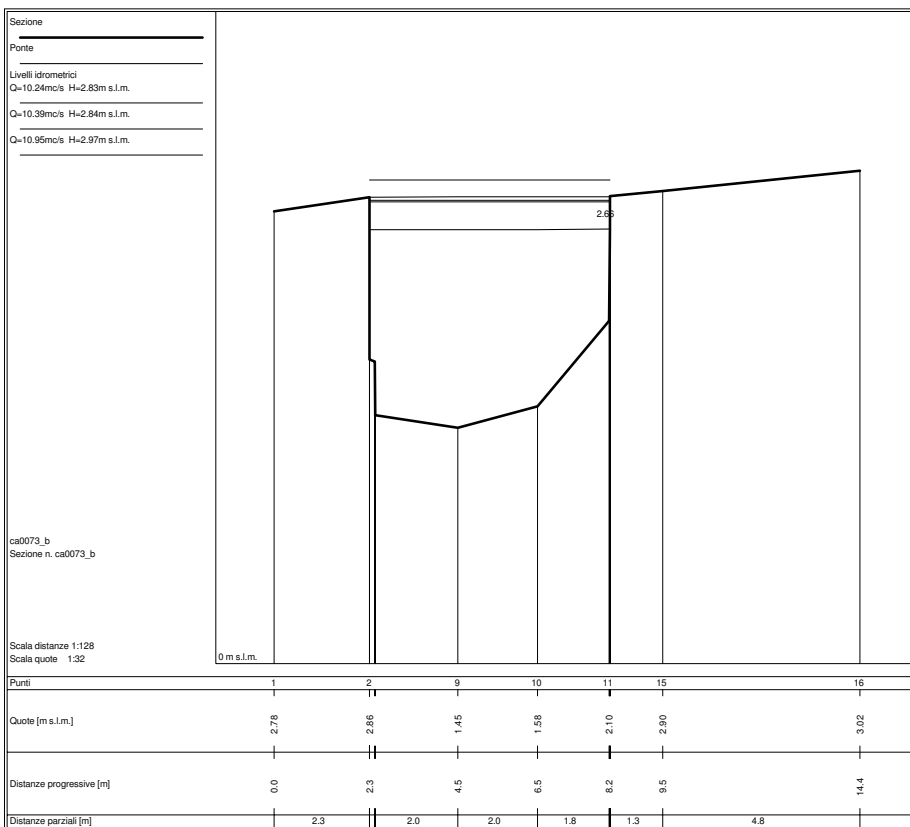
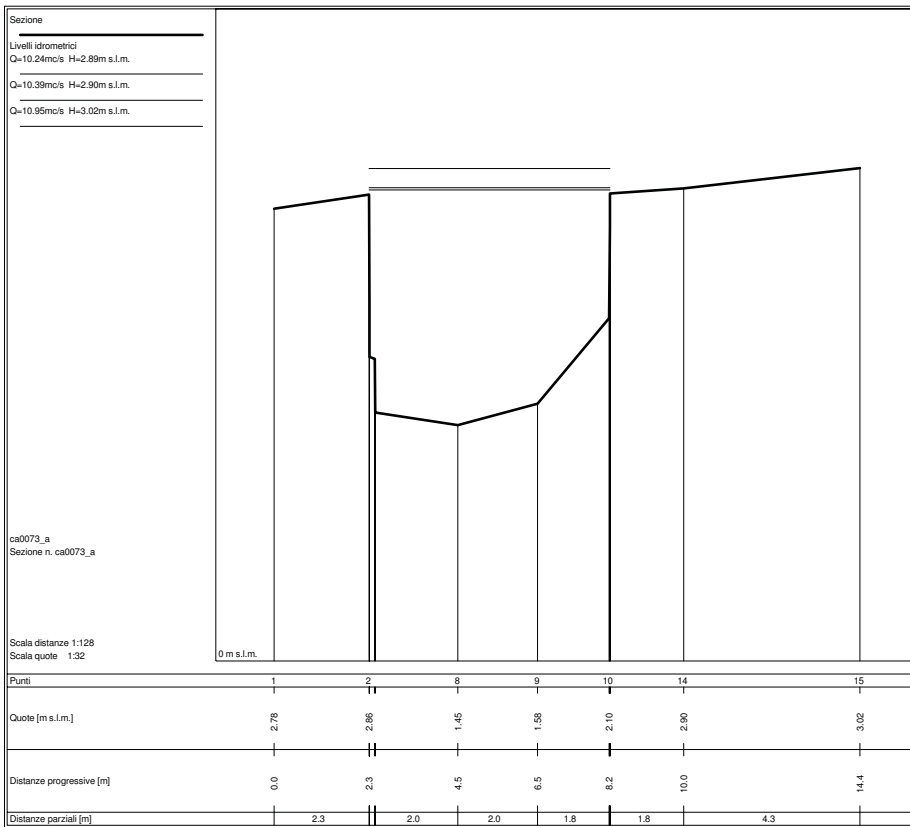


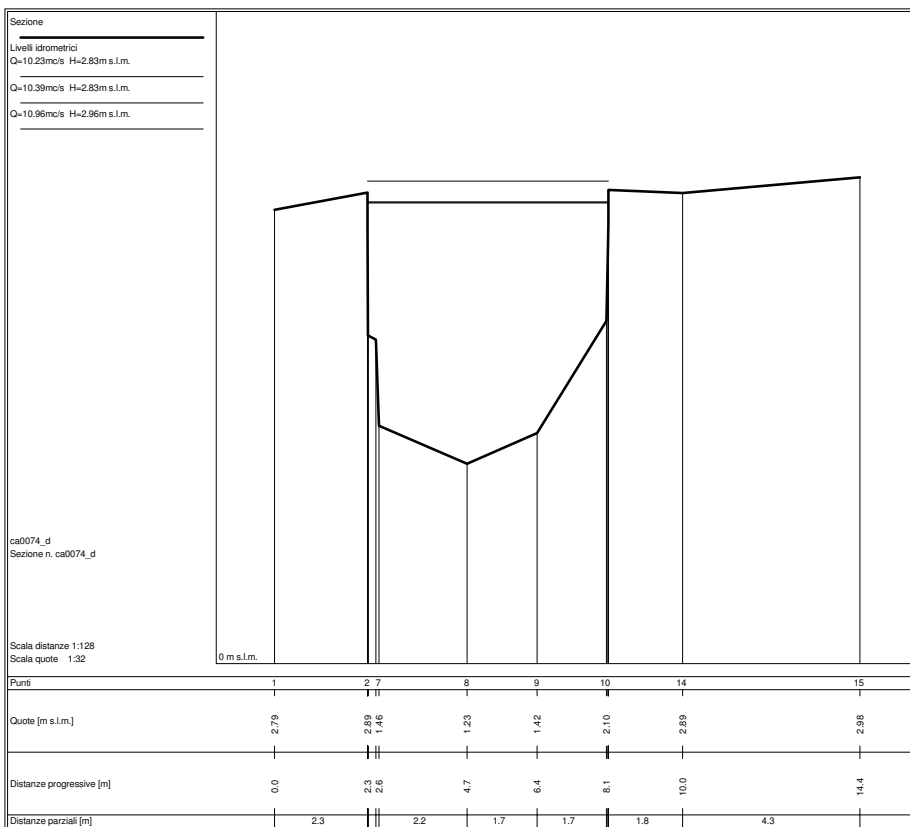
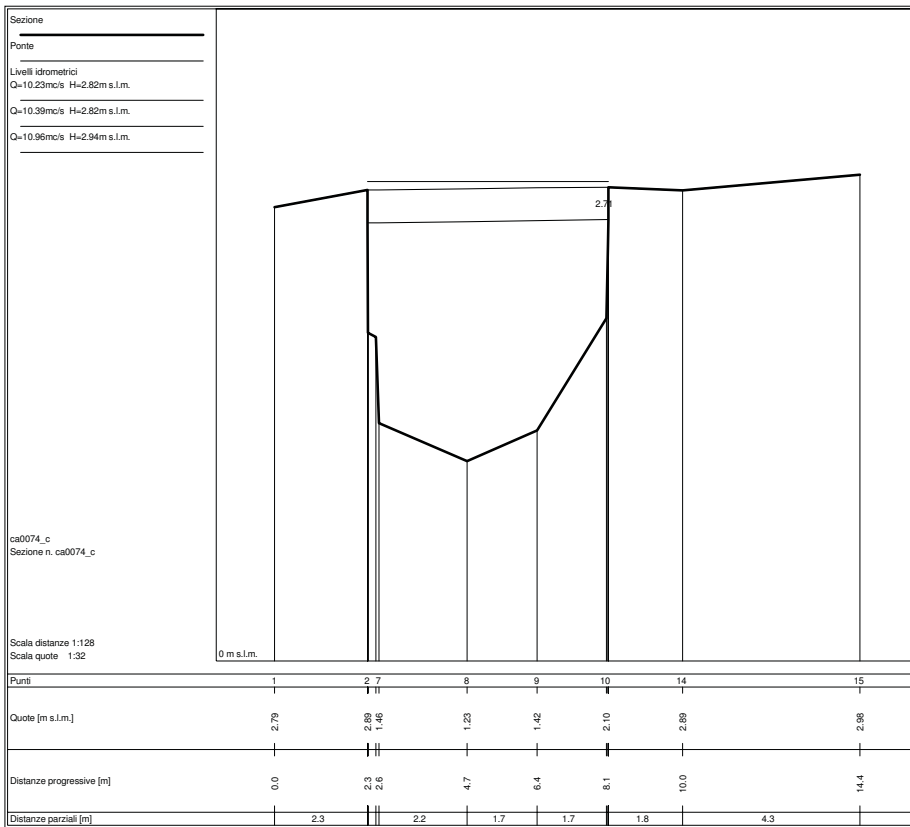


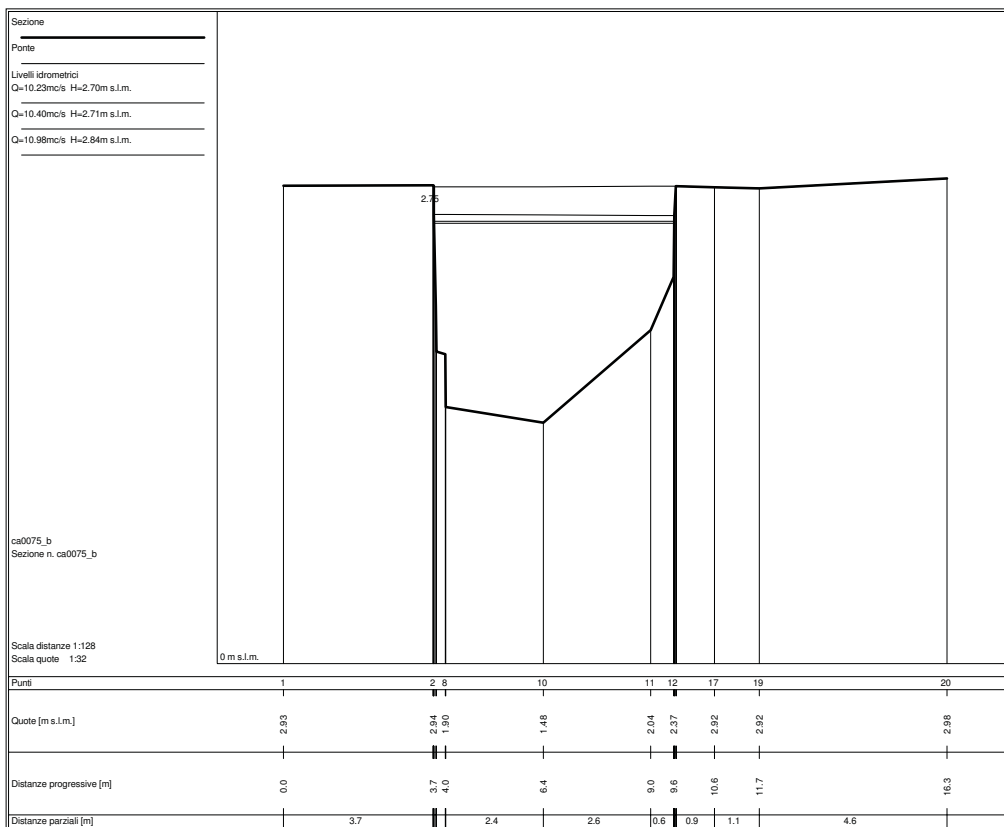
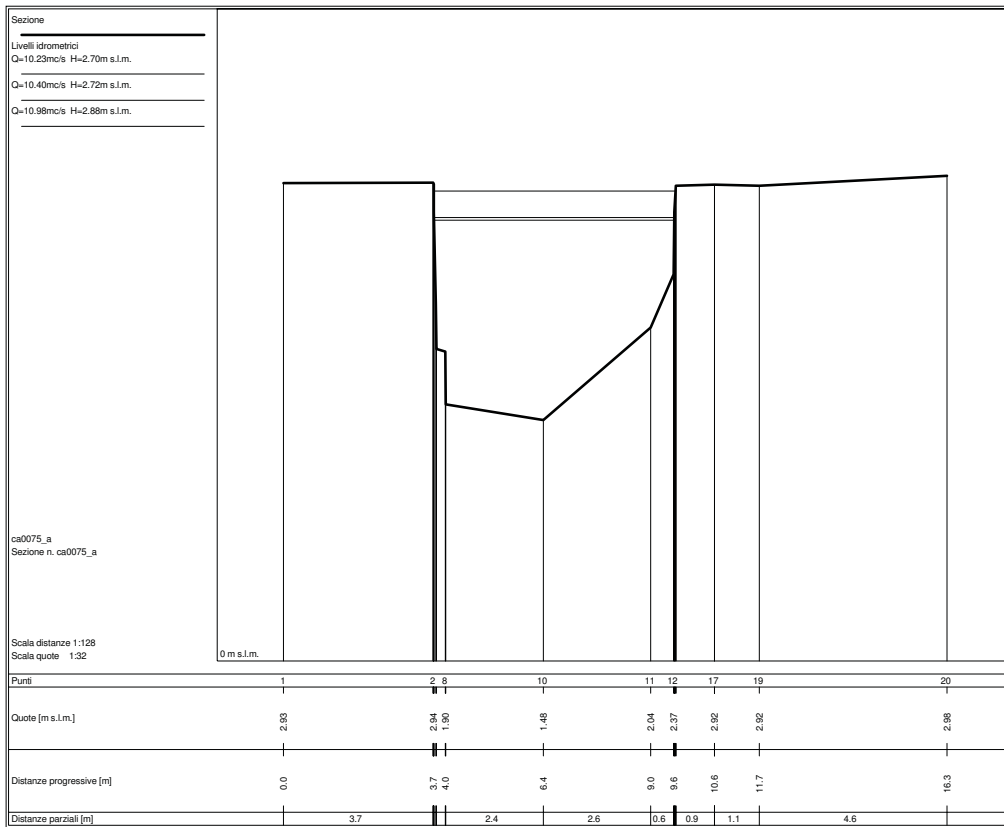


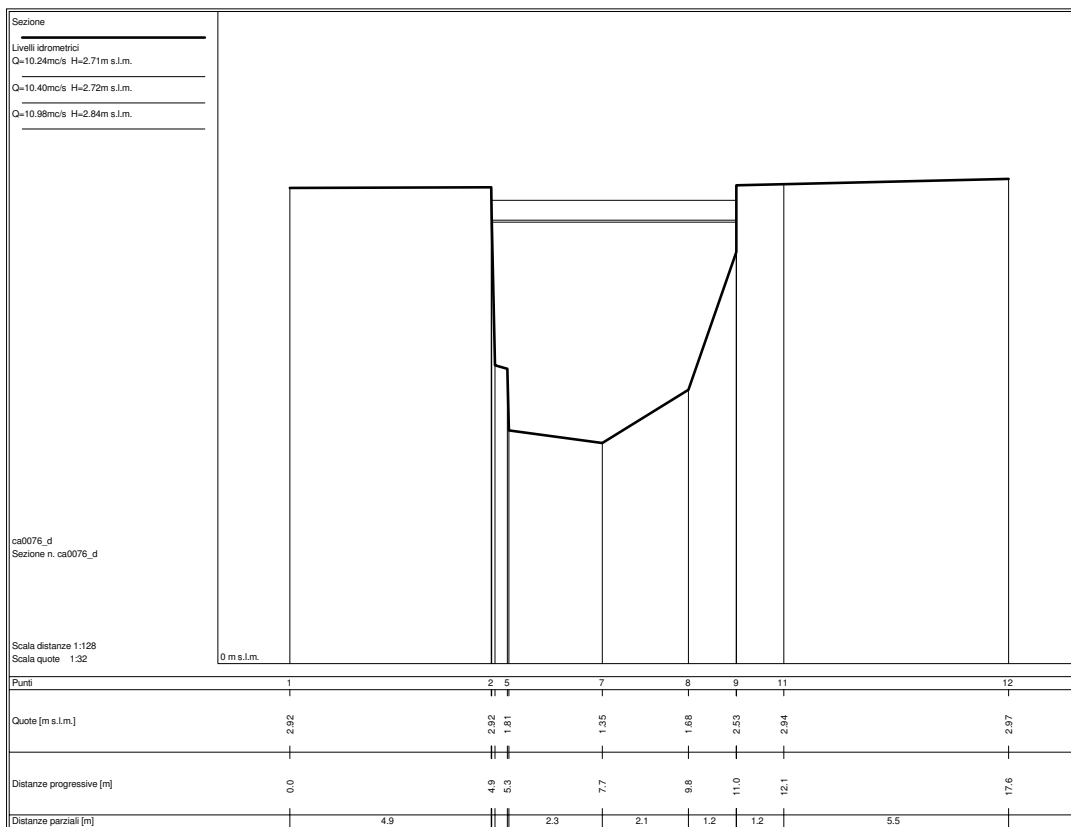
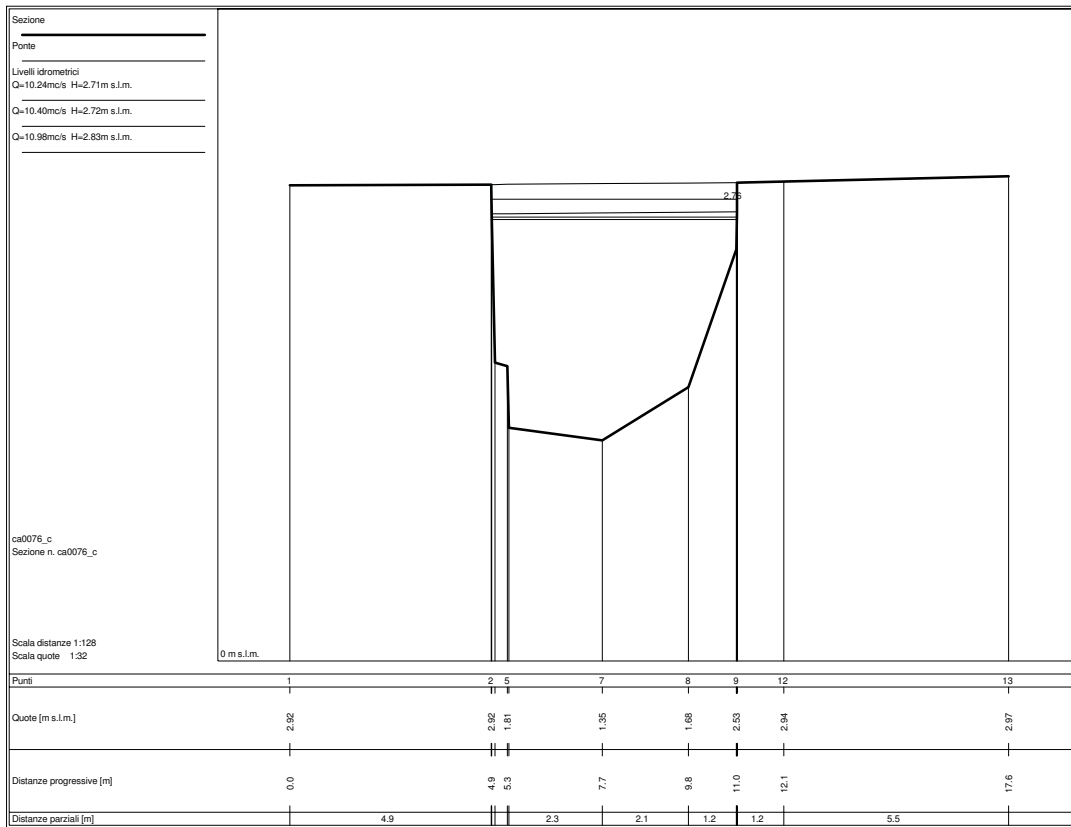


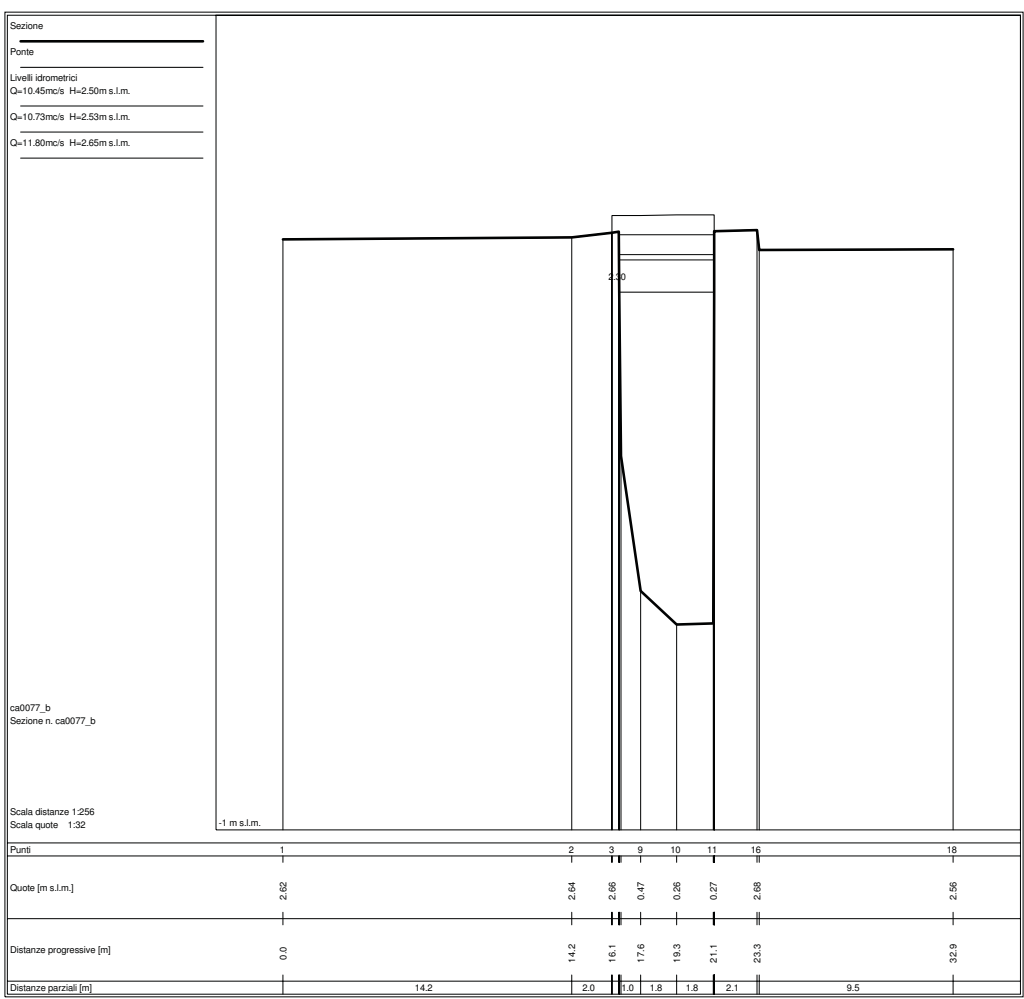
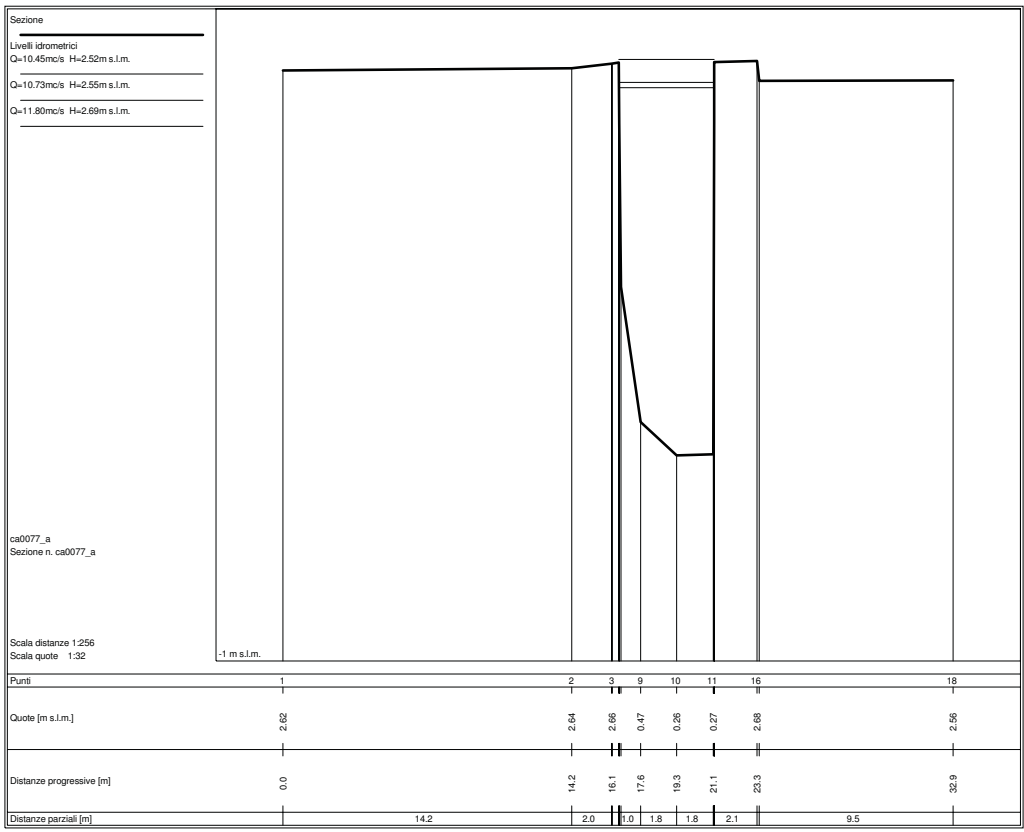



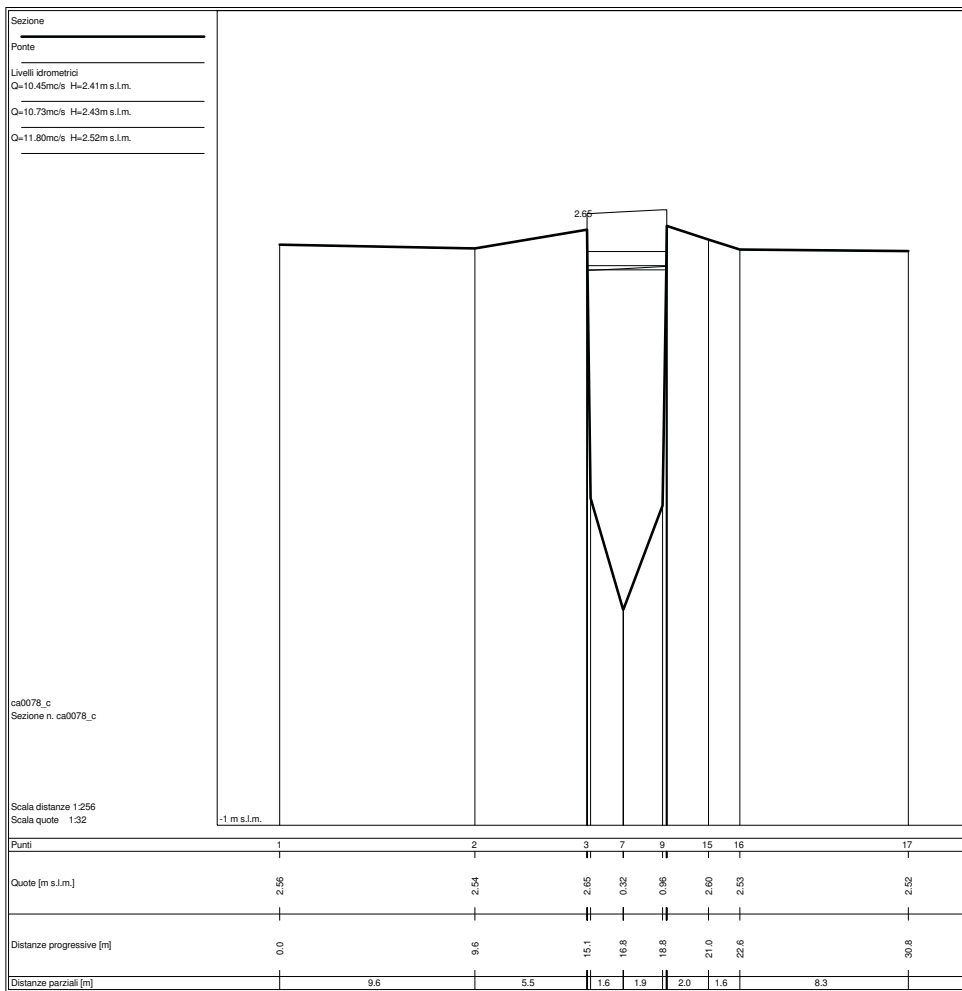




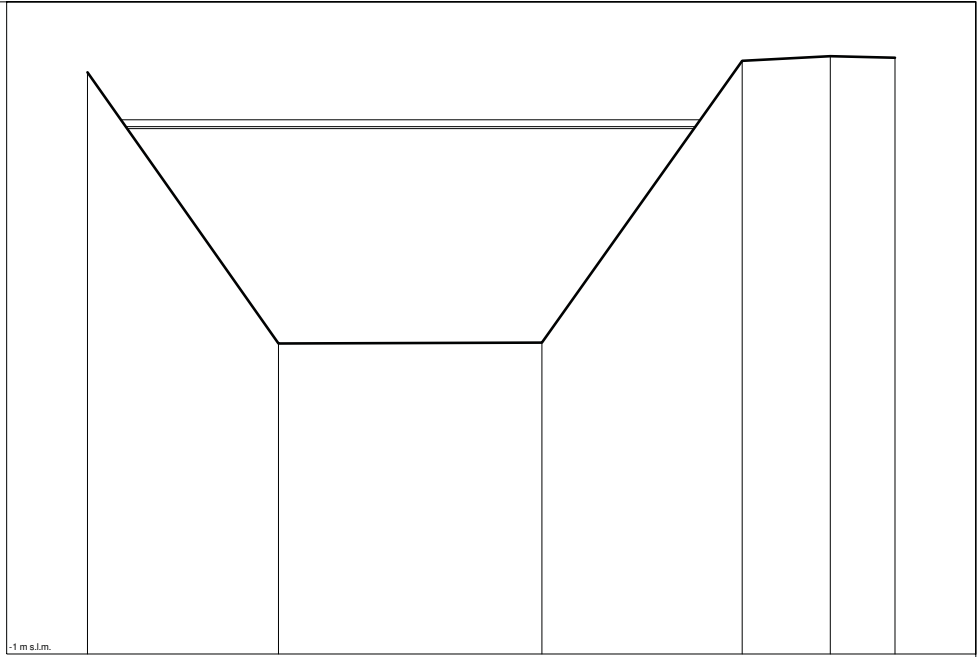








Sezione
 Livelli idrometrici
 Q=10.20mc/s H=2.22m s.l.m.
 Q=10.39mc/s H=2.24m s.l.m.
 Q=11.79mc/s H=2.28m s.l.m.



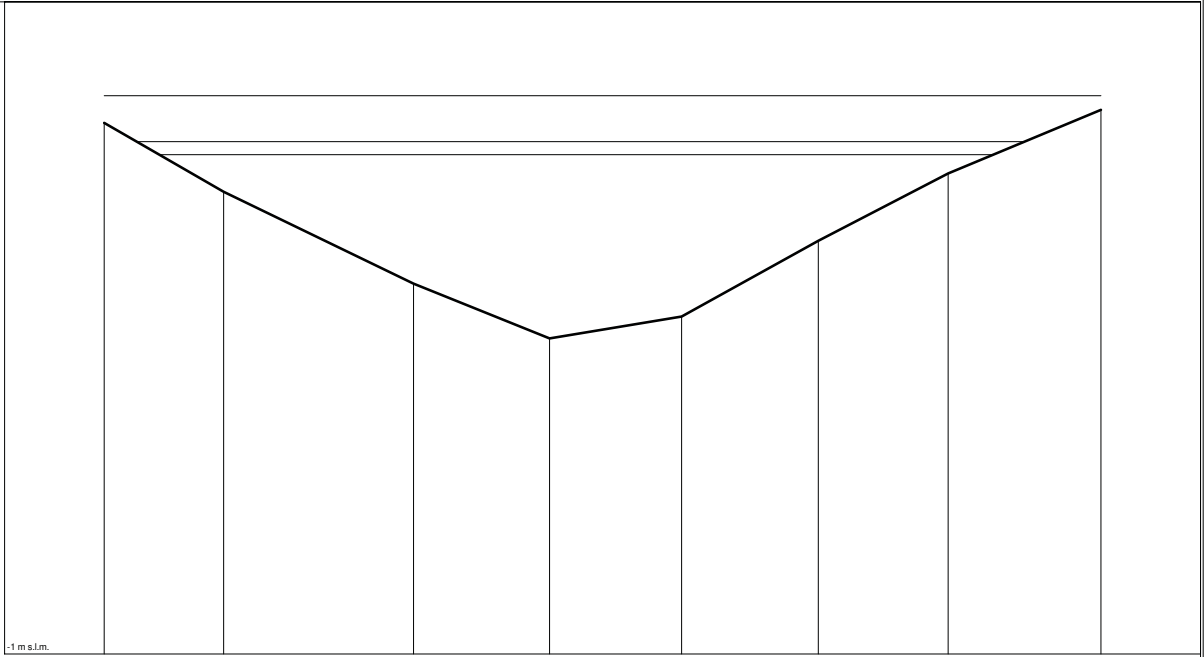
ca0079
 Sezione n. ca0079

Scala distanze 1:54
 Scala quote 1:32

Punti	1	2	3	4	5	6
Quote [m s.l.m.]	2.57	0.91	0.91	2.64	2.67	2.66
Distanze progressive [m]	0.0	2.3	5.6	8.0	9.1	9.9
Distanze parziali [m]		2.3	3.2	2.5	1.1	0.8

FOSSO DEL SALE

Sezione
 Livelli idrometrici
 Q=01.03mc/s H=2.06m s.l.m.
 Q=01.42mc/s H=2.14m s.l.m.
 Q=02.86mc/s H=2.42m s.l.m.

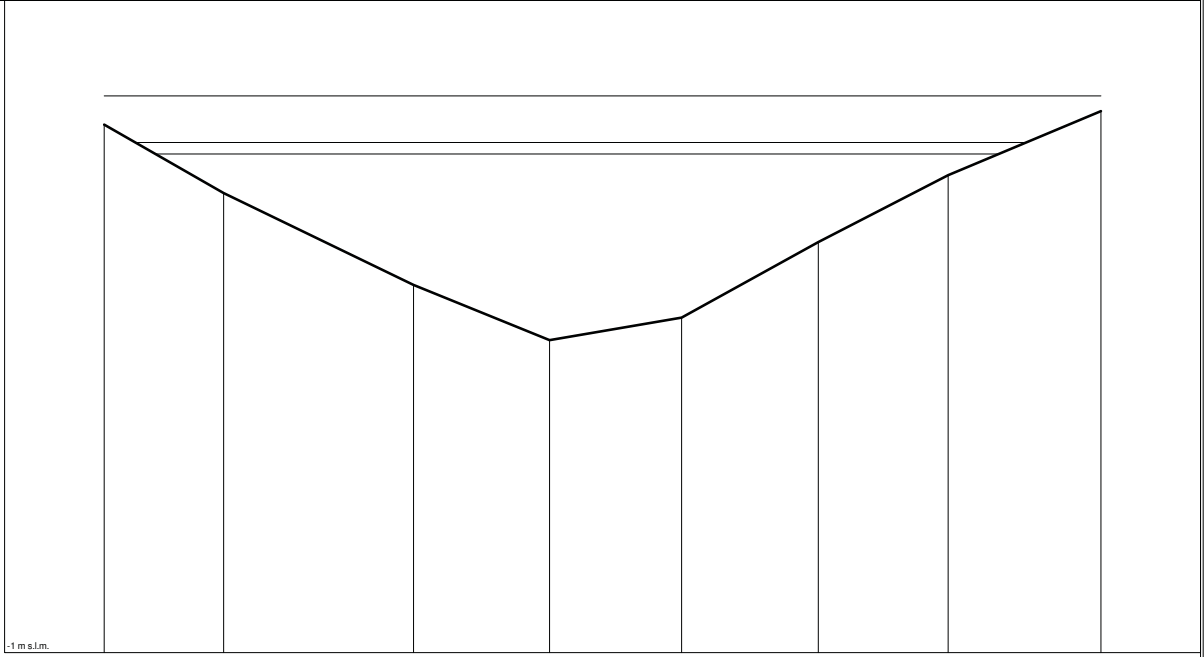


s11001
 Sezione n. s11001

Scala distanze 1:32
 Scala quote 1:32

Punti	1	2	3	4	5	6	7	8
Quote [m s.l.m.]	2.26	1.94	1.27	0.94	1.07	1.54	1.95	2.34
Distanze progressive [m]	-1.8	-4.1	-2.9	-2.1	-1.3	-0.5	0.3	1.3
Distanze parziali [m]		0.7	1.2	0.8	0.8	0.8	0.8	0.9

Sezione
 Livelli idrometrici
 Q=00.98mc/s H=2.06m s.l.m.
 Q=01.42mc/s H=2.13m s.l.m.
 Q=02.93mc/s H=2.41m s.l.m.

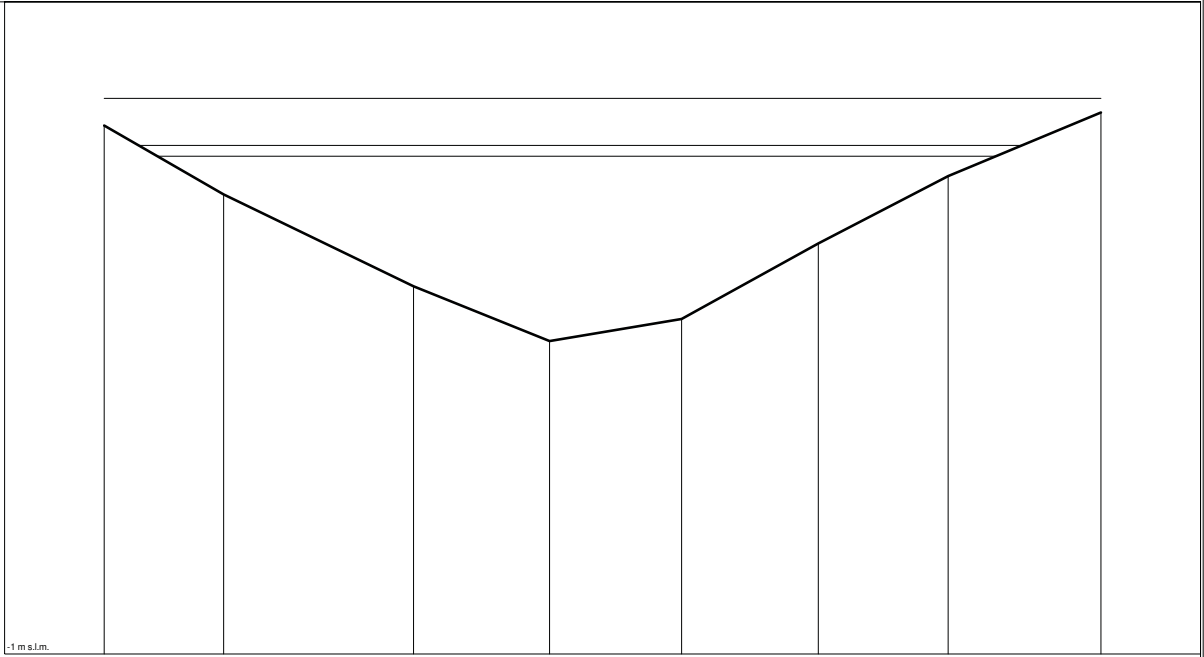


s11002
 Sezione n. s11002

Scala distanze 1:32
 Scala quote 1:32

Punti	1	2	3	4	5	6	7	8
Quote [m s.l.m.]	2.24	1.92	1.26	0.92	1.05	1.52	1.93	2.32
Distanze progressive [m]	-1.8	-4.1	-2.9	-2.1	-1.3	-0.4	0.4	1.3
Distanze parziali [m]		0.7	1.2	0.8	0.8	0.8	0.8	0.9

Sezione
 Livelli idrometrici
 Q=00.95mc/s H=2.05m s.l.m.
 Q=01.45mc/s H=2.12m s.l.m.
 Q=03.05mc/s H=2.41m s.l.m.

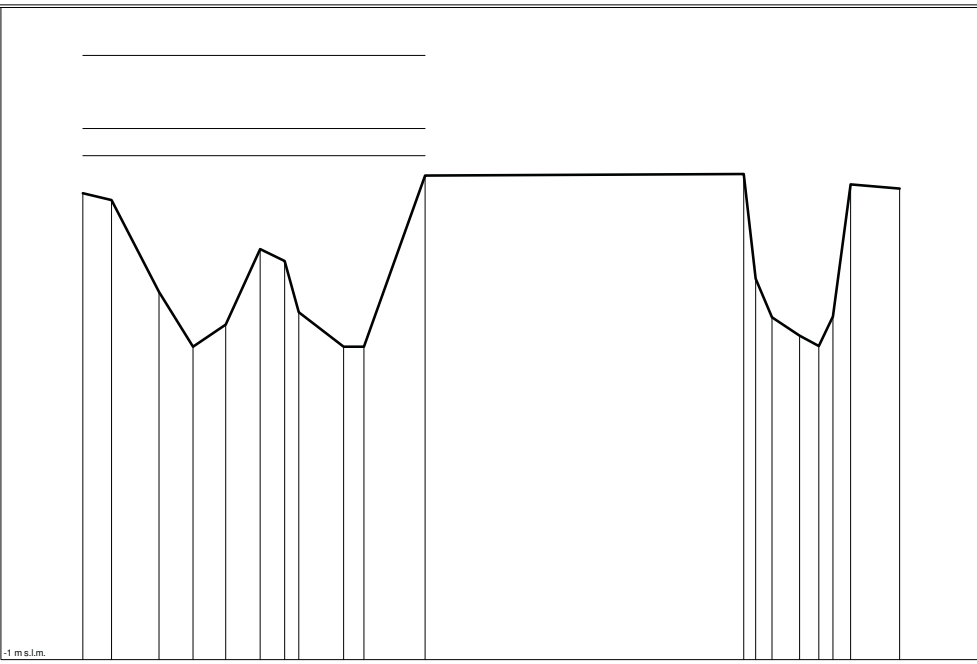


s11003
 Sezione n. s11003

Scala distanze 1:32
 Scala quote 1:32

Punti	1	2	3	4	5	6	7	8
Quote [m s.l.m.]	2.24	1.92	1.26	0.92	1.05	1.52	1.93	2.32
Distanze progressive [m]	-1.8	-4.1	-2.9	-2.1	-1.2	-0.4	0.4	1.3
Distanze parziali [m]		0.7	1.2	0.8	0.8	0.8	0.8	0.9

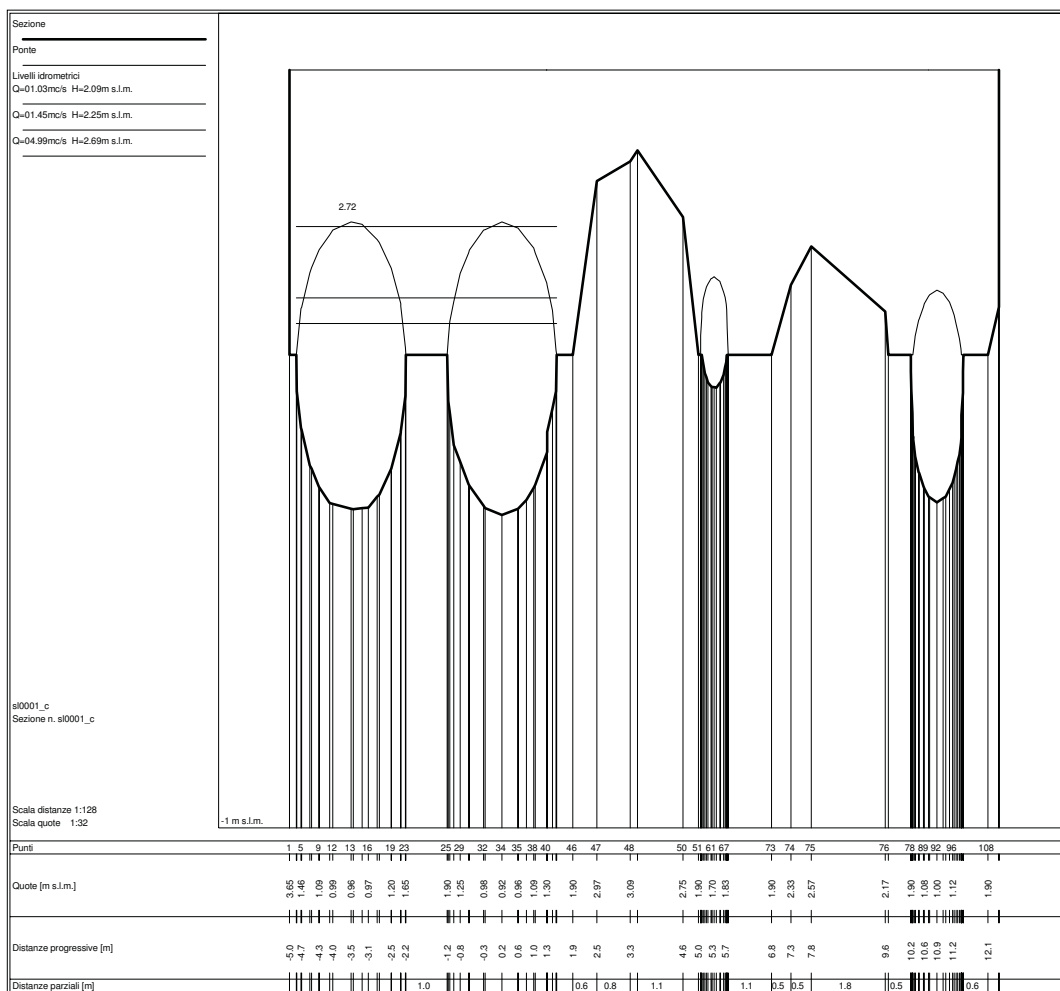
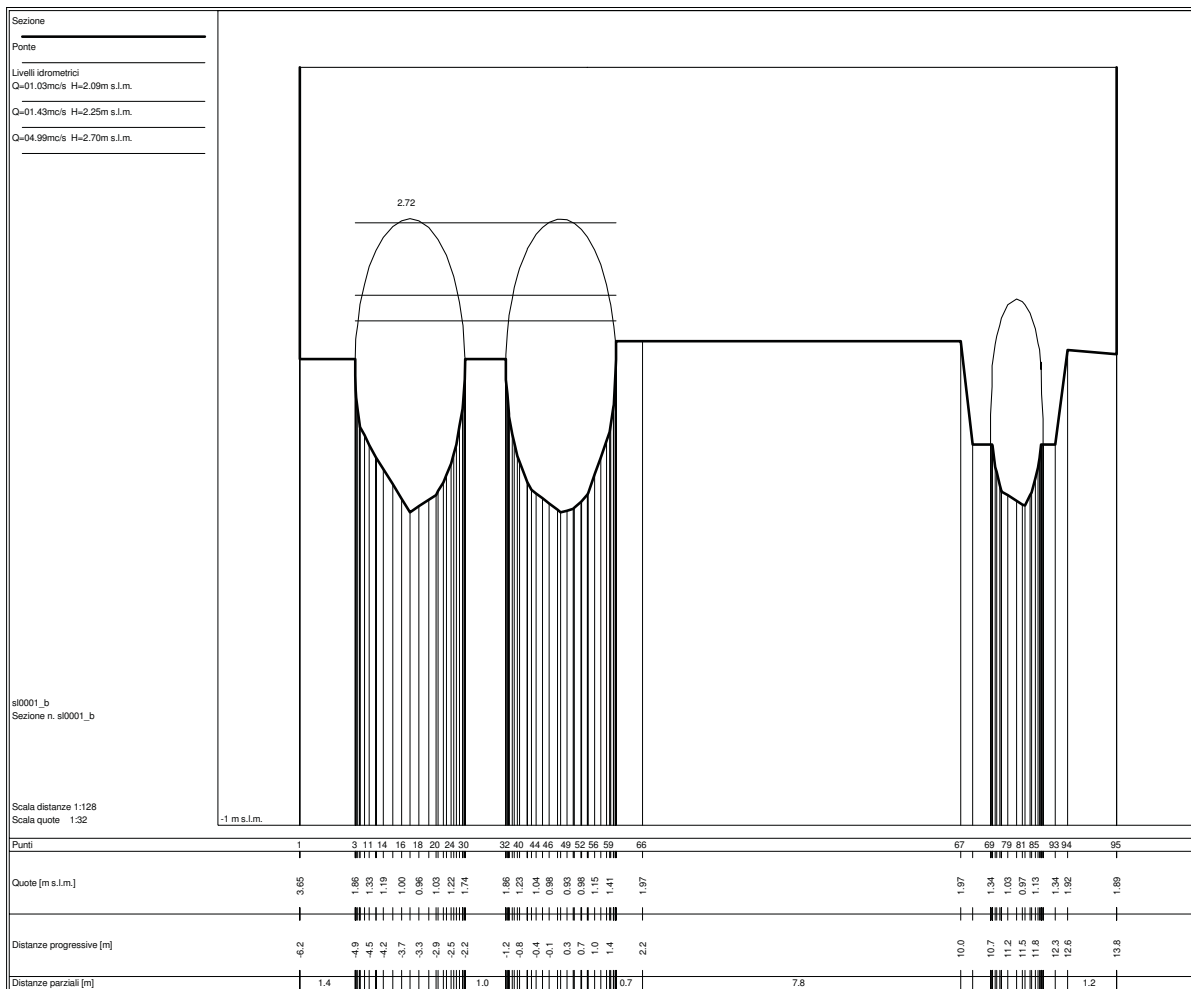
Sezione
 Livelli idrometrici
 Q=01.04mc/s H=2.09m s.l.m.
 Q=01.43mc/s H=2.26m s.l.m.
 Q=04.99mc/s H=2.71m s.l.m.

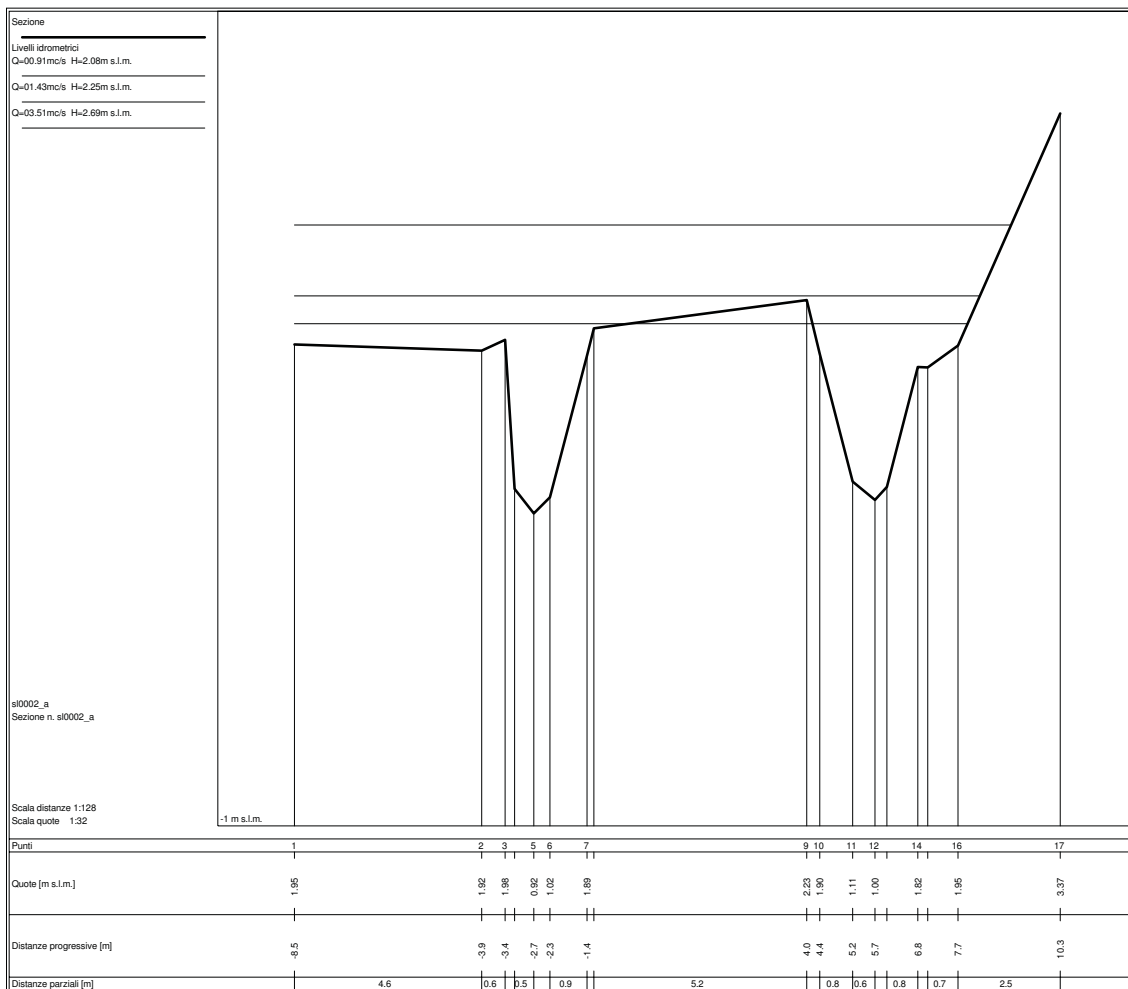
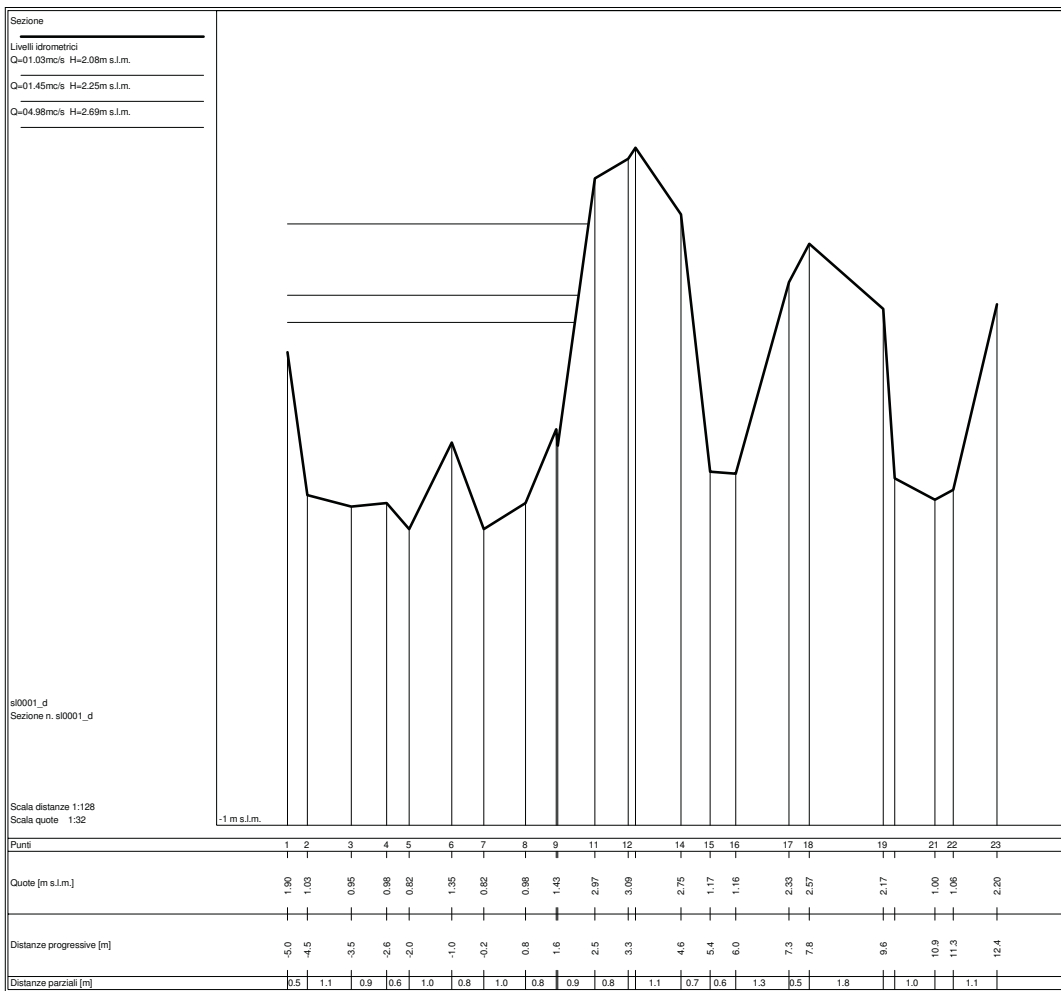


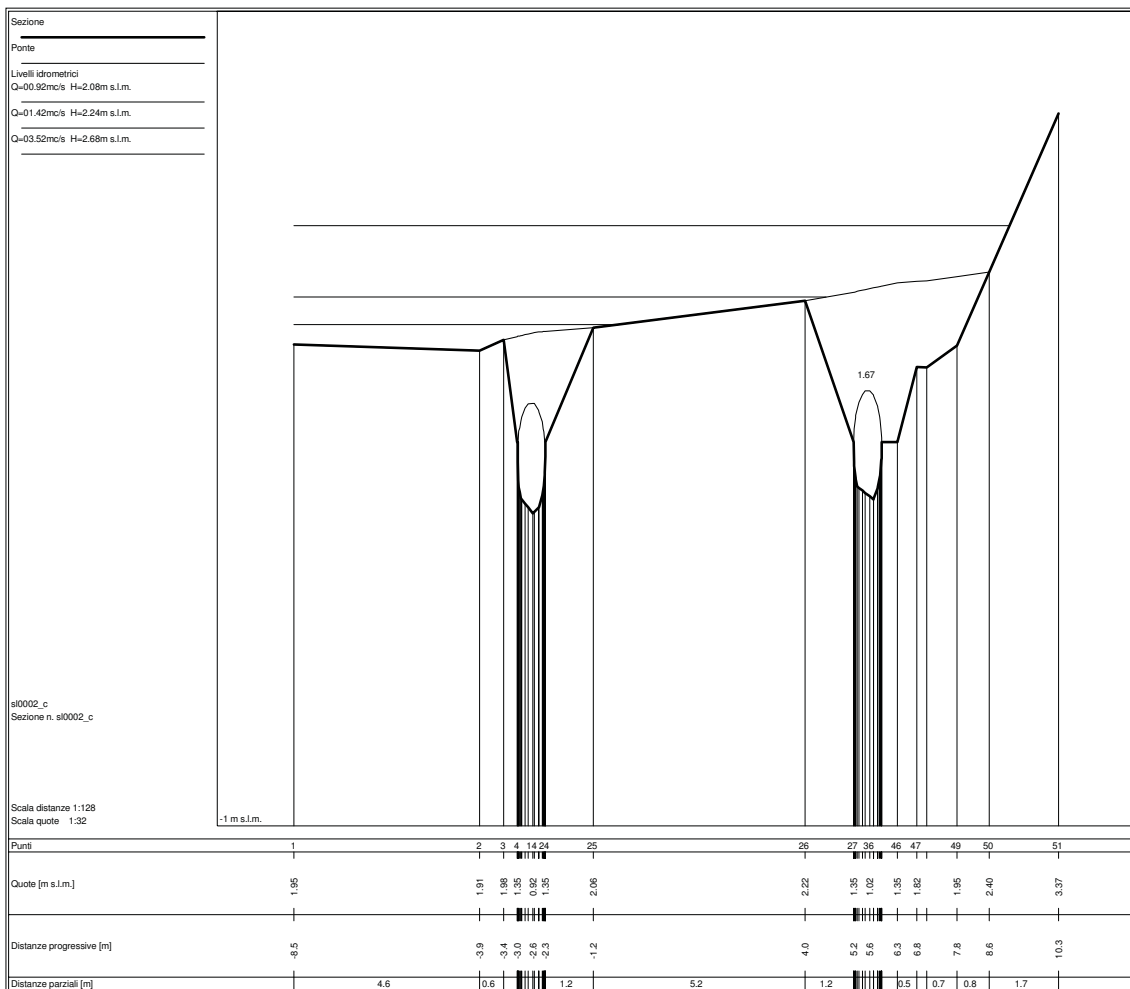
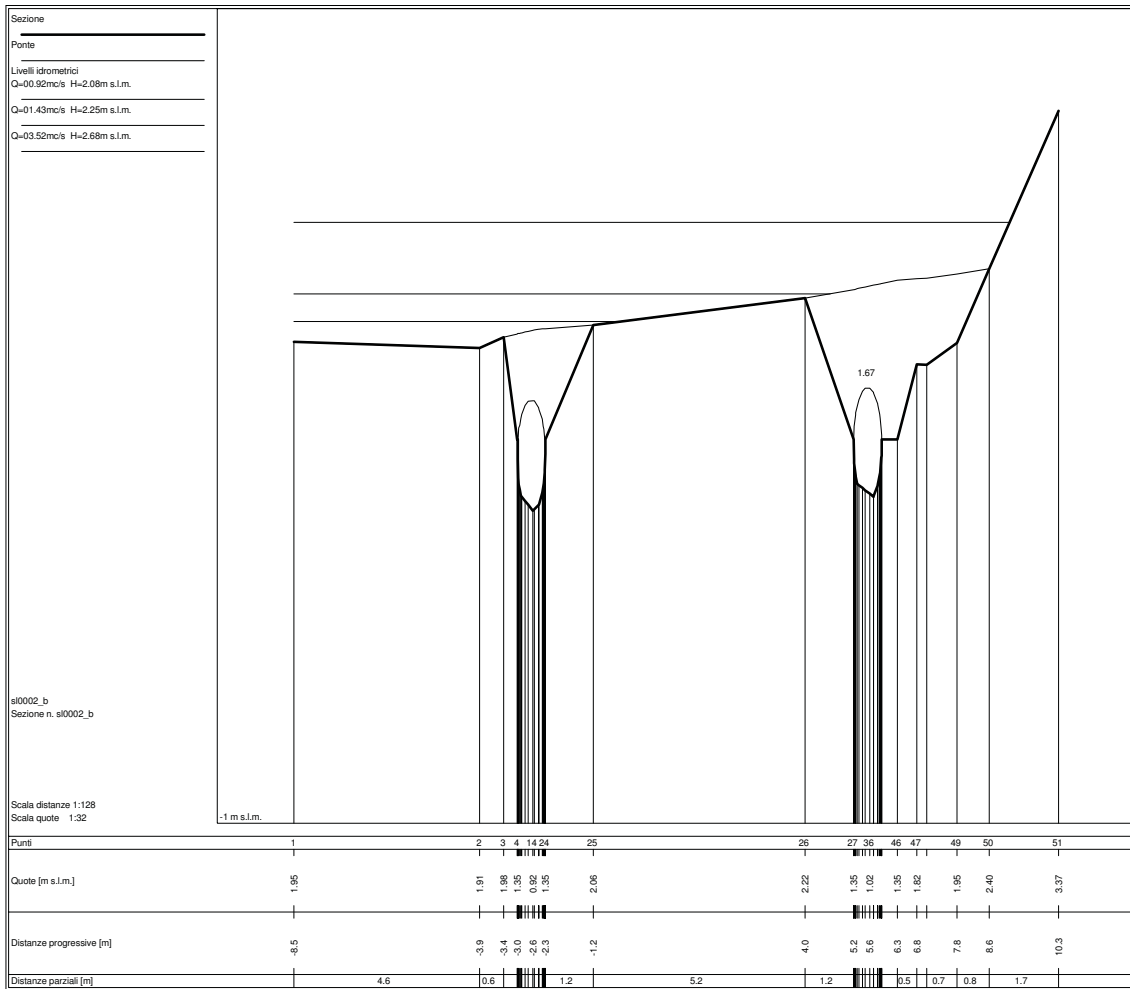
s10001_a
 Sezione n. s10001_a

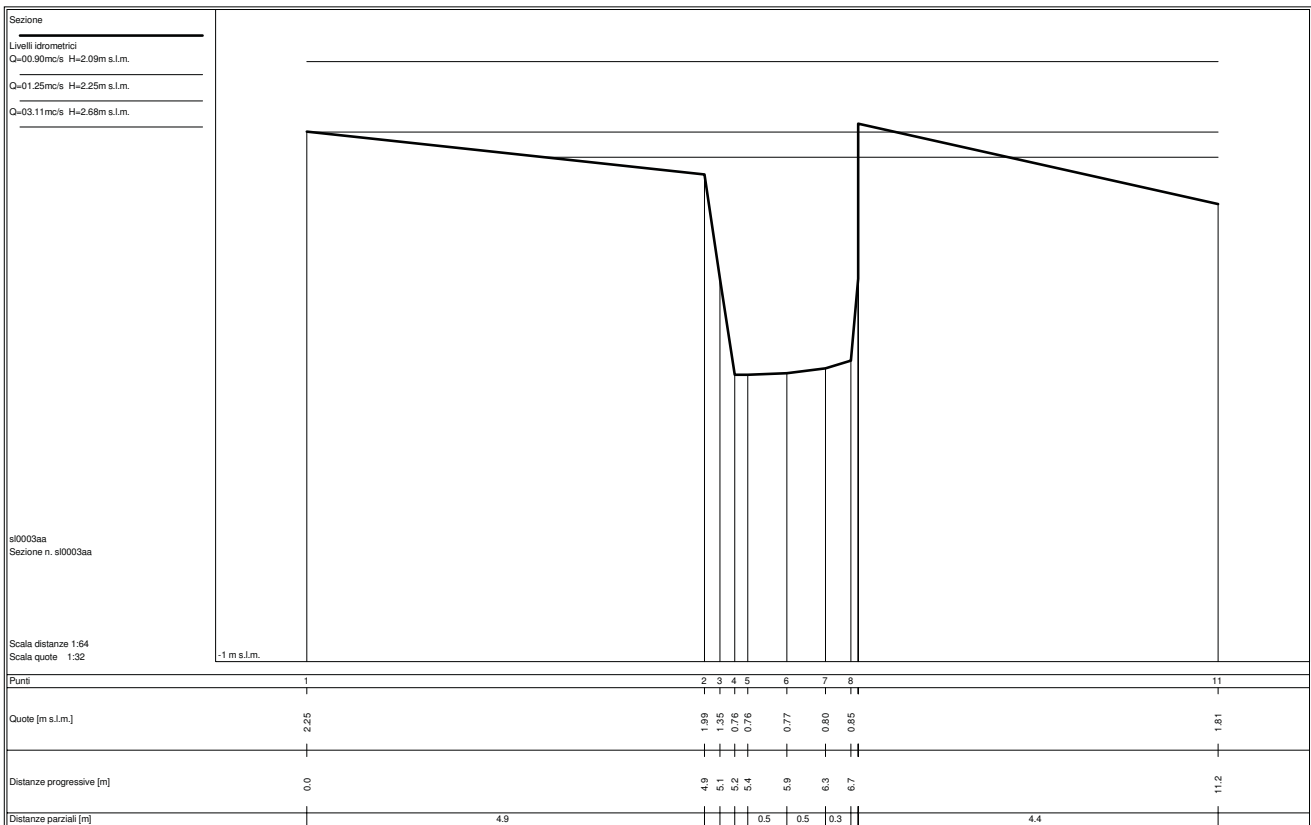
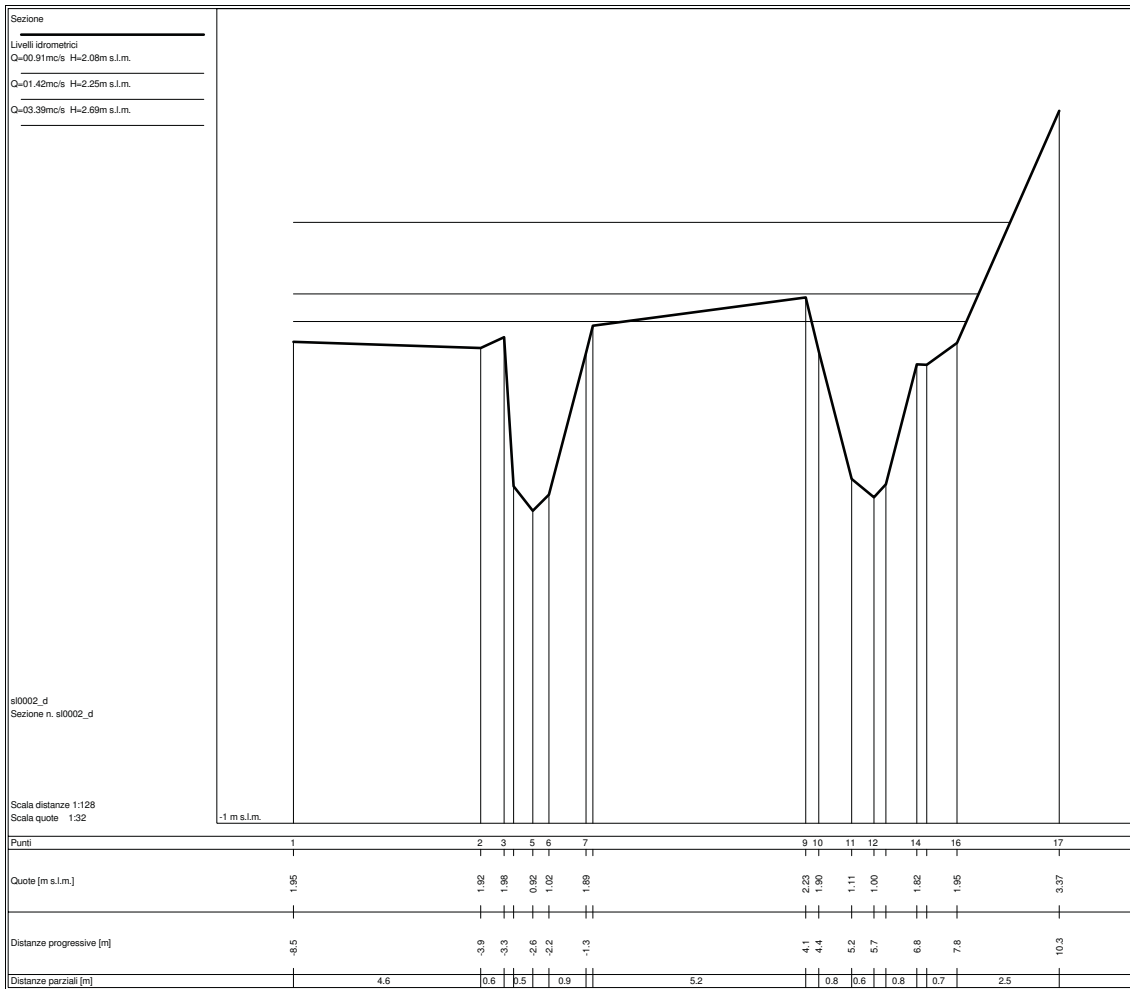
Scala distanze 1:128
 Scala quote 1:32

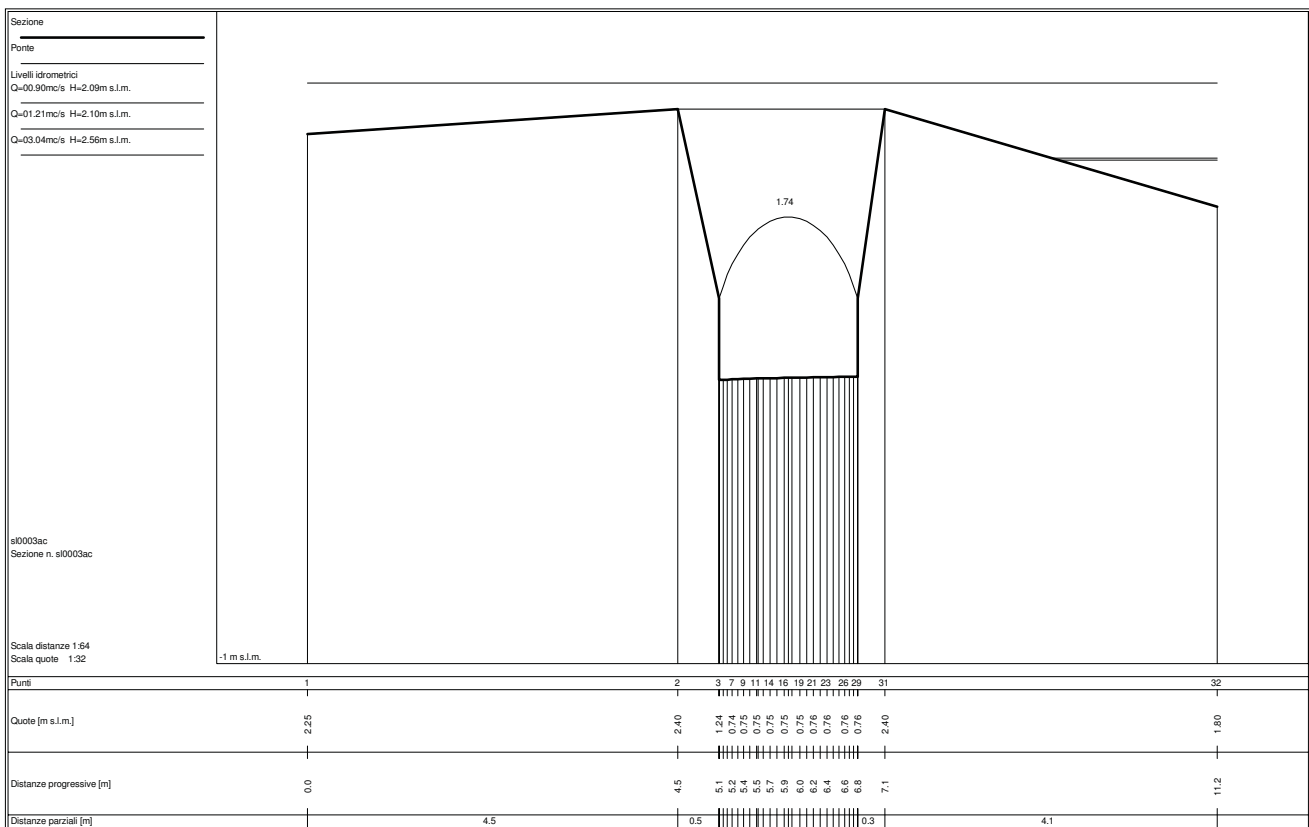
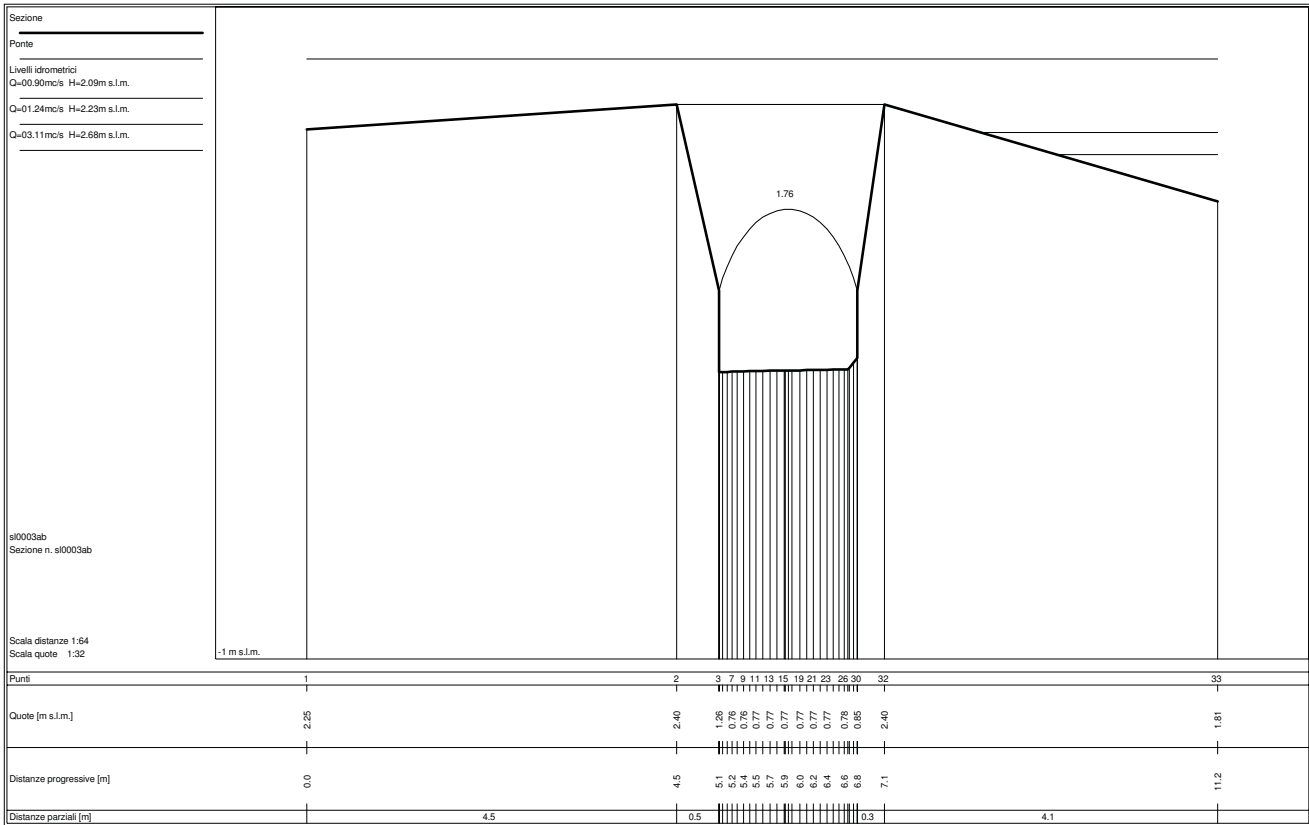
Punti	1	2	3	4	5	6	7	8	9	10	11	12	14	15	16	17	18	19
Quote [m s.l.m.]	1.86	1.92	1.26	0.92	1.06	1.52	1.45	1.13	0.92	0.92	1.97	1.98	1.10	0.99	0.92	1.10	1.92	1.89
Distanze progressive [m]	-6.2	-5.5	-4.3	-3.5	-2.7	-1.9	-1.3	-0.9	0.2	0.7	2.2	10.0	10.7	11.4	11.8	12.2	12.6	13.8
Distanze parziali [m]		0.7	1.2	0.8	0.8	0.8	0.6	1.1	0.5	1.5	7.8		0.7	0.5	1.2			

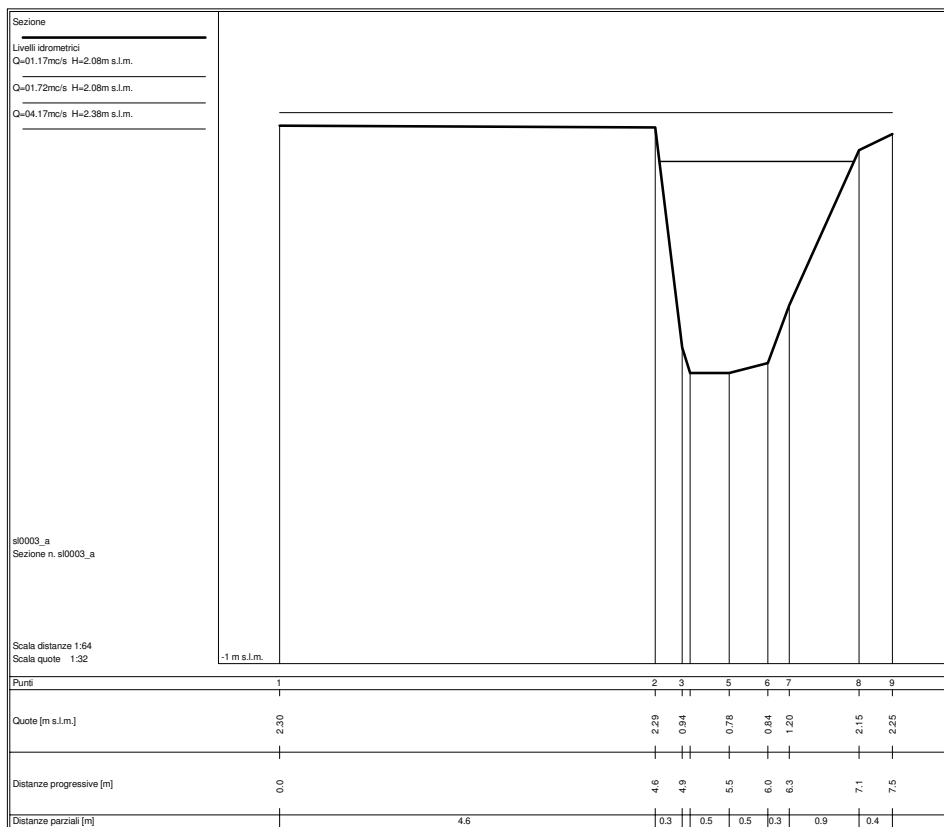
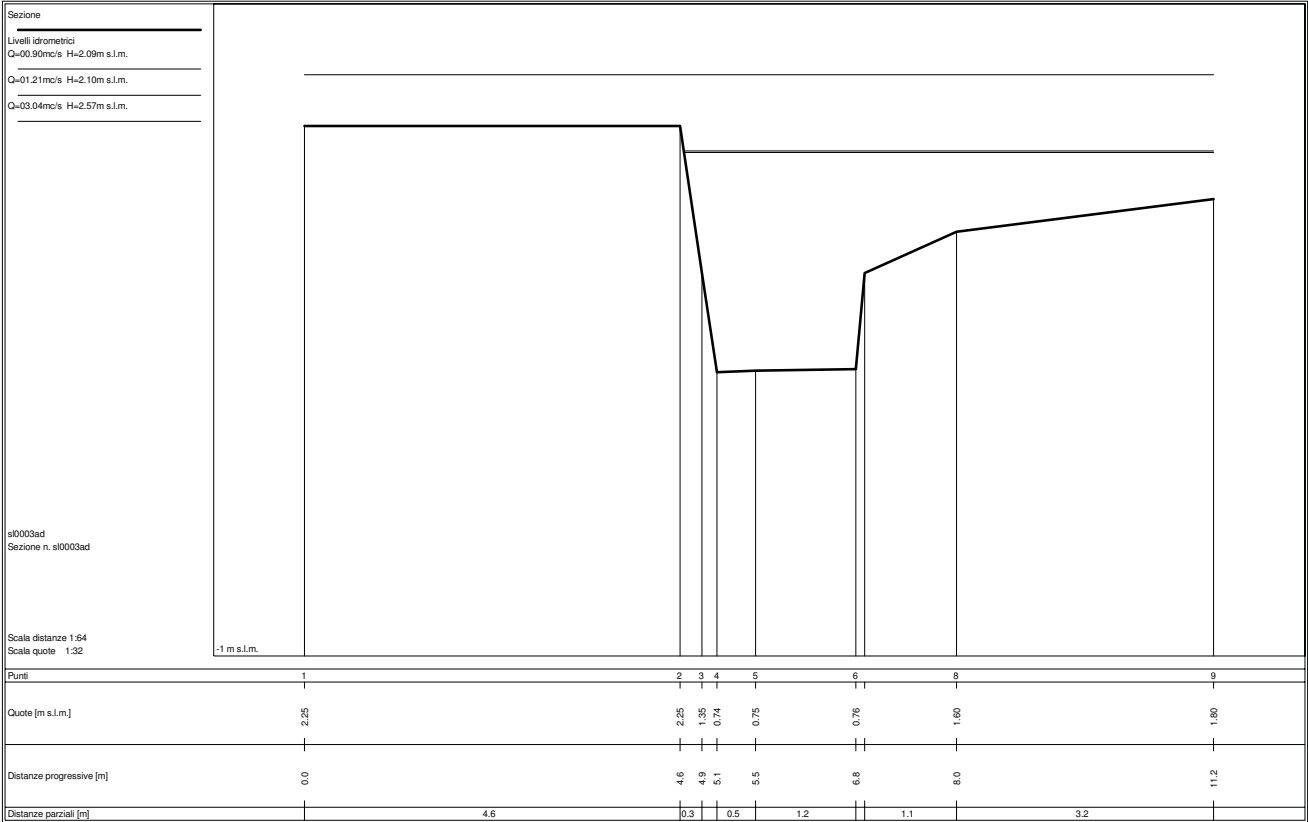


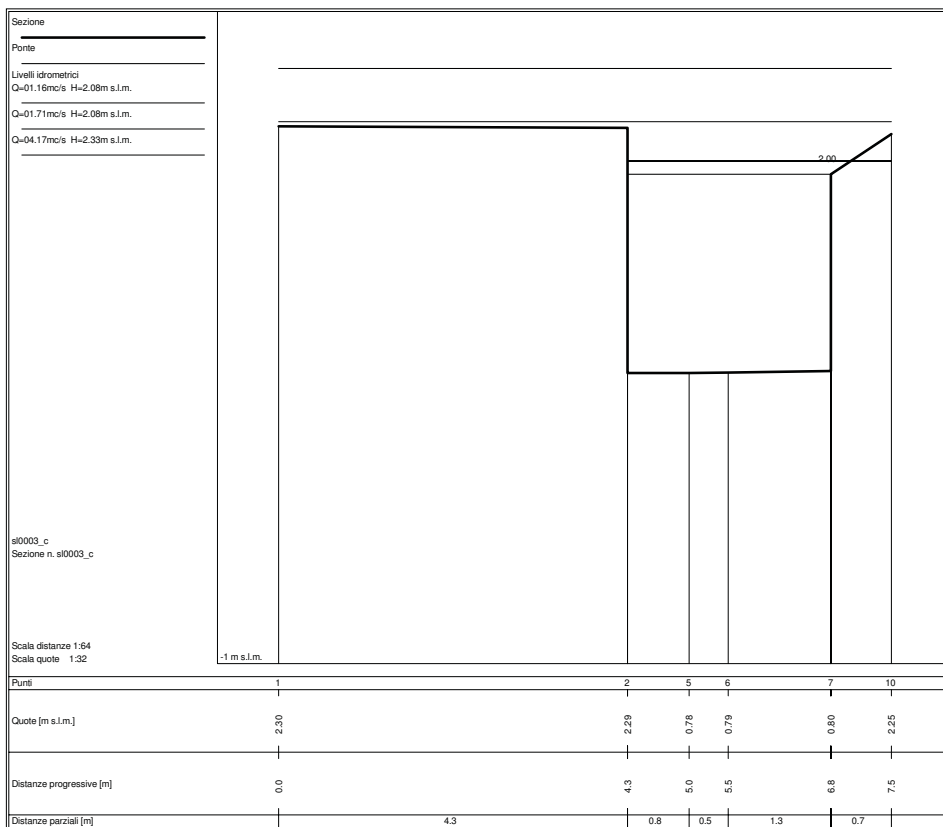
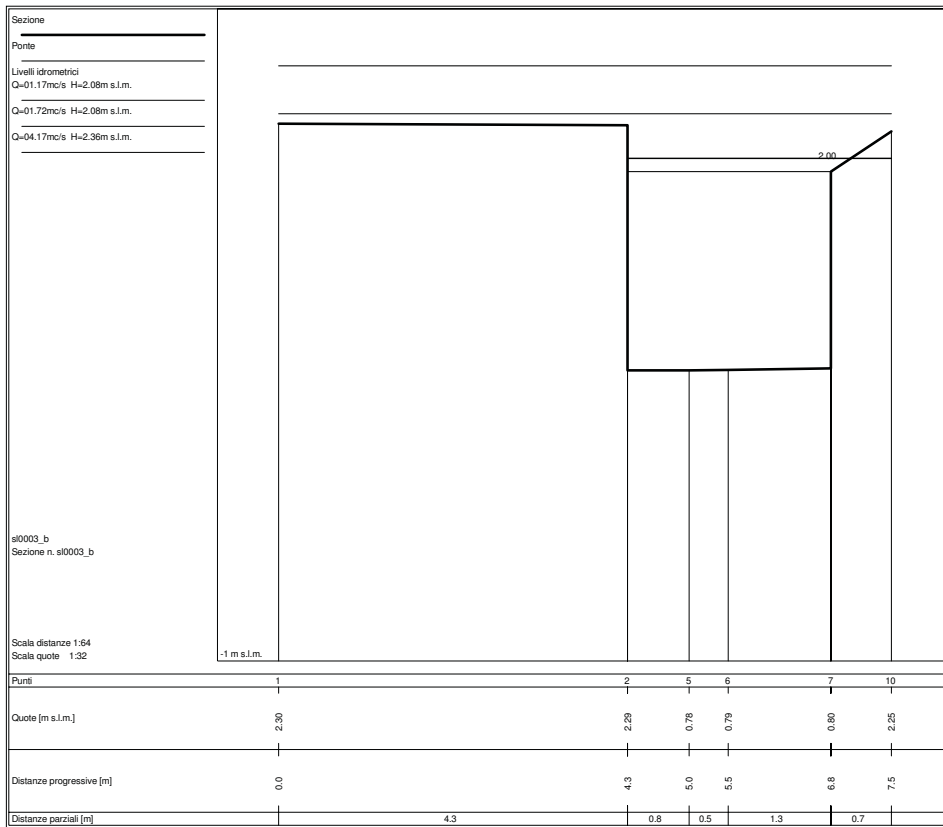



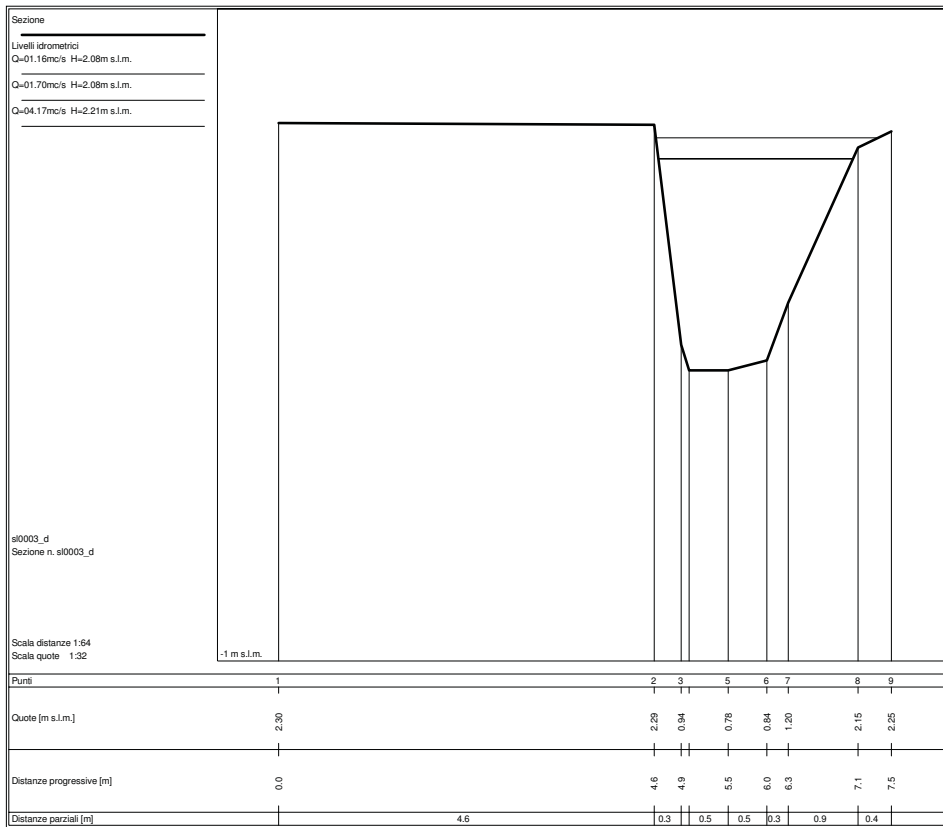


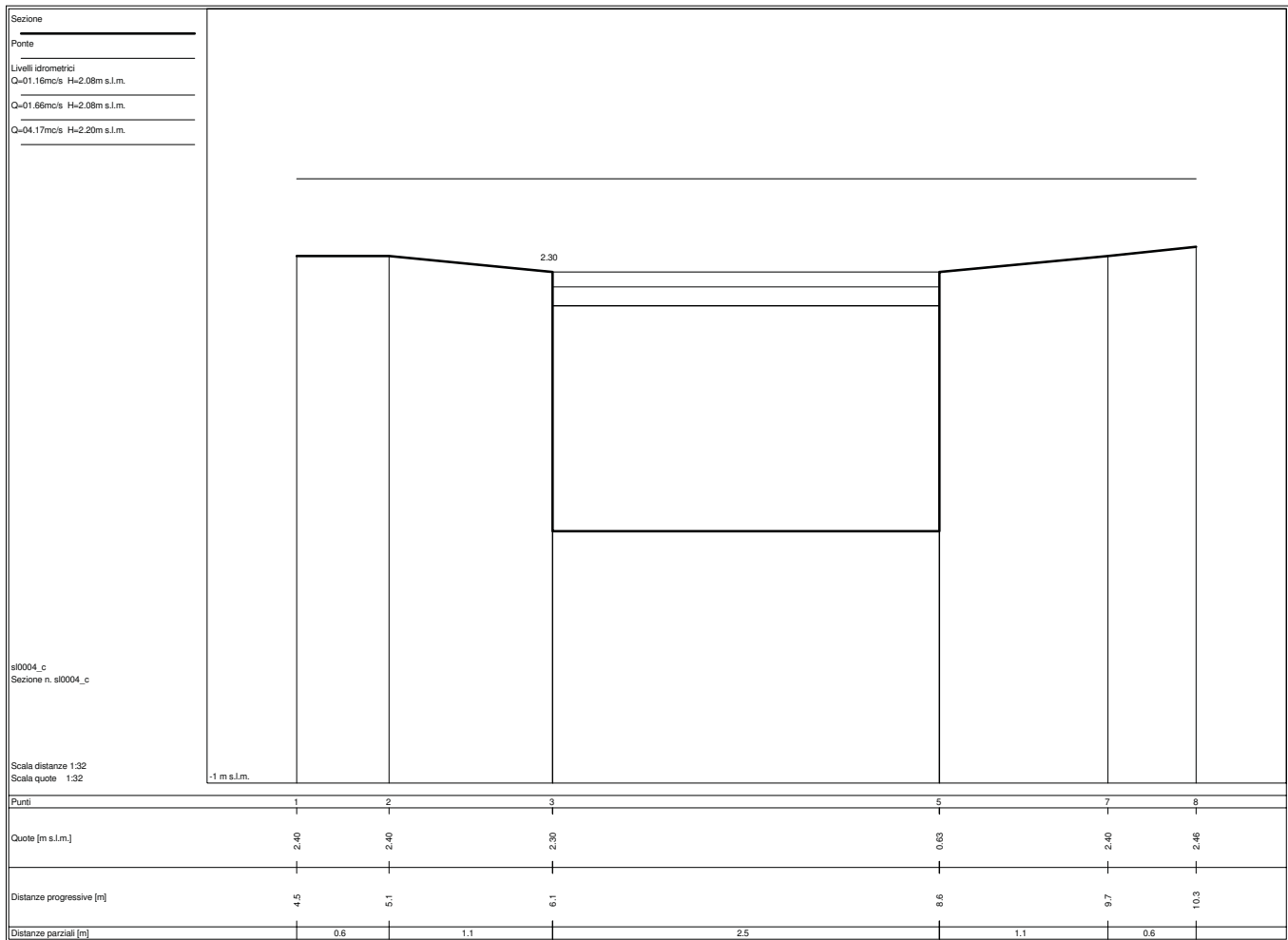
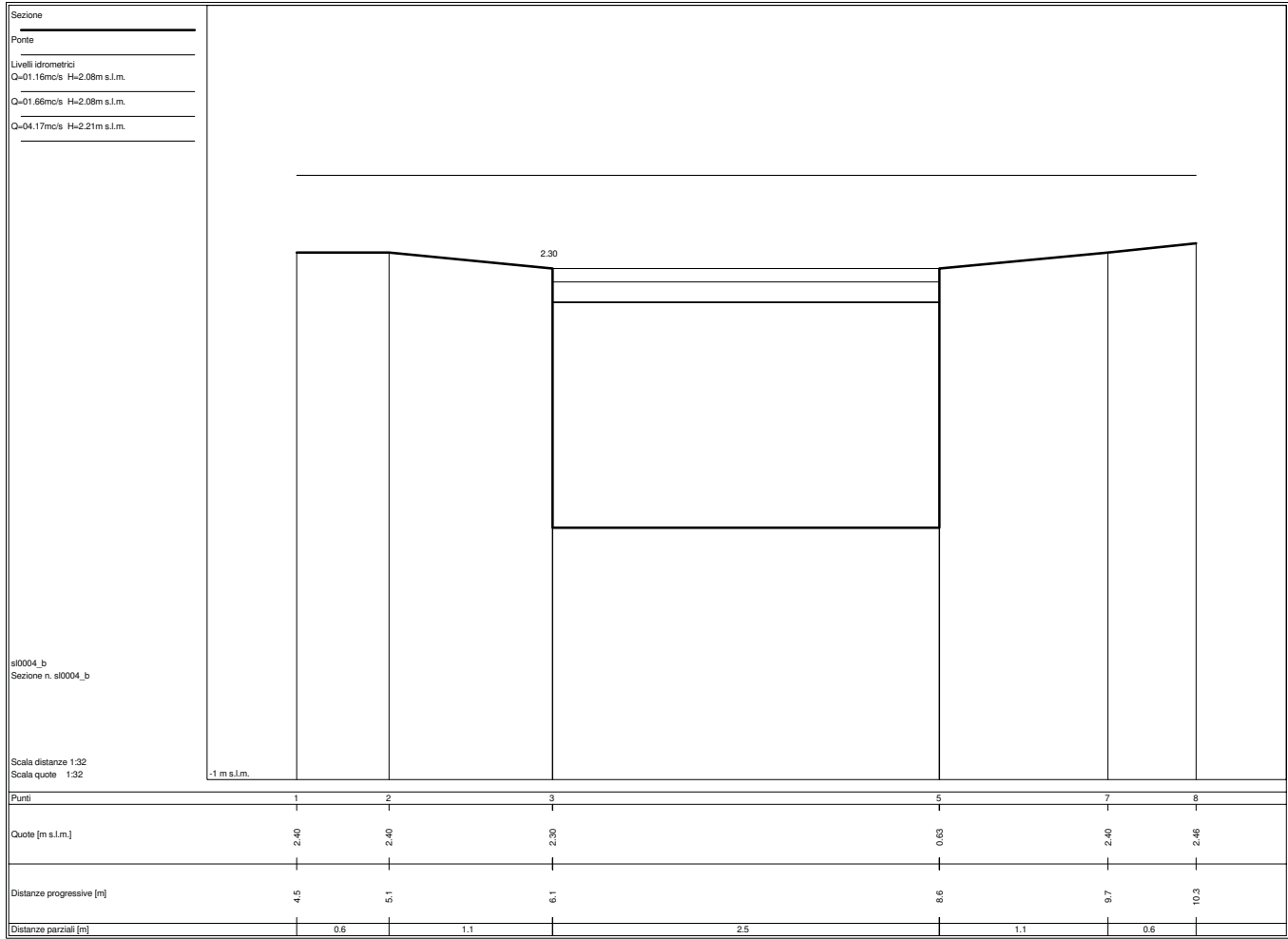


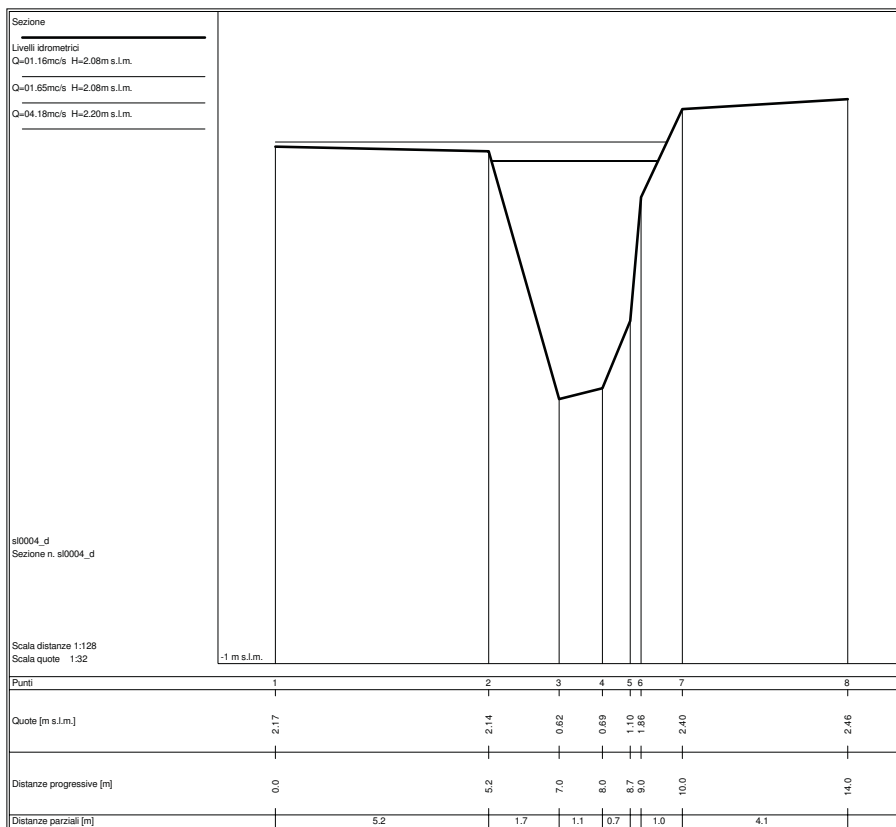
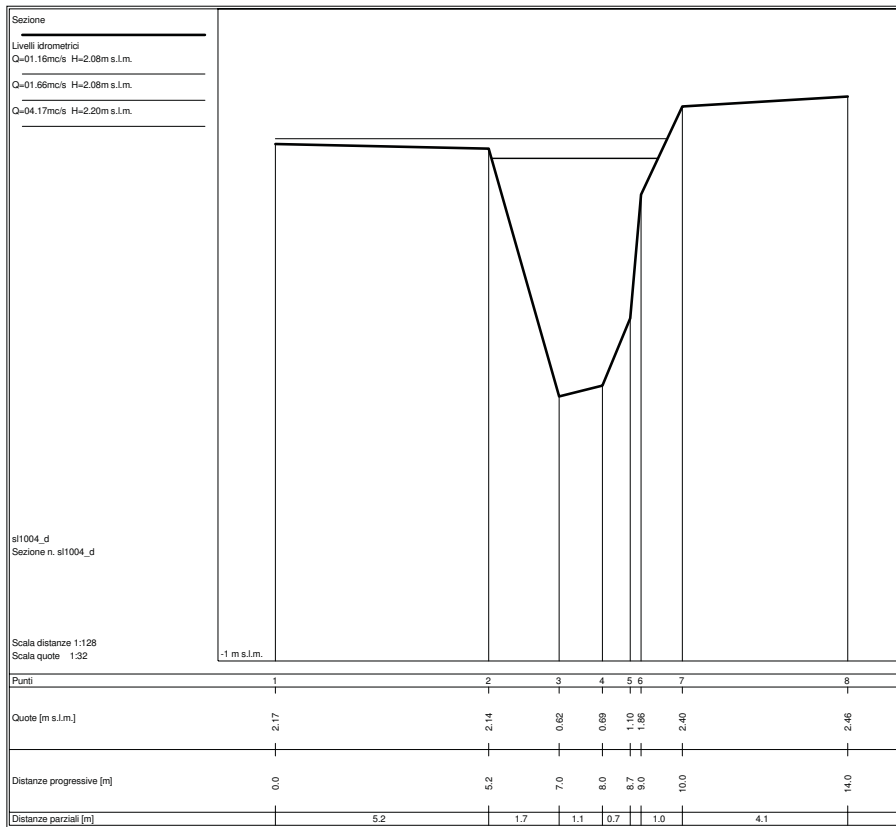


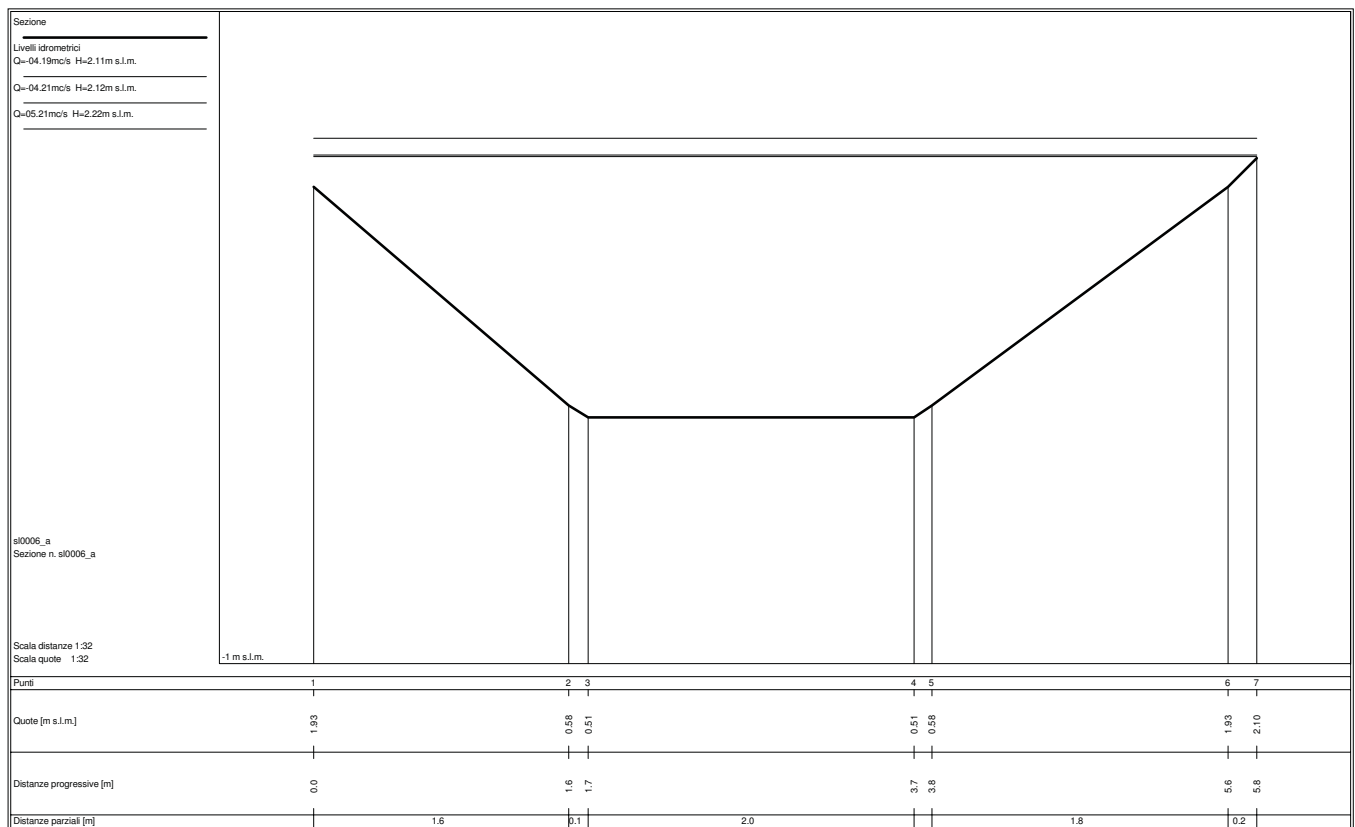
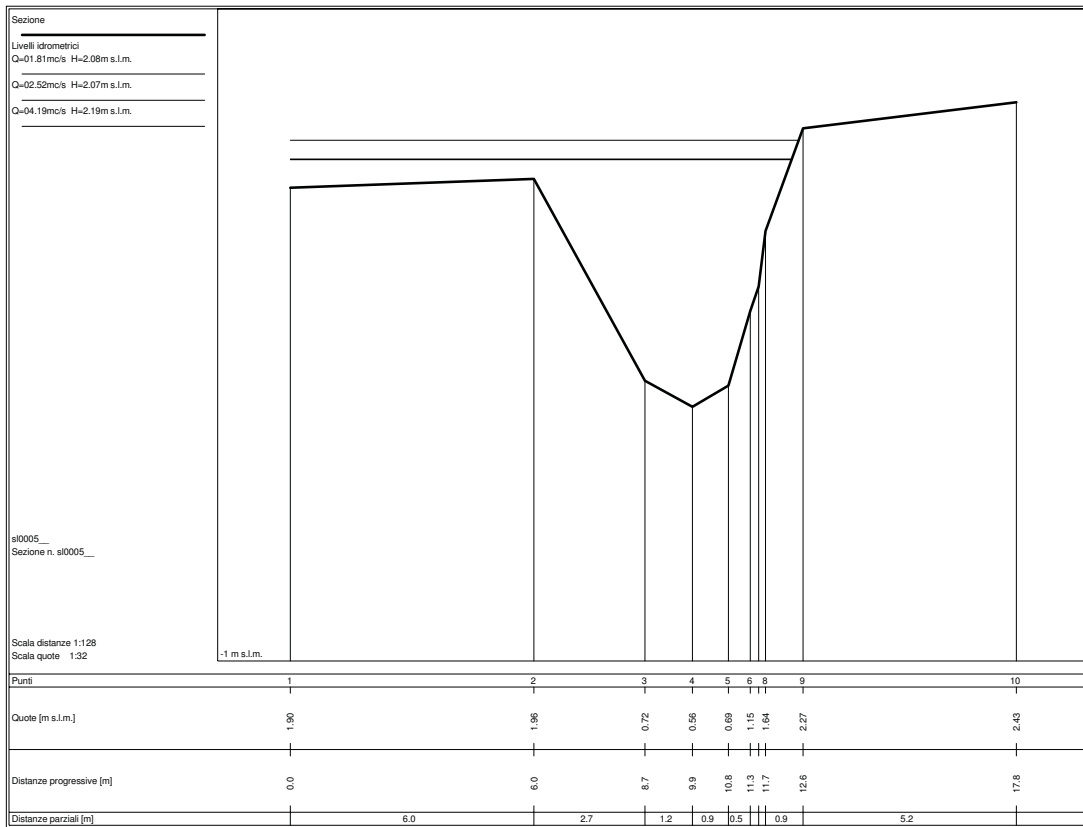






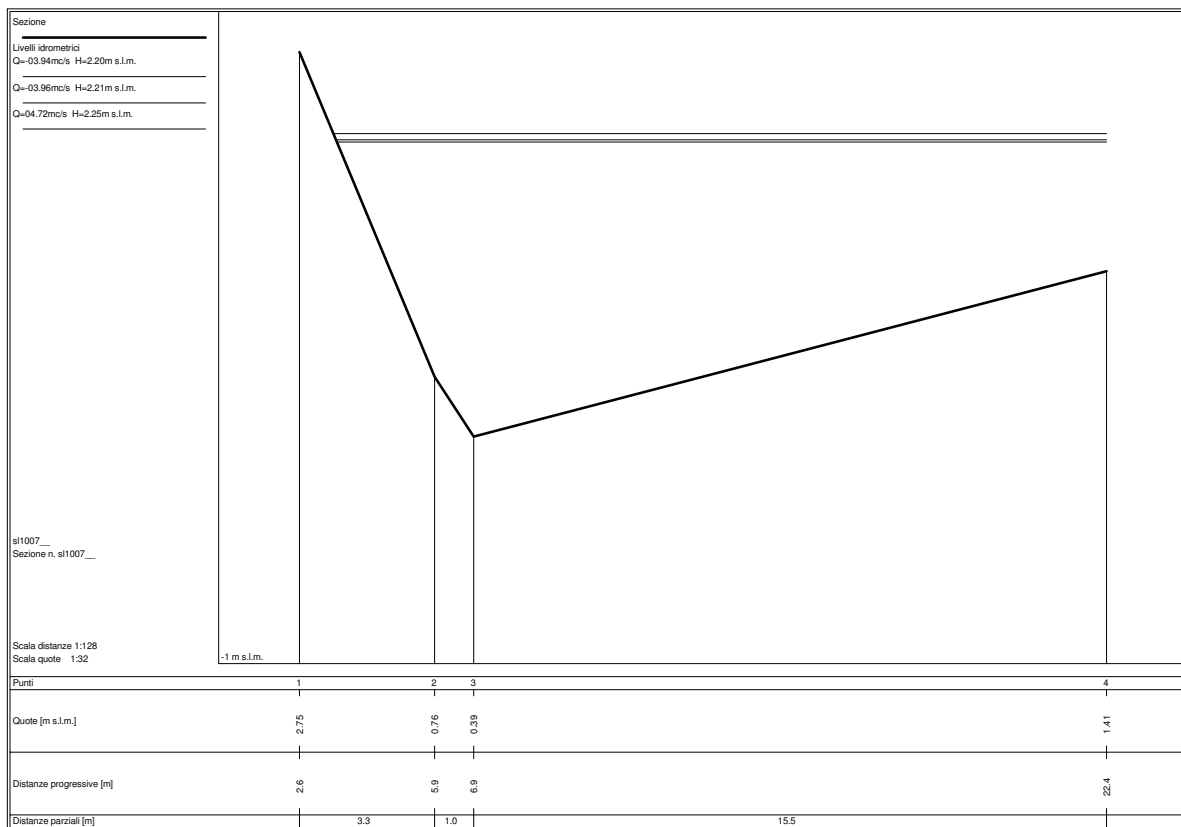
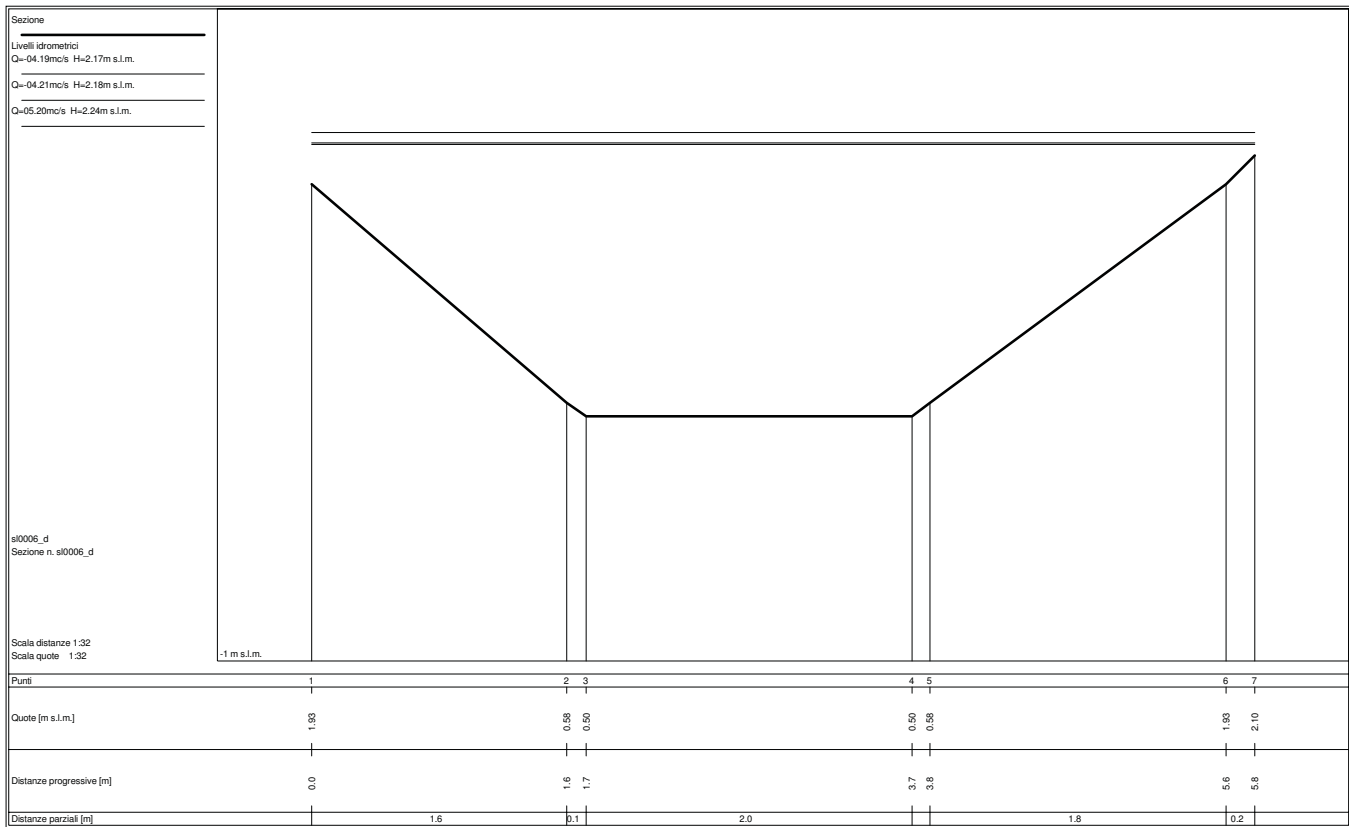




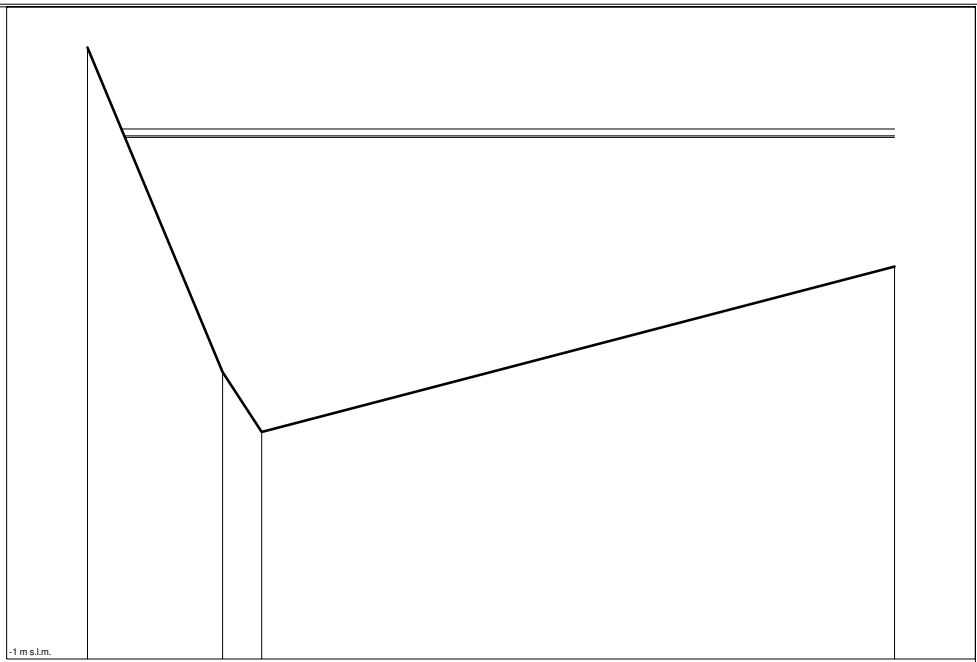








Sezione
 Livelli idrometrici
 Q-03.91mc/s H=2.20m s.l.m.
 Q-03.92mc/s H=2.21m s.l.m.
 Q-05.09mc/s H=2.25m s.l.m.



s10007_
 Sezione n. s10007_

Scala distanze 1:128
 Scala quote 1:32

Punti	1	2	3	4
Quote [m s.l.m.]	2.75	0.76	0.39	1.41
Distanze progressive [m]	2.6	5.9	6.9	22.4
Distanze parziali [m]		3.3	1.0	15.5

CANALE DEGLI SFORZA

